



office directory 2016



OFFICE HIGHLIGHTS | 2016

KEY FACTS

467

office centres

621

office buildings

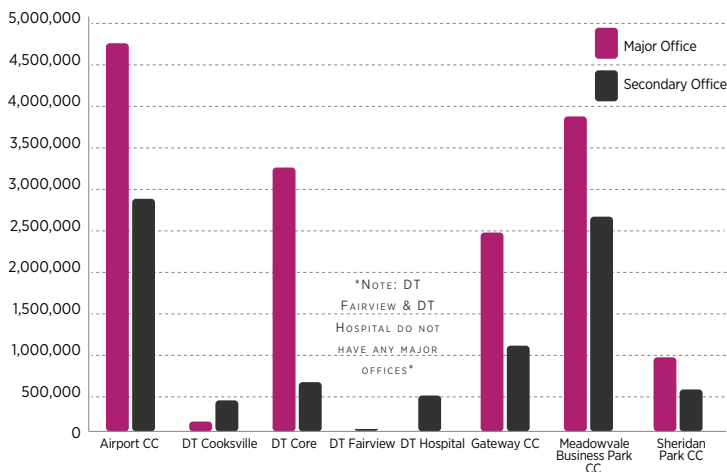
31.0

million ft² total office GFA

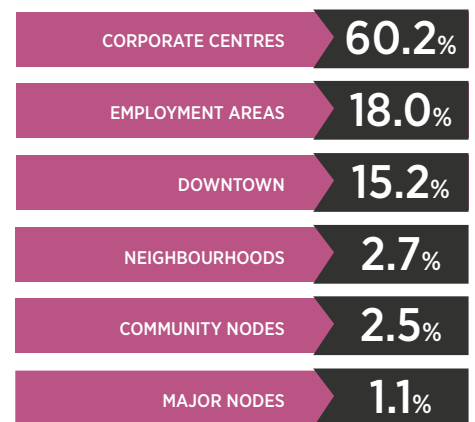
17.4

million ft² major office buildings

MAJOR AND SECONDARY OFFICES GFA(ft²) CORPORATE CENTRES AND DOWNTOWN



PERCENTAGE OF TOTAL OFFICE GFA BY CITY STRUCTURE



MAJOR OFFICE SPACE

CORPORATE CENTRES & DOWNTOWN

31%

Airport Corporate Centre

25%

Meadowvale Business Park Corporate Centre

21%

Downtown Core

16%


Gateway Corporate Centre

6%

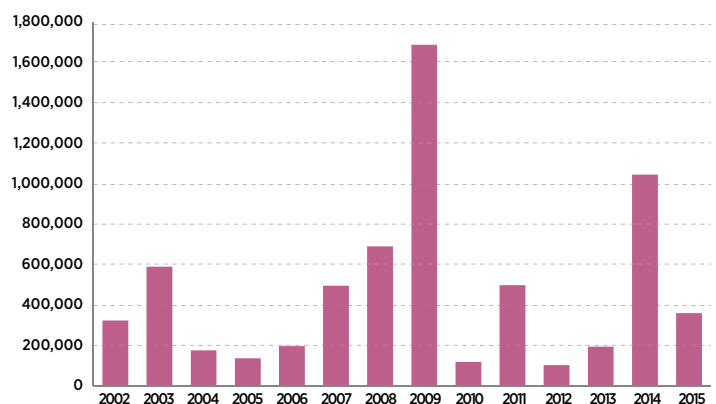
Sheridan Park Corporate Centre

1%

Downtown Cooksville



CITY WIDE OFFICE GFA(ft²) BUILT BY YEAR (2002-2015)



Introduction

The Office Directory includes information on office development that is built, under construction or for which a building permit has been issued as of September 30, 2015.

The directory is based on an inventory conducted by the Policy Planning Division and provides information on all major and secondary office buildings in the City of Mississauga. Medical buildings and office buildings with retail uses have also been included. Information is not provided on:

- Industrial malls that may have accommodation for a variety of industrial and office uses, or
- Buildings that are primarily industrial or warehousing, with an office component.

All office buildings are organized by office centres. Some centres include multiple buildings in the event that they share common facilities (e.g. parking), or represent a phased development on one property.

Summary statistics based on office type and geography (character areas) are also provided in this directory.



A Guide to Using this Data

This data is structured into two feature classes: buildings and centres. A feature class is a grouping of like items.

Buildings Feature Class:

This feature class contains major office buildings and secondary office buildings.

Centres Feature Class:

A centre generally represents a site where one or more office buildings exist. The centre table provides data that are common for all buildings on the site (i.e. zoning, designation, total parking etc.). A centre may represent a development that is only partially built.

Attributes:

The following is a description of each data attribute provided:

Attribute	Description
Centre ID	A unique number per site.
Building ID	A unique number assigned to each building.
Character Area	As provided by the Mississauga Official Plan. Please refer to the Mississauga Official Plan for the most up to date source of this information.
Ward	Municipal ward that the centre is located within.
Designation	Land use designation as provided by the Mississauga Official Plan. Please refer to the Mississauga Official Plan for the most up to date source of this information.
Zoning	Zoning category (By-law 0225-2007). Please refer to the Mississauga Zoning By-Law official document for the most up to date source of this information.
General Location	The general location of the centre (i.e. major intersection).
Number of Buildings	Number of office buildings included in the centre.
Office Type	Major office or secondary office.
Building Name	Name given to the office building (i.e. Bell Mobility, Airway Centre), if a name exists. Not all buildings are named.
Address	Address number for the building and street name recorded at the time of construction.
Parking Spaces	Number of parking spaces assigned to the office for the entire centre.
Site Area (ha/ac)	The net site area of development as provided by the Site Plan or other sources. The net site area is the gross site area minus undevelopable lands (examples of undevelopable lands may include: lands below top of bank, a wood lot, or a road widening). The net site area is provided in hectares and acres.
GFA (m ² /ft ²)	Gross Floor Area (GFA) of an office building. Where available the Zoning By-law definition of the Non-Residential GFA is reported, however, it is important to note that GFA definitions have changed over the years and GFA data were obtained from a number of different sources. In some instances, the data in the Office Inventory may not reflect zoning by-law definitions. Gross floor area non-residential is generally defined in the Zoning By-law as the total area of each floor above or below established grade, measured from the exterior of the outside walls excluding stairwells, washrooms, elevators, mechanical and electrical equipment, area for the collection or storage of disposable or recyclable waste, parking areas, lunch rooms, lounges or fitness rooms. The gross floor area is provided in square meters and square feet.
Total Centre GFA (m ² /ft ²)	Sum of the GFA of all office buildings included in the Centre. Provided in square meters and square feet.
Storeys	Total number of storeys of the building.
FSI	Floor Space Index (FSI) - is the ratio of the gross floor area of all buildings on the site to the net developable area of that site.
Year Built/Occupied	Year in which construction of the building was completed or an occupancy permit was issued. For older buildings this information might be not available, or the date is approximate.
Building Picture	Displays the picture of the office building. For some buildings pictures are not available.

In some records estimates were made, or information was not provided. This occurs in some older developments where planning and building files were not available. In these cases some of the GFA figures, and subsequently FSI, were not available due to difficulty in obtaining this information. Similarly some of the site areas were estimated given the best information available at the time.

Definitions

Office types in this directory:

Office Type	Description
Major Office	Major Office is generally defined as freestanding office building of 10,000 m ² or greater.
Secondary Office	Secondary Office means business, professional, and administrative offices, less than 10,000 m ² .

The data released as a part of this package is a summarised version of the complete database. Please contact us if you require further information about a particular development.

Statistics

The following tables present office space (GFA) by character area, for both major and secondary offices.

Table 1: Office Space (GFA) by Character Area for Major Office - 2016

Character Area	Office Type	Total GFA(m²)	Total GFA(ft²)	Percentage of Total GFA
Airport CC	Major Office	434,515.55	4,677,086.45	26.9%
Meadowvale Business Park CC	Major Office	352,548.08	3,794,795.97	21.8%
DT Core	Major Office	295,352.00	3,179,142.47	18.3%
Gateway CC	Major Office	222,584.89	2,395,883.77	13.8%
Northeast EA (East)	Major Office	93,214.00	1,003,347.14	5.8%
Sheridan Park CC	Major Office	82,887.09	892,189.21	5.1%
Mavis-Erindale EA	Major Office	28,645.00	308,332.21	1.8%
Uptown MN	Major Office	24,220.00	260,701.91	1.5%
Sheridan CN	Major Office	20,246.00	217,926.13	1.3%
Dixie EA	Major Office	13,461.00	144,893.00	0.8%
Northeast EA (West)	Major Office	12,729.50	137,019.20	0.8%
Gateway EA (West)	Major Office	11,900.00	128,090.53	0.7%
DT Cooksville	Major Office	10,904.00	117,369.68	0.7%
Southdown EA	Major Office	10,859.00	116,885.30	0.7%
City Total		1,614,066.11	17,373,662.98	100.0%

Table 2: Office Space (GFA) by Character Area for Secondary Office - 2016

Character Area	Office Type	Total GFA(m ²)	Total GFA(ft ²)
Clarkson Village CN	Secondary Office	3,827.17	41,195.32
Malton CN	Secondary Office	1,657.41	17,840.21
Meadowvale CN	Secondary Office	8,190.00	88,156.43
Port Credit CN	Secondary Office	13,747.78	147,979.87
Rathwood-Applewood CN	Secondary Office	5,373.25	57,837.18
Sheridan CN	Secondary Office	5,212.00	56,101.50
South Common CN	Secondary Office	3,735.00	40,203.21
Streetsville CN	Secondary Office	9,213.40	99,172.21
Community Nodes Total		50,956.01	548,485.93
DT Cooksville	Secondary Office	34,723.74	373,763.23
DT Core	Secondary Office	55,083.30	592,911.71
DT Fairview	Secondary Office	2,111.00	22,722.61
DT Hospital	Secondary Office	40,047.80	431,070.93
Downtown Total		131,965.84	1,420,468.48
Dixie EA	Secondary Office	29,116.57	313,408.15
Gateway EA (East)	Secondary Office	66,751.94	718,511.90
Gateway EA (West)	Secondary Office	57,508.29	619,014.08
Mavis-Erindale EA	Secondary Office	34,923.00	375,908.04
Northeast EA (East)	Secondary Office	54,794.00	589,797.71
Northeast EA (West)	Secondary Office	90,329.63	972,300.04
Southdown EA	Secondary Office	2,517.32	27,096.21
Western Business Park EA	Secondary Office	12,956.00	139,457.22
Employment Areas Total		348,896.75	3,755,493.36
Airport CC	Secondary Office	260,394.12	2,802,858.98
Gateway CC	Secondary Office	95,860.59	1,031,834.80
Meadowvale Business Park CC	Secondary Office	240,348.11	2,587,085.52
Sheridan Park CC	Secondary Office	46,907.06	504,903.39
Corporate Centres Total		643,509.88	6,926,682.69
Central Erin Mills MN	Secondary Office	6,251.00	67,285.20
Uptown MN	Secondary Office	1,989.00	21,409.42
Major Nodes Total		8,240.00	88,694.62
Applewood NHD	Secondary Office	7,125.75	76,700.98
Central Erin Mills NHD	Secondary Office	7,825.00	84,227.60
Clarkson - Lorne Park NHD	Secondary Office	2,589.47	27,872.82
Cooksville NHD (East)	Secondary Office	5,683.69	61,178.73

Character Area	Office Type	Total GFA(m²)	Total GFA(ft²)
Cooksville NHD (West)	Secondary Office	14,164.81	152,468.75
East Credit NHD	Secondary Office	708.00	7,620.85
Erindale NHD	Secondary Office	8,114.00	87,338.37
Fairview NHD	Secondary Office	255.90	2,754.48
Hurontario NHD	Secondary Office	170.00	1,829.86
Lakeview NHD	Secondary Office	978.10	10,528.18
Lisgar NHD	Secondary Office	210.00	2,260.42
Malton NHD	Secondary Office	134.00	1,442.36
Meadowvale Village NHD	Secondary Office	3,863.03	41,581.31
Mineola NHD	Secondary Office	15,527.83	167,140.17
Port Credit NHD (East)	Secondary Office	5,118.00	55,089.69
Port Credit NHD (West)	Secondary Office	2,069.72	22,278.28
Rathwood NHD	Secondary Office	835.83	8,996.80
Sheridan NHD	Secondary Office	890.00	9,579.88
Streetsville NHD	Secondary Office	1,198.54	12,900.98
Neighbourhoods Total		77,461.67	833,790.52
Airport SPA	Secondary Office	9,238.00	99,437.00
Special Purpose Areas Total		9,238.00	99,437.00
City Total		1,270,268.15	13,673,052.61

Table 3: Total Office Space (GFA) by Character Area - 2016		
Character Area	Total GFA(m²)	Total GFA(ft²)
Clarkson Village CN	3,827.17	41,195.32
Malton CN	1,657.41	17,840.21
Meadowvale CN	8,190.00	88,156.43
Port Credit CN	13,747.78	147,979.87
Rathwood-Applewood CN	5,373.25	57,837.18
Sheridan CN	25,458.00	274,027.63
South Common CN	3,735.00	40,203.21
Streetsville CN	9,213.40	99,172.21
Community Nodes Total	71,202.01	766,412.06
DT Cooksville	45,627.74	491,132.91
DT Core	350,435.30	3,772,054.17
DT Fairview	2,111.00	22,722.61
DT Hospital	40,047.80	431,070.93
Downtown Total	438,221.84	4,716,980.63
Dixie EA	42,577.57	458,301.15
Gateway EA (East)	66,751.94	718,511.90
Gateway EA (West)	69,408.29	747,104.62
Mavis-Erindale EA	63,568.00	684,240.26
Northeast EA (East)	148,008.00	1,593,144.85
Northeast EA (West)	103,059.13	1,109,319.24
Southdown EA	13,376.32	143,981.51
Western Business Park EA	12,956.00	139,457.22
Employment Areas Total	519,705.25	5,594,060.76
Airport CC	694,909.67	7,479,945.43
Gateway CC	318,445.48	3,427,718.57
Meadowvale Business Park CC	592,896.19	6,381,881.49
Sheridan Park CC	129,794.15	1,397,092.60
Corporate Centres Total	1,736,045.49	18,686,638.10
Central Erin Mills MN	6,251.00	67,285.20
Uptown MN	26,209.00	282,111.33
Major Nodes Total	32,460.00	349,396.53
Applewood NHD	7,125.75	76,700.98
Central Erin Mills NHD	7,825.00	84,227.60
Clarkson - Lorne Park NHD	2,589.47	27,872.82
Cooksville NHD (East)	5,683.69	61,178.73

Character Area	Total GFA(m²)	Total GFA(ft²)
Cooksville NHD (West)	14,164.81	152,468.75
East Credit NHD	708.00	7,620.85
Erindale NHD	8,114.00	87,338.37
Fairview NHD	255.90	2,754.48
Hurontario NHD	170.00	1,829.86
Lakeview NHD	978.10	10,528.18
Lisgar NHD	210.00	2,260.42
Malton NHD	134.00	1,442.36
Meadowvale Village NHD	3,863.03	41,581.31
Mineola NHD	15,527.83	167,140.17
Port Credit NHD (East)	5,118.00	55,089.69
Port Credit NHD (West)	2,069.72	22,278.28
Rathwood NHD	835.83	8,996.80
Sheridan NHD	890.00	9,579.88
Streetsville NHD	1,198.54	12,900.98
Neighbourhoods Total	77,461.67	833,790.52
Airport SPA	9,238.00	99,437.00
Special Purpose Areas Total	9,238.00	99,437.00
City Total	2,884,334.27	31,046,715.63

Table 4: Major Office Space (GFA) in Corporate Centres and Downtown - 2016

Character Area	Office Type	Total GFA(m²)	Total GFA(ft²)	Percentage of Total GFA
Airport CC	Major Office	434,515.55	4,677,086.45	31.1%
DT Cooksville	Major Office	10,904.00	117,369.68	0.8%
DT Core	Major Office	295,352.00	3,179,142.47	21.1%
Gateway CC	Major Office	222,584.89	2,395,883.81	15.9%
Meadowvale Business Park CC	Major Office	352,548.08	3,794,795.97	25.2%
Sheridan Park CC	Major Office	82,887.09	892,189.21	5.9%
Total		1,398,791.61	15,056,467.59	100.0%

Table 5: Total Office Space (GFA) in Corporate Centres and Downtown - 2016

Character Area	Office Type	Total GFA(m²)	Total GFA (ft²)
Airport CC	Major Office	434,515.55	4,677,086.45
Airport CC	Secondary Office	260,394.12	2,802,858.98
DT Cooksville	Major Office	10,904.00	117,369.68
DT Cooksville	Secondary Office	34,723.74	373,763.23
DT Core	Major Office	295,352.00	3,179,142.47
DT Core	Secondary Office	55,083.30	592,911.71
DT Fairview	Secondary Office	2,111.00	22,722.61
DT Hospital	Secondary Office	40,047.80	431,070.93
Gateway CC	Major Office	222,584.89	2,395,883.81
Gateway CC	Secondary Office	95,860.59	1,031,834.80
Meadowvale Business Park CC	Major Office	352,548.08	3,794,795.95
Meadowvale Business Park CC	Secondary Office	240,348.11	2,587,085.52
Sheridan Park CC	Major Office	82,887.09	892,189.21
Sheridan Park CC	Secondary Office	46,907.06	504,903.39
Total		2,174,267.33	23,403,618.75

Table 6: Total Office Space (GFA) by Office Type - City Wide - 2016

Office Type	Total GFA(m²)	Total GFA(ft²)	Percentage of Total GFA
Major Office	1,614,066.11	17,373,662.98	56.0%
Secondary Office	1,270,268.15	13,673,052.61	44.0%
Total	2,884,334.26	31,046,715.59	100.0%

Office Directory 2016

Centre

Centre ID:	1	Site Area (ha):	1.433
Character Area:	Northeast EA (East)	Site Area (ac):	3.54
Ward:	5	Total GFA (sqm):	15,167
General Location:	Airport Rd & Highway 409	Total GFA (sqft):	163,256
Designation:	Business Employment	FSI:	1.06
Zoning:	E2-68	Parking Spaces:	1,875
		Number of Office Buildings:	1

Building

Building ID:	1	GFA (sqm):	15,167
Building Name:	Airway Centre II	GFA (sqft):	163,256
Building Address:	5915 Airport Rd	Storeys:	11
Office Type:	Major Office	Year Built/Occupied:	1983



Office Directory 2016

Centre

Centre ID:	2	Site Area (ha):	1.420
Character Area:	Northeast EA (East)	Site Area (ac):	3.51
Ward:	5	Total GFA (sqm):	14,300
General Location:	Airport Rd & Highway 409	Total GFA (sqft):	153,924
Designation:	Business Employment	FSI:	1.01
Zoning:	E2-68	Parking Spaces:	559
		Number of Office Buildings:	1

Building

Building ID:	375	GFA (sqm):	14,300
Building Name:	Airway Centre III	GFA (sqft):	153,924
Building Address:	5925 Airport Rd	Storeys:	10
Office Type:	Major Office	Year Built/Occupied:	1983



Office Directory 2016

Centre

Centre ID:	3	Site Area (ha):	1.310
Character Area:	Northeast EA (East)	Site Area (ac):	3.24
Ward:	5	Total GFA (sqm):	15,791
General Location:	Airport Rd & Highway 409	Total GFA (sqft):	169,973
Designation:	Business Employment	FSI:	1.21
Zoning:	E2-68	Parking Spaces:	Not Available
		Number of Office Buildings:	1

Building

Building ID:	376	GFA (sqm):	15,791
Building Name:	Airway Centre IV	GFA (sqft):	169,973
Building Address:	5935 Airport Rd	Storeys:	11
Office Type:	Major Office	Year Built/Occupied:	1988



Office Directory 2016

Centre

Centre ID:	4	Site Area (ha):	2.764
Character Area:	Northeast EA (East)	Site Area (ac):	6.83
Ward:	5	Total GFA (sqm):	17,028
General Location:	Airport Rd & Highway 409	Total GFA (sqft):	183,288
Designation:	Business Employment	FSI:	0.62
Zoning:	E2-68	Parking Spaces:	Not Available
		Number of Office Buildings:	1

Building

Building ID:	377	GFA (sqm):	17,028
Building Name:	Airway Centre I	GFA (sqft):	183,288
Building Address:	5945 Airport Rd	Storeys:	3
Office Type:	Major Office	Year Built/Occupied:	1989



Office Directory 2016

Centre

Centre ID:	5	Site Area (ha):	1.863
Character Area:	Northeast EA (East)	Site Area (ac):	4.60
Ward:	5	Total GFA (sqm):	8,528
General Location:	SE corner Airport Rd & American Dr	Total GFA (sqft):	91,795
Designation:	Business Employment	FSI:	0.46
Zoning:	E2-38	Parking Spaces:	Not Available
		Number of Office Buildings:	2

Building

Building ID:	3	GFA (sqm):	3,149
Building Name:	Building "B" - Orlando Airport Business Park	GFA (sqft):	33,896
Building Address:	6205 Airport Rd	Storeys:	3
Office Type:	Secondary Office	Year Built/Occupied:	1968



Office Directory 2016

Centre

Centre ID:	5	Site Area (ha):	1.863
Character Area:	Northeast EA (East)	Site Area (ac):	4.60
Ward:	5	Total GFA (sqm):	8,528
General Location:	SE corner Airport Rd & American Dr	Total GFA (sqft):	91,795
Designation:	Business Employment	FSI:	0.46
Zoning:	E2-38	Parking Spaces:	Not Available
		Number of Office Buildings:	2

Building

Building ID:	2	GFA (sqm):	5,379
Building Name:	Building "A" - Orlando Airport Business Park	GFA (sqft):	57,899
Building Address:	6205 Airport Rd	Storeys:	5
Office Type:	Secondary Office	Year Built/Occupied:	1971



Office Directory 2016

Centre

Centre ID:	6	Site Area (ha):	1.319
Character Area:	Northeast EA (East)	Site Area (ac):	3.26
Ward:	5	Total GFA (sqm):	10,767
General Location:	ES Airport Rd, N of American Dr	Total GFA (sqft):	115,895
Designation:	Business Employment	FSI:	0.82
Zoning:	E2-38	Parking Spaces:	176
		Number of Office Buildings:	1

Building

Building ID:	7	GFA (sqm):	10,767
Building Name:	Orlando Executive Centre - Bldg I	GFA (sqft):	115,895
Building Address:	6299 Airport Rd	Storeys:	7
Office Type:	Major Office	Year Built/Occupied:	1975



Office Directory 2016

Centre

Centre ID:	7	Site Area (ha):	0.785
Character Area:	Northeast EA (East)	Site Area (ac):	1.94
Ward:	5	Total GFA (sqm):	6,995
General Location:	ES Airport Rd, N of American Dr	Total GFA (sqft):	75,294
Designation:	Business Employment	FSI:	0.89
Zoning:	E2-38	Parking Spaces:	Not Available
		Number of Office Buildings:	1

Building

Building ID:	379	GFA (sqm):	6,995
Building Name:	Orlando Executive Centre-Bldg II	GFA (sqft):	75,294
Building Address:	6303 Airport Rd	Storeys:	5
Office Type:	Secondary Office	Year Built/Occupied:	1981



Office Directory 2016

Centre

Centre ID:	8	Site Area (ha):	0.181
Character Area:	Northeast EA (East)	Site Area (ac):	0.45
Ward:	5	Total GFA (sqm):	1,161
General Location:	ES Airport Rd, S of Orlando Dr	Total GFA (sqft):	12,497
Designation:	Business Employment	FSI:	0.64
Zoning:	E2-38	Parking Spaces:	Not Available
		Number of Office Buildings:	1

Building

Building ID:	8	GFA (sqm):	1,161
Building Name:		GFA (sqft):	12,497
Building Address:	6465 Airport Rd	Storeys:	2
Office Type:	Secondary Office	Year Built/Occupied:	1973



Office Directory 2016

Centre

Centre ID:	9	Site Area (ha):	1.139
Character Area:	Northeast EA (East)	Site Area (ac):	2.82
Ward:	5	Total GFA (sqm):	5,585
General Location:	ES Airport Rd, S of Orlando Dr	Total GFA (sqft):	60,116
Designation:	Business Employment	FSI:	0.49
Zoning:	E2-38	Parking Spaces:	245
		Number of Office Buildings:	1

Building

Building ID:	9	GFA (sqm):	5,585
Building Name:		GFA (sqft):	60,116
Building Address:	6509 Airport Rd	Storeys:	2
Office Type:	Secondary Office	Year Built/Occupied:	1982



Office Directory 2016

Centre

Centre ID:	10	Site Area (ha):	1.863
Character Area:	Northeast EA (East)	Site Area (ac):	4.60
Ward:	5	Total GFA (sqm):	6,231
General Location:	NE corner Airport Rd & Orlando Dr	Total GFA (sqft):	67,070
Designation:	Business Employment	FSI:	0.33
Zoning:	E2-38	Parking Spaces:	200
		Number of Office Buildings:	1

Building

Building ID:	10	GFA (sqm):	6,231
Building Name:	Airport Business Park	GFA (sqft):	67,070
Building Address:	6655 Airport Rd	Storeys:	1
Office Type:	Secondary Office	Year Built/Occupied:	1987



Office Directory 2016

Centre

Centre ID:	11	Site Area (ha):	3.214
Character Area:	Northeast EA (East)	Site Area (ac):	7.94
Ward:	5	Total GFA (sqm):	22,849
General Location:	SE corner Airport Rd & Northeast Dr	Total GFA (sqft):	245,945
Designation:	Business Employment	FSI:	0.71
Zoning:	E2-38	Parking Spaces:	480
		Number of Office Buildings:	3

Building

Building ID:	11	GFA (sqm):	2,688
Building Name:	Airport Executive Centre	GFA (sqft):	28,933
Building Address:	6695 Airport Rd	Storeys:	2
Office Type:	Secondary Office	Year Built/Occupied:	1984



Office Directory 2016

Centre

Centre ID:	11	Site Area (ha):	3.214
Character Area:	Northeast EA (East)	Site Area (ac):	7.94
Ward:	5	Total GFA (sqm):	22,849
General Location:	SE corner Airport Rd & Northeast Dr	Total GFA (sqft):	245,945
Designation:	Business Employment	FSI:	0.71
Zoning:	E2-38	Parking Spaces:	480
		Number of Office Buildings:	3

Building

Building ID:	13	GFA (sqm):	10,033
Building Name:	Airport Executive Centre II	GFA (sqft):	107,994
Building Address:	6715 Airport Rd	Storeys:	6
Office Type:	Major Office	Year Built/Occupied:	1988



Office Directory 2016

Centre

Centre ID:	11	Site Area (ha):	3.214
Character Area:	Northeast EA (East)	Site Area (ac):	7.94
Ward:	5	Total GFA (sqm):	22,849
General Location:	SE corner Airport Rd & Northeast Dr	Total GFA (sqft):	245,945
Designation:	Business Employment	FSI:	0.71
Zoning:	E2-38	Parking Spaces:	480
		Number of Office Buildings:	3

Building

Building ID:	14	GFA (sqm):	10,128
Building Name:	Airport Executive Centre I	GFA (sqft):	109,017
Building Address:	6725 Airport Rd	Storeys:	7
Office Type:	Major Office	Year Built/Occupied:	1985



Office Directory 2016

Centre

Centre ID:	12	Site Area (ha):	0.718
Character Area:	Northeast EA (West)	Site Area (ac):	1.77
Ward:	5	Total GFA (sqm):	3,407
General Location:	SW corner Airport Rd & Slough St	Total GFA (sqft):	36,673
Designation:	Business Employment	FSI:	0.47
Zoning:	E2-38	Parking Spaces:	120
		Number of Office Buildings:	1

Building

Building ID:	15	GFA (sqm):	3,407
Building Name:		GFA (sqft):	36,673
Building Address:	7420 Airport Rd	Storeys:	2
Office Type:	Secondary Office	Year Built/Occupied:	1986



Office Directory 2016

Centre

Centre ID:	14	Site Area (ha):	0.452
Character Area:	Northeast EA (West)	Site Area (ac):	1.12
Ward:	5	Total GFA (sqm):	2,230
General Location:	SE corner Alstep Dr & Menway Crt	Total GFA (sqft):	24,004
Designation:	Business Employment	FSI:	0.49
Zoning:	E2	Parking Spaces:	Not Available
		Number of Office Buildings:	1

Building

Building ID:	18	GFA (sqm):	2,230
Building Name:	1804 Alstep	GFA (sqft):	24,004
Building Address:	1804 Alstep Dr	Storeys:	2
Office Type:	Secondary Office	Year Built/Occupied:	1990



Office Directory 2016

Centre

Centre ID:	16	Site Area (ha):	5.321
Character Area:	Meadowvale Business Park CC	Site Area (ac):	13.15
Ward:	11	Total GFA (sqm):	14,119
General Location:	SE corner Argentia Rd and Mississauga Rd	Total GFA (sqft):	151,976
Designation:	Business Employment	FSI:	0.27
Zoning:	E1	Parking Spaces:	Not Available
		Number of Office Buildings:	1

Building

Building ID:	20	GFA (sqm):	14,119
Building Name:	Wal-Mart Canada	GFA (sqft):	151,976
Building Address:	1940 Argentia Rd	Storeys:	1
Office Type:	Major Office	Year Built/Occupied:	Not Available



Office Directory 2016

Centre

Centre ID:	17	Site Area (ha):	5.412
Character Area:	Meadowvale Business Park CC	Site Area (ac):	13.37
Ward:	9	Total GFA (sqm):	23,244
General Location:	SW corner Argentia Rd & Mississauga Rd	Total GFA (sqft):	250,196
Designation:	Business Employment	FSI:	0.43
Zoning:	E1	Parking Spaces:	836
		Number of Office Buildings:	5

Building

Building ID:	21	GFA (sqm):	4,350
Building Name:	Meadowvale Corporate Centre Plaza 2	GFA (sqft):	46,823
Building Address:	2000 Argentia Rd	Storeys:	4
Office Type:	Secondary Office	Year Built/Occupied:	1974



Office Directory 2016

Centre

Centre ID:	17	Site Area (ha):	5.412
Character Area:	Meadowvale Business Park CC	Site Area (ac):	13.37
Ward:	9	Total GFA (sqm):	23,244
General Location:	SW corner Argentia Rd & Mississauga Rd	Total GFA (sqft):	250,196
Designation:	Business Employment	FSI:	0.43
Zoning:	E1	Parking Spaces:	836
		Number of Office Buildings:	5

Building

Building ID:	25	GFA (sqm):	4,350
Building Name:	Meadowvale Corporate Centre Plaza 3	GFA (sqft):	46,823
Building Address:	2000 Argentia Rd	Storeys:	4
Office Type:	Secondary Office	Year Built/Occupied:	1975



Office Directory 2016

Centre

Centre ID:	17	Site Area (ha):	5.412
Character Area:	Meadowvale Business Park CC	Site Area (ac):	13.37
Ward:	9	Total GFA (sqm):	23,244
General Location:	SW corner Argentia Rd & Mississauga Rd	Total GFA (sqft):	250,196
Designation:	Business Employment	FSI:	0.43
Zoning:	E1	Parking Spaces:	836
		Number of Office Buildings:	5

Building

Building ID:	24	GFA (sqm):	5,844
Building Name:	Meadowvale Corporate Centre Plaza 5	GFA (sqft):	62,904
Building Address:	2000 Argentia Rd	Storeys:	4
Office Type:	Secondary Office	Year Built/Occupied:	1975



Office Directory 2016

Centre

Centre ID:	17	Site Area (ha):	5.412
Character Area:	Meadowvale Business Park CC	Site Area (ac):	13.37
Ward:	9	Total GFA (sqm):	23,244
General Location:	SW corner Argentia Rd & Mississauga Rd	Total GFA (sqft):	250,196
Designation:	Business Employment	FSI:	0.43
Zoning:	E1	Parking Spaces:	836
		Number of Office Buildings:	5

Building

Building ID:	22	GFA (sqm):	4,350
Building Name:	Meadowvale Corporate Centre Plaza 4	GFA (sqft):	46,823
Building Address:	2000 Argentia Rd	Storeys:	4
Office Type:	Secondary Office	Year Built/Occupied:	1974



Office Directory 2016

Centre

Centre ID:	17	Site Area (ha):	5.412
Character Area:	Meadowvale Business Park CC	Site Area (ac):	13.37
Ward:	9	Total GFA (sqm):	23,244
General Location:	SW corner Argentia Rd & Mississauga Rd	Total GFA (sqft):	250,196
Designation:	Business Employment	FSI:	0.43
Zoning:	E1	Parking Spaces:	836
		Number of Office Buildings:	5

Building

Building ID:	23	GFA (sqm):	4,350
Building Name:	Meadowvale Corporate Centre Plaza 1	GFA (sqft):	46,823
Building Address:	2000 Argentia Rd	Storeys:	4
Office Type:	Secondary Office	Year Built/Occupied:	1977



Office Directory 2016

Centre

Centre ID:	18	Site Area (ha):	1.425
Character Area:	Meadowvale Business Park CC	Site Area (ac):	3.52
Ward:	9	Total GFA (sqm):	5,937
General Location:	NS Argentia Rd, W of Turner Valley Rd	Total GFA (sqft):	63,905
Designation:	Business Employment	FSI:	0.42
Zoning:	E2-1	Parking Spaces:	245
		Number of Office Buildings:	1

Building

Building ID:	26	GFA (sqm):	5,937
Building Name:		GFA (sqft):	63,905
Building Address:	2121 Argentia Rd	Storeys:	4
Office Type:	Secondary Office	Year Built/Occupied:	1980



Office Directory 2016

Centre

Centre ID:	19	Site Area (ha):	0.809
Character Area:	Meadowvale Business Park CC	Site Area (ac):	2.00
Ward:	9	Total GFA (sqm):	3,148
General Location:	N of Erin Mills Pky, E of Canadian Pacific Railway	Total GFA (sqft):	33,885
Designation:	Business Employment	FSI:	0.39
Zoning:	E2-29	Parking Spaces:	101
		Number of Office Buildings:	1

Building

Building ID:	27	GFA (sqm):	3,148
Building Name:	UFCW Local 175	GFA (sqft):	33,885
Building Address:	2200 Argentia Rd	Storeys:	2
Office Type:	Secondary Office	Year Built/Occupied:	1984/2005



Office Directory 2016

Centre

Centre ID:	20	Site Area (ha):	2.434
Character Area:	Meadowvale Business Park CC	Site Area (ac):	6.02
Ward:	9	Total GFA (sqm):	12,704
General Location:	Argentia Rd, W of Mississauga Rd	Total GFA (sqft):	136,745
Designation:	Business Employment	FSI:	0.52
Zoning:	E2-1	Parking Spaces:	503
		Number of Office Buildings:	1

Building

Building ID:	28	GFA (sqm):	12,704
Building Name:	Agra Building	GFA (sqft):	136,745
Building Address:	2233 Argentia Rd	Storeys:	4
Office Type:	Major Office	Year Built/Occupied:	1982



Office Directory 2016

Centre

Centre ID:	23	Site Area (ha):	1.724
Character Area:	Meadowvale Business Park CC	Site Area (ac):	4.26
Ward:	9	Total GFA (sqm):	9,183
General Location:	SW corner Derry Rd & Argentia Rd	Total GFA (sqft):	98,847
Designation:	Business Employment	FSI:	0.53
Zoning:	E2-1	Parking Spaces:	411
		Number of Office Buildings:	1

Building

Building ID:	32	GFA (sqm):	9,183
Building Name:	Sun Life Assurance Company of Canada	GFA (sqft):	98,847
Building Address:	2476 Argentia Rd	Storeys:	4
Office Type:	Secondary Office	Year Built/Occupied:	2015

PHOTO NOT
AVAILABLE

Office Directory 2016

Centre

Centre ID:	24	Site Area (ha):	1.050
Character Area:	Meadowvale Business Park CC	Site Area (ac):	2.60
Ward:	9	Total GFA (sqm):	5,005
General Location:	NW corner Derry Rd & Argentia Rd	Total GFA (sqft):	53,873
Designation:	Business Employment	FSI:	0.48
Zoning:	E2-1	Parking Spaces:	159
		Number of Office Buildings:	1

Building

Building ID:	33	GFA (sqm):	5,005
Building Name:	Pentagon Building	GFA (sqft):	53,873
Building Address:	2550 Argentia Rd	Storeys:	2
Office Type:	Secondary Office	Year Built/Occupied:	1988



Office Directory 2016

Centre

Centre ID:	26	Site Area (ha):	0.909
Character Area:	Meadowvale Business Park CC	Site Area (ac):	2.25
Ward:	9	Total GFA (sqm):	1,968
General Location:	WS Argentia Rd , N of Derry Rd W	Total GFA (sqft):	21,183
Designation:	Business Employment	FSI:	0.22
Zoning:	E2-24	Parking Spaces:	103
		Number of Office Buildings:	1

Building

Building ID:	35	GFA (sqm):	1,968
Building Name:	Maple Leaf	GFA (sqft):	21,183
Building Address:	2626 Argentia Rd	Storeys:	2
Office Type:	Secondary Office	Year Built/Occupied:	1987



Office Directory 2016

Centre

Centre ID:	27	Site Area (ha):	2.800
Character Area:	Gateway CC	Site Area (ac):	6.92
Ward:	5	Total GFA (sqm):	14,823
General Location:	SE corner Britannia Rd W & Avebury Ave	Total GFA (sqft):	159,553
Designation:	Business Employment	FSI:	0.53
Zoning:	E1	Parking Spaces:	557
		Number of Office Buildings:	1

Building

Building ID:	36	GFA (sqm):	14,823
Building Name:	Britannia Place	GFA (sqft):	159,553
Building Address:	5995 Avebury Rd	Storeys:	9
Office Type:	Major Office	Year Built/Occupied:	1991



Office Directory 2016

Centre

Centre ID:	31	Site Area (ha):	0.446
Character Area:	Gateway EA (East)	Site Area (ac):	1.10
Ward:	5	Total GFA (sqm):	2,147
General Location:	NS of Brunel Rd, E of Hurontario St	Total GFA (sqft):	23,110
Designation:	Business Employment	FSI:	0.48
Zoning:	E2	Parking Spaces:	68
		Number of Office Buildings:	1

Building

Building ID:	44	GFA (sqm):	2,147
Building Name:	Diblasio Group	GFA (sqft):	23,110
Building Address:	111 Brunel Rd	Storeys:	2
Office Type:	Secondary Office	Year Built/Occupied:	1988



Office Directory 2016

Centre

Centre ID:	32	Site Area (ha):	0.327
Character Area:	Gateway EA (East)	Site Area (ac):	0.81
Ward:	5	Total GFA (sqm):	1,431
General Location:	NS of Brunel Rd, E of Hurontario St	Total GFA (sqft):	15,403
Designation:	Business Employment	FSI:	0.44
Zoning:	E2-96	Parking Spaces:	52
		Number of Office Buildings:	1

Building

Building ID:	45	GFA (sqm):	1,431
Building Name:	Diblasio Group	GFA (sqft):	15,403
Building Address:	141 Brunel Rd	Storeys:	2
Office Type:	Secondary Office	Year Built/Occupied:	1989



Office Directory 2016

Centre

Centre ID:	33	Site Area (ha):	0.501
Character Area:	Rathwood-Applewood CN	Site Area (ac):	1.24
Ward:	3	Total GFA (sqm):	3,811
General Location:	SS Burnhamthorpe Rd E, E of Dixie Rd	Total GFA (sqft):	41,021
Designation:	Office	FSI:	0.76
Zoning:	0	Parking Spaces:	139
		Number of Office Buildings:	1

Building

Building ID:	46	GFA (sqm):	3,811
Building Name:	Burnhamthorpe Professional Centre	GFA (sqft):	41,021
Building Address:	1420 Burnhamthorpe Rd E	Storeys:	4
Office Type:	Secondary Office	Year Built/Occupied:	1992



Office Directory 2016

Centre

Centre ID:	34	Site Area (ha):	1.207
Character Area:	DT Core	Site Area (ac):	2.98
Ward:	7	Total GFA (sqm):	57,513
General Location:	SS Burnhamthorpe Rd W, W Hurontario	Total GFA (sqft):	619,065
Designation:	Downtown Mixed Use	FSI:	4.76
Zoning:	H-CC2{2}	Parking Spaces:	1,530
		Number of Office Buildings:	2

Building

Building ID:	47	GFA (sqm):	29,723
Building Name:	Sussex Centre - Phs I	GFA (sqft):	319,936
Building Address:	50 Burnhamthorpe Rd W	Storeys:	14
Office Type:	Major Office	Year Built/Occupied:	1987



Office Directory 2016

Centre

Centre ID:	34	Site Area (ha):	1.207
Character Area:	DT Core	Site Area (ac):	2.98
Ward:	7	Total GFA (sqm):	57,513
General Location:	SS Burnhamthorpe Rd W, W Hurontario	Total GFA (sqft):	619,065
Designation:	Downtown Mixed Use	FSI:	4.76
Zoning:	H-CC2{2}	Parking Spaces:	1,530
		Number of Office Buildings:	2

Building

Building ID:	48	GFA (sqm):	27,790
Building Name:	Sussex Centre - Phs II	GFA (sqft):	299,129
Building Address:	90 Burnhamthorpe Rd W	Storeys:	15
Office Type:	Major Office	Year Built/Occupied:	1989



Office Directory 2016

Centre

Centre ID:	35	Site Area (ha):	1.869
Character Area:	DT Core	Site Area (ac):	4.62
Ward:	7	Total GFA (sqm):	13,788
General Location:	SE corner Burnhamthorpe Rd W & Confederation Pky	Total GFA (sqft):	148,413
Designation:	Downtown Mixed Use	FSI:	0.74
Zoning:	H-CC2{1}	Parking Spaces:	478
		Number of Office Buildings:	1

Building

Building ID:	49	GFA (sqm):	13,788
Building Name:	PHH Centre - Phs I	GFA (sqft):	148,413
Building Address:	350 Burnhamthorpe Rd W	Storeys:	10
Office Type:	Major Office	Year Built/Occupied:	1988



Office Directory 2016

Centre

Centre ID:	36	Site Area (ha):	4.628
Character Area:	Mavis-Erindale EA	Site Area (ac):	11.44
Ward:	6	Total GFA (sqm):	5,831
General Location:	SE corner Burnhamthorpe Rd W & Central Pky W	Total GFA (sqft):	62,764
Designation:	Mixed Use	FSI:	0.13
Zoning:	C3-1	Parking Spaces:	225
		Number of Office Buildings:	1

Building

Building ID:	50	GFA (sqm):	5,831
Building Name:	Erindale Business Centre	GFA (sqft):	62,764
Building Address:	1140 Burnhamthorpe Rd W	Storeys:	2
Office Type:	Secondary Office	Year Built/Occupied:	1986



Office Directory 2016

Centre

Centre ID:	37	Site Area (ha):	1.454
Character Area:	Meadowvale Business Park CC	Site Area (ac):	3.59
Ward:	11	Total GFA (sqm):	2,944
General Location:	N of Argentia Rd, W of Creditview Rd	Total GFA (sqft):	31,689
Designation:	Business Employment	FSI:	0.20
Zoning:	E2-1	Parking Spaces:	104
		Number of Office Buildings:	1

Building

Building ID:	51	GFA (sqm):	2,944
Building Name:	Ontario Milk Marketing Board	GFA (sqft):	31,689
Building Address:	6780 Campobello Rd	Storeys:	2
Office Type:	Secondary Office	Year Built/Occupied:	1983



Office Directory 2016

Centre

Centre ID:	38	Site Area (ha):	4.299
Character Area:	Gateway EA (West)	Site Area (ac):	10.62
Ward:	5	Total GFA (sqm):	13,542
General Location:	SS Cancross Ct, S of Matheson Blvd W	Total GFA (sqft):	145,765
Designation:	Business Employment	FSI:	0.31
Zoning:	E2	Parking Spaces:	Not Available
		Number of Office Buildings:	2

Building

Building ID:	52	GFA (sqm):	9,639
Building Name:	Direct Protect	GFA (sqft):	103,753
Building Address:	5600 Cancross Crt	Storeys:	2
Office Type:	Secondary Office	Year Built/Occupied:	1989



Office Directory 2016

Centre

Centre ID:	38	Site Area (ha):	4.299
Character Area:	Gateway EA (West)	Site Area (ac):	10.62
Ward:	5	Total GFA (sqm):	13,542
General Location:	SS Cancross Ct, S of Matheson Blvd W	Total GFA (sqft):	145,765
Designation:	Business Employment	FSI:	0.31
Zoning:	E2	Parking Spaces:	Not Available
		Number of Office Buildings:	2

Building

Building ID:	302	GFA (sqm):	3,903
Building Name:	Intria Items Inc	GFA (sqft):	42,012
Building Address:	5705 Cancross Crt	Storeys:	2
Office Type:	Secondary Office	Year Built/Occupied:	1999



Office Directory 2016

Centre

Centre ID:	40	Site Area (ha):	0.910
Character Area:	Gateway EA (West)	Site Area (ac):	2.25
Ward:	5	Total GFA (sqm):	2,787
General Location:	SW quadrant Hurontario St & Matheson Blvd W	Total GFA (sqft):	29,999
Designation:	Business Employment	FSI:	0.31
Zoning:	E2	Parking Spaces:	90
		Number of Office Buildings:	1

Building

Building ID:	53	GFA (sqm):	2,787
Building Name:	Canadian Red Cross Society	GFA (sqft):	29,999
Building Address:	5700 Cancross Crt	Storeys:	2
Office Type:	Secondary Office	Year Built/Occupied:	1988



Office Directory 2016

Centre

Centre ID:	41	Site Area (ha):	1.194
Character Area:	Mavis-Erindale EA	Site Area (ac):	2.95
Ward:	6	Total GFA (sqm):	8,594
General Location:	SW Central Pky W & Erindale Station Rd	Total GFA (sqft):	92,505
Designation:	Business Employment	FSI:	0.72
Zoning:	E2-16	Parking Spaces:	275
		Number of Office Buildings:	1

Building

Building ID:	54	GFA (sqm):	8,594
Building Name:	Erinpark Commercial Centre-Phs I	GFA (sqft):	92,505
Building Address:	1100 Central Pky W	Storeys:	2
Office Type:	Secondary Office	Year Built/Occupied:	1985



Office Directory 2016

Centre

Centre ID:	42	Site Area (ha):	2.786
Character Area:	Mavis-Erindale EA	Site Area (ac):	6.88
Ward:	6	Total GFA (sqm):	30,254
General Location:	SW Burnhamthorpe Rd W & Central Pky W	Total GFA (sqft):	325,651
Designation:	Office	FSI:	1.09
Zoning:	O-2	Parking Spaces:	1,094
		Number of Office Buildings:	3

Building

Building ID:	57	GFA (sqm):	5,400
Building Name:	Kaneff Corporate Centre - Phs I	GFA (sqft):	58,125
Building Address:	1300 Central Pky W	Storeys:	4
Office Type:	Secondary Office	Year Built/Occupied:	1986



Office Directory 2016

Centre

Centre ID:	42	Site Area (ha):	2.786
Character Area:	Mavis-Erindale EA	Site Area (ac):	6.88
Ward:	6	Total GFA (sqm):	30,254
General Location:	SW Burnhamthorpe Rd W & Central Pky W	Total GFA (sqft):	325,651
Designation:	Office	FSI:	1.09
Zoning:	O-2	Parking Spaces:	1,094
		Number of Office Buildings:	3

Building

Building ID:	56	GFA (sqm):	16,744
Building Name:	Kaneff Corporate Centre - Phs III	GFA (sqft):	180,231
Building Address:	1290 Central Pky W	Storeys:	9
Office Type:	Major Office	Year Built/Occupied:	1990



Office Directory 2016

Centre

Centre ID:	42	Site Area (ha):	2.786
Character Area:	Mavis-Erindale EA	Site Area (ac):	6.88
Ward:	6	Total GFA (sqm):	30,254
General Location:	SW Burnhamthorpe Rd W & Central Pky W	Total GFA (sqft):	325,651
Designation:	Office	FSI:	1.09
Zoning:	O-2	Parking Spaces:	1,094
		Number of Office Buildings:	3

Building

Building ID:	55	GFA (sqm):	8,110
Building Name:	Kaneff Corporate Centre - Phs II	GFA (sqft):	87,295
Building Address:	1270 Central Pky W	Storeys:	6
Office Type:	Secondary Office	Year Built/Occupied:	1988



Office Directory 2016

Centre

Centre ID:	43	Site Area (ha):	1.390
Character Area:	Meadowvale Business Park CC	Site Area (ac):	3.43
Ward:	9	Total GFA (sqm):	1,750
General Location:	NW corner Argentia Rd & Century Ave	Total GFA (sqft):	18,837
Designation:	Business Employment	FSI:	0.13
Zoning:	E2-1	Parking Spaces:	185
		Number of Office Buildings:	1

Building

Building ID:	58	GFA (sqm):	1,750
Building Name:		GFA (sqft):	18,837
Building Address:	6700 Century Ave	Storeys:	3
Office Type:	Secondary Office	Year Built/Occupied:	1979



Office Directory 2016

Centre

Centre ID:	44	Site Area (ha):	1.132
Character Area:	Meadowvale Business Park CC	Site Area (ac):	2.80
Ward:	9	Total GFA (sqm):	4,645
General Location:	SW quadrant Mississauga Rd & Hwy 401	Total GFA (sqft):	49,998
Designation:	Business Employment	FSI:	0.41
Zoning:	E1	Parking Spaces:	Not Available
		Number of Office Buildings:	1

Building

Building ID:	59	GFA (sqm):	4,645
Building Name:		GFA (sqft):	49,998
Building Address:	6745 Century Ave	Storeys:	3
Office Type:	Secondary Office	Year Built/Occupied:	1991



Office Directory 2016

Centre

Centre ID:	45	Site Area (ha):	2.309
Character Area:	Meadowvale Business Park CC	Site Area (ac):	5.71
Ward:	9	Total GFA (sqm):	9,880
General Location:	WS Century Ave, N of Argentia Rd	Total GFA (sqft):	106,347
Designation:	Business Employment	FSI:	0.43
Zoning:	E2-1	Parking Spaces:	191
		Number of Office Buildings:	2

Building

Building ID:	60	GFA (sqm):	5,570
Building Name:	Hilti (Canada Ltd)	GFA (sqft):	59,955
Building Address:	6790 Century Ave	Storeys:	4
Office Type:	Secondary Office	Year Built/Occupied:	1987



Office Directory 2016

Centre

Centre ID:	45	Site Area (ha):	2.309
Character Area:	Meadowvale Business Park CC	Site Area (ac):	5.71
Ward:	9	Total GFA (sqm):	9,880
General Location:	WS Century Ave, N of Argentia Rd	Total GFA (sqft):	106,347
Designation:	Business Employment	FSI:	0.43
Zoning:	E2-1	Parking Spaces:	191
		Number of Office Buildings:	2

Building

Building ID:	62	GFA (sqm):	4,310
Building Name:	CGI Information Systems	GFA (sqft):	46,392
Building Address:	6820 Century Ave	Storeys:	2
Office Type:	Secondary Office	Year Built/Occupied:	1979



Office Directory 2016

Centre

Centre ID:	48	Site Area (ha):	2.146
Character Area:	Meadowvale Business Park CC	Site Area (ac):	5.30
Ward:	9	Total GFA (sqm):	8,708
General Location:	W of Mississauga Rd, S of Hwy 401	Total GFA (sqft):	93,732
Designation:	Business Employment	FSI:	0.41
Zoning:	E2-1	Parking Spaces:	267
		Number of Office Buildings:	1

Building

Building ID:	63	GFA (sqm):	8,708
Building Name:	Mack Trucks Ltd	GFA (sqft):	93,732
Building Address:	6860 Century Ave	Storeys:	3
Office Type:	Secondary Office	Year Built/Occupied:	1980



Office Directory 2016

Centre

Centre ID:	49	Site Area (ha):	4.047
Character Area:	Meadowvale Business Park CC	Site Area (ac):	10.00
Ward:	9	Total GFA (sqm):	34,234
General Location:	S of Highway 401, W of Mississauga Rd	Total GFA (sqft):	368,488
Designation:	Business Employment	FSI:	0.85
Zoning:	E1	Parking Spaces:	897
		Number of Office Buildings:	2

Building

Building ID:	64	GFA (sqm):	6,554
Building Name:	NCR Canada (First Meadowvale Centre)	GFA (sqft):	70,551
Building Address:	6865 Century Ave	Storeys:	2
Office Type:	Secondary Office	Year Built/Occupied:	1973



Office Directory 2016

Centre

Centre ID:	49	Site Area (ha):	4.047
Character Area:	Meadowvale Business Park CC	Site Area (ac):	10.00
Ward:	9	Total GFA (sqm):	34,234
General Location:	S of Highway 401, W of Mississauga Rd	Total GFA (sqft):	368,488
Designation:	Business Employment	FSI:	0.85
Zoning:	E1	Parking Spaces:	897
		Number of Office Buildings:	2

Building

Building ID:	480	GFA (sqm):	27,679
Building Name:	First Meadowvale Centre Ph.II	GFA (sqft):	297,937
Building Address:	6925 Century Ave	Storeys:	10
Office Type:	Major Office	Year Built/Occupied:	2011



Office Directory 2016

Centre

Centre ID:	50	Site Area (ha):	3.443
Character Area:	DT Core	Site Area (ac):	8.51
Ward:	4	Total GFA (sqm):	26,514
General Location:	NW corner Robert Speck Pky & Hurontario St	Total GFA (sqft):	285,394
Designation:	Downtown Mixed Use	FSI:	0.77
Zoning:	H-CC2{2}	Parking Spaces:	955
		Number of Office Buildings:	1

Building

Building ID:	65	GFA (sqm):	26,514
Building Name:	City Centre Plaza - Phs I	GFA (sqft):	285,394
Building Address:	1 City Centre Dr	Storeys:	16
Office Type:	Major Office	Year Built/Occupied:	1990



Office Directory 2016

Centre

Centre ID:	51	Site Area (ha):	2.419
Character Area:	DT Core	Site Area (ac):	5.98
Ward:	4	Total GFA (sqm):	23,931
General Location:	SE corner Robert Speck Pky & City Centre Dr	Total GFA (sqft):	257,591
Designation:	Downtown Mixed Use	FSI:	0.99
Zoning:	H-CC2{2}	Parking Spaces:	516
		Number of Office Buildings:	1

Building

Building ID:	66	GFA (sqm):	23,931
Building Name:	33 City Centre Dr	GFA (sqft):	257,591
Building Address:	33 City Centre Dr	Storeys:	6
Office Type:	Major Office	Year Built/Occupied:	1977



Office Directory 2016

Centre

Centre ID:	52	Site Area (ha):	2.883
Character Area:	DT Core	Site Area (ac):	7.13
Ward:	4	Total GFA (sqm):	16,050
General Location:	NW Hurontario St & Burnhamthorpe Rd W	Total GFA (sqft):	172,761
Designation:	Downtown Mixed Use	FSI:	0.56
Zoning:	H-CC2{2}	Parking Spaces:	625
		Number of Office Buildings:	1

Building

Building ID:	67	GFA (sqm):	16,050
Building Name:	55 City Centre Dr	GFA (sqft):	172,761
Building Address:	55 City Centre Dr	Storeys:	11
Office Type:	Major Office	Year Built/Occupied:	1971



Office Directory 2016

Centre

Centre ID:	53	Site Area (ha):	1.911
Character Area:	DT Core	Site Area (ac):	4.72
Ward:	4	Total GFA (sqm):	18,227
General Location:	SE corner City Centre Dr & Kariya Dr	Total GFA (sqft):	196,194
Designation:	Downtown Mixed Use	FSI:	0.95
Zoning:	H-CC2{2}	Parking Spaces:	769
		Number of Office Buildings:	1

Building

Building ID:	68	GFA (sqm):	18,227
Building Name:	77 City Centre Dr	GFA (sqft):	196,194
Building Address:	77 City Centre Dr	Storeys:	8
Office Type:	Major Office	Year Built/Occupied:	1989



Office Directory 2016

Centre

Centre ID:	54	Site Area (ha):	1.308
Character Area:	DT Core	Site Area (ac):	3.23
Ward:	4	Total GFA (sqm):	7,618
General Location:	N of Burnhamthorpe Rd, W Hurontario St	Total GFA (sqft):	81,999
Designation:	Downtown Mixed Use	FSI:	0.58
Zoning:	H-CC2{2}	Parking Spaces:	200
		Number of Office Buildings:	1

Building

Building ID:	69	GFA (sqm):	7,618
Building Name:	The UCO Building	GFA (sqft):	81,999
Building Address:	151 City Centre Dr	Storeys:	9
Office Type:	Secondary Office	Year Built/Occupied:	1972



Office Directory 2016

Centre

Centre ID:	55	Site Area (ha):	1.873
Character Area:	DT Core	Site Area (ac):	4.63
Ward:	4	Total GFA (sqm):	21,566
General Location:	SE corner City Centre Dr & Duke of York	Total GFA (sqft):	232,134
Designation:	Downtown Mixed Use	FSI:	1.15
Zoning:	H-CC2{2}	Parking Spaces:	445
		Number of Office Buildings:	1

Building

Building ID:	70	GFA (sqm):	21,566
Building Name:	201 City Centre Dr	GFA (sqft):	232,134
Building Address:	201 City Centre Dr	Storeys:	11
Office Type:	Major Office	Year Built/Occupied:	1979



Office Directory 2016

Centre

Centre ID:	56	Site Area (ha):	1.974
Character Area:	DT Core	Site Area (ac):	4.88
Ward:	4	Total GFA (sqm):	14,307
General Location:	NS Burnhamthorpe Rd W, E of Confederation Pky	Total GFA (sqft):	153,999
Designation:	Downtown Mixed Use	FSI:	0.72
Zoning:	CC2{1}	Parking Spaces:	582
		Number of Office Buildings:	1

Building

Building ID:	71	GFA (sqm):	14,307
Building Name:	Mississauga City Hall	GFA (sqft):	153,999
Building Address:	300 City Centre Dr	Storeys:	12
Office Type:	Major Office	Year Built/Occupied:	1986



Office Directory 2016

Centre

Centre ID:	57	Site Area (ha):	0.756
Character Area:	DT Cooksville	Site Area (ac):	1.87
Ward:	7	Total GFA (sqm):	6,900
General Location:	NW Dundas St W & Confederation Pky	Total GFA (sqft):	74,271
Designation:	Office	FSI:	0.91
Zoning:	O-13	Parking Spaces:	173
		Number of Office Buildings:	1

Building

Building ID:	72	GFA (sqm):	6,900
Building Name:		GFA (sqft):	74,271
Building Address:	3050 Confederation Pky	Storeys:	6
Office Type:	Secondary Office	Year Built/Occupied:	1989



Office Directory 2016

Centre

Centre ID:	58	Site Area (ha):	2.787
Character Area:	Northeast EA (West)	Site Area (ac):	6.89
Ward:	5	Total GFA (sqm):	7,144
General Location:	NW corner Tomken Rd & Derry Rd E	Total GFA (sqft):	76,897
Designation:	Business Employment	FSI:	0.26
Zoning:	E2	Parking Spaces:	691
		Number of Office Buildings:	3

Building

Building ID:	84	GFA (sqm):	1,675
Building Name:	Courtyard Offices - Phs I	GFA (sqft):	18,030
Building Address:	969 Derry Rd E	Storeys:	1
Office Type:	Secondary Office	Year Built/Occupied:	1989



Office Directory 2016

Centre

Centre ID:	58	Site Area (ha):	2.787
Character Area:	Northeast EA (West)	Site Area (ac):	6.89
Ward:	5	Total GFA (sqm):	7,144
General Location:	NW corner Tomken Rd & Derry Rd E	Total GFA (sqft):	76,897
Designation:	Business Employment	FSI:	0.26
Zoning:	E2	Parking Spaces:	691
		Number of Office Buildings:	3

Building

Building ID:	86	GFA (sqm):	4,608
Building Name:	Derry Tomken Centre	GFA (sqft):	49,600
Building Address:	989 Derry Rd E	Storeys:	4
Office Type:	Secondary Office	Year Built/Occupied:	1989



Office Directory 2016

Centre

Centre ID:	58	Site Area (ha):	2.787
Character Area:	Northeast EA (West)	Site Area (ac):	6.89
Ward:	5	Total GFA (sqm):	7,144
General Location:	NW corner Tomken Rd & Derry Rd E	Total GFA (sqft):	76,897
Designation:	Business Employment	FSI:	0.26
Zoning:	E2	Parking Spaces:	691
		Number of Office Buildings:	3

Building

Building ID:	85	GFA (sqm):	861
Building Name:		GFA (sqft):	9,268
Building Address:	979 Derry Rd E	Storeys:	1
Office Type:	Secondary Office	Year Built/Occupied:	1988



Office Directory 2016

Centre

Centre ID:	59	Site Area (ha):	1.616
Character Area:	Gateway EA (East)	Site Area (ac):	3.99
Ward:	5	Total GFA (sqm):	5,419
General Location:	SS Derry Rd, E of Goreway Dr	Total GFA (sqft):	58,334
Designation:	Business Employment	FSI:	0.34
Zoning:	E2	Parking Spaces:	Not Available
		Number of Office Buildings:	7

Building

Building ID:	79	GFA (sqm):	774
Building Name:	Coopers Business Centre	GFA (sqft):	8,333
Building Address:	5755 Coopers Ave	Storeys:	1
Office Type:	Secondary Office	Year Built/Occupied:	1989



Office Directory 2016

Centre

Centre ID:	59	Site Area (ha):	1.616
Character Area:	Gateway EA (East)	Site Area (ac):	3.99
Ward:	5	Total GFA (sqm):	5,419
General Location:	SS Derry Rd, E of Goreway Dr	Total GFA (sqft):	58,334
Designation:	Business Employment	FSI:	0.34
Zoning:	E2	Parking Spaces:	Not Available
		Number of Office Buildings:	7

Building

Building ID:	78	GFA (sqm):	774
Building Name:	Coopers Business Centre	GFA (sqft):	8,333
Building Address:	5753 Coopers Ave	Storeys:	1
Office Type:	Secondary Office	Year Built/Occupied:	1989



Office Directory 2016

Centre

Centre ID:	59	Site Area (ha):	1.616
Character Area:	Gateway EA (East)	Site Area (ac):	3.99
Ward:	5	Total GFA (sqm):	5,419
General Location:	SS Derry Rd, E of Goreway Dr	Total GFA (sqft):	58,334
Designation:	Business Employment	FSI:	0.34
Zoning:	E2	Parking Spaces:	Not Available
		Number of Office Buildings:	7

Building

Building ID:	76	GFA (sqm):	774
Building Name:	Coopers Business Centre	GFA (sqft):	8,333
Building Address:	5749 Coopers Ave	Storeys:	1
Office Type:	Secondary Office	Year Built/Occupied:	1989



Office Directory 2016

Centre

Centre ID:	59	Site Area (ha):	1.616
Character Area:	Gateway EA (East)	Site Area (ac):	3.99
Ward:	5	Total GFA (sqm):	5,419
General Location:	SS Derry Rd, E of Goreway Dr	Total GFA (sqft):	58,334
Designation:	Business Employment	FSI:	0.34
Zoning:	E2	Parking Spaces:	Not Available
		Number of Office Buildings:	7

Building

Building ID:	80	GFA (sqm):	774
Building Name:	Coopers Business Centre	GFA (sqft):	8,333
Building Address:	5757 Coopers Ave	Storeys:	1
Office Type:	Secondary Office	Year Built/Occupied:	1989



Office Directory 2016

Centre

Centre ID:	59	Site Area (ha):	1.616
Character Area:	Gateway EA (East)	Site Area (ac):	3.99
Ward:	5	Total GFA (sqm):	5,419
General Location:	SS Derry Rd, E of Goreway Dr	Total GFA (sqft):	58,334
Designation:	Business Employment	FSI:	0.34
Zoning:	E2	Parking Spaces:	Not Available
		Number of Office Buildings:	7

Building

Building ID:	74	GFA (sqm):	774
Building Name:	Coopers Business Centre	GFA (sqft):	8,333
Building Address:	5745 Coopers Ave	Storeys:	1
Office Type:	Secondary Office	Year Built/Occupied:	1989



Office Directory 2016

Centre

Centre ID:	59	Site Area (ha):	1.616
Character Area:	Gateway EA (East)	Site Area (ac):	3.99
Ward:	5	Total GFA (sqm):	5,419
General Location:	SS Derry Rd, E of Goreway Dr	Total GFA (sqft):	58,334
Designation:	Business Employment	FSI:	0.34
Zoning:	E2	Parking Spaces:	Not Available
		Number of Office Buildings:	7

Building

Building ID:	75	GFA (sqm):	774
Building Name:	Coopers Business Centre	GFA (sqft):	8,333
Building Address:	5747 Coopers Ave	Storeys:	1
Office Type:	Secondary Office	Year Built/Occupied:	1989



Office Directory 2016

Centre

Centre ID:	59	Site Area (ha):	1.616
Character Area:	Gateway EA (East)	Site Area (ac):	3.99
Ward:	5	Total GFA (sqm):	5,419
General Location:	SS Derry Rd, E of Goreway Dr	Total GFA (sqft):	58,334
Designation:	Business Employment	FSI:	0.34
Zoning:	E2	Parking Spaces:	Not Available
		Number of Office Buildings:	7

Building

Building ID:	444	GFA (sqm):	774
Building Name:		GFA (sqft):	8,333
Building Address:	5759 Coopers Ave	Storeys:	1
Office Type:	Secondary Office	Year Built/Occupied:	1989



Office Directory 2016

Centre

Centre ID:	60	Site Area (ha):	2.429
Character Area:	Meadowvale Business Park CC	Site Area (ac):	6.00
Ward:	9	Total GFA (sqm):	7,104
General Location:	NS Derry Rd W, at Syntex & West Credit	Total GFA (sqft):	76,467
Designation:	Business Employment	FSI:	0.29
Zoning:	E2-1	Parking Spaces:	407
		Number of Office Buildings:	1

Building

Building ID:	88	GFA (sqm):	7,104
Building Name:	Siemens	GFA (sqft):	76,467
Building Address:	2185 Derry Rd W	Storeys:	3
Office Type:	Secondary Office	Year Built/Occupied:	1994



Office Directory 2016

Centre

Centre ID:	62	Site Area (ha):	0.158
Character Area:	Applewood NHD	Site Area (ac):	0.39
Ward:	3	Total GFA (sqm):	1,765
General Location:	ES Dixie Rd, N of Bloor St	Total GFA (sqft):	18,998
Designation:	Mixed Use	FSI:	1.12
Zoning:	C2	Parking Spaces:	346
		Number of Office Buildings:	1

Building

Building ID:	90	GFA (sqm):	1,765
Building Name:		GFA (sqft):	18,998
Building Address:	3461 Dixie Rd	Storeys:	5
Office Type:	Secondary Office	Year Built/Occupied:	1974



Office Directory 2016

Centre

Centre ID:	64	Site Area (ha):	1.916
Character Area:	Northeast EA (West)	Site Area (ac):	4.74
Ward:	5	Total GFA (sqm):	2,415
General Location:	NW Aimco Blvd & Dixie Rd	Total GFA (sqft):	25,995
Designation:	Mixed Use	FSI:	0.13
Zoning:	C3-1	Parking Spaces:	Not Available
		Number of Office Buildings:	1

Building

Building ID:	93	GFA (sqm):	2,415
Building Name:		GFA (sqft):	25,995
Building Address:	5170 Dixie Rd	Storeys:	3
Office Type:	Secondary Office	Year Built/Occupied:	1973



Office Directory 2016

Centre

Centre ID:	65	Site Area (ha):	2.261
Character Area:	Northeast EA (West)	Site Area (ac):	5.59
Ward:	5	Total GFA (sqm):	12,494
General Location:	SE corner Dixie Rd N & Courtneypark Dr	Total GFA (sqft):	134,484
Designation:	Business Employment	FSI:	0.55
Zoning:	E2	Parking Spaces:	76
		Number of Office Buildings:	2

Building

Building ID:	94	GFA (sqm):	6,835
Building Name:	Dixie Court Corporate Parks 3	GFA (sqft):	73,571
Building Address:	6345 Dixie Rd	Storeys:	4
Office Type:	Secondary Office	Year Built/Occupied:	1988



Office Directory 2016

Centre

Centre ID:	65	Site Area (ha):	2.261
Character Area:	Northeast EA (West)	Site Area (ac):	5.59
Ward:	5	Total GFA (sqm):	12,494
General Location:	SE corner Dixie Rd N & Courtneypark Dr	Total GFA (sqft):	134,484
Designation:	Business Employment	FSI:	0.55
Zoning:	E2	Parking Spaces:	76
		Number of Office Buildings:	2

Building

Building ID:	95	GFA (sqm):	5,659
Building Name:	Dixie Court Corporate Parks 4	GFA (sqft):	60,913
Building Address:	6375 Dixie Rd	Storeys:	4
Office Type:	Secondary Office	Year Built/Occupied:	1988



Office Directory 2016

Centre

Centre ID:	66	Site Area (ha):	0.475
Character Area:	DT Cooksville	Site Area (ac):	1.17
Ward:	7	Total GFA (sqm):	4,720
General Location:	SW corner Dundas St E & Camilla Rd	Total GFA (sqft):	50,806
Designation:	Office	FSI:	0.99
Zoning:	0	Parking Spaces:	141
		Number of Office Buildings:	1

Building

Building ID:	96	GFA (sqm):	4,720
Building Name:	Camilla Place	GFA (sqft):	50,806
Building Address:	130 Dundas St E	Storeys:	5
Office Type:	Secondary Office	Year Built/Occupied:	1977



Office Directory 2016

Centre

Centre ID:	67	Site Area (ha):	0.507
Character Area:	Dixie EA	Site Area (ac):	1.25
Ward:	1	Total GFA (sqm):	3,485
General Location:	SS Dundas St E, E of Haines Rd	Total GFA (sqft):	37,512
Designation:	Mixed Use	FSI:	0.69
Zoning:	C3-1	Parking Spaces:	Not Available
		Number of Office Buildings:	1

Building

Building ID:	97	GFA (sqm):	3,485
Building Name:	Ashley Business Centre	GFA (sqft):	37,512
Building Address:	918 Dundas St E	Storeys:	5
Office Type:	Secondary Office	Year Built/Occupied:	1991



Office Directory 2016

Centre

Centre ID:	68	Site Area (ha):	0.258
Character Area:	Dixie EA	Site Area (ac):	0.64
Ward:	1	Total GFA (sqm):	1,235
General Location:	SW corner Dundas St E and Stanfield Rd	Total GFA (sqft):	13,293
Designation:	Mixed Use	FSI:	0.48
Zoning:	C3-1	Parking Spaces:	Not Available
		Number of Office Buildings:	1

Building

Building ID:	98	GFA (sqm):	1,235
Building Name:		GFA (sqft):	13,293
Building Address:	1090 Dundas St E	Storeys:	Not Available
Office Type:	Secondary Office	Year Built/Occupied:	1979



Office Directory 2016

Centre

Centre ID:	69	Site Area (ha):	1.425
Character Area:	Dixie EA	Site Area (ac):	3.52
Ward:	1	Total GFA (sqm):	1,858
General Location:	SS Dundas St E, W of Dixie Rd	Total GFA (sqft):	19,999
Designation:	Mixed Use	FSI:	0.13
Zoning:	C3-35	Parking Spaces:	250
		Number of Office Buildings:	1

Building

Building ID:	99	GFA (sqm):	1,858
Building Name:	Dun-Dix Square - Phs I	GFA (sqft):	19,999
Building Address:	1370 Dundas St E	Storeys:	3
Office Type:	Secondary Office	Year Built/Occupied:	1986



Office Directory 2016

Centre

Centre ID:	70	Site Area (ha):	1.188
Character Area:	Dixie EA	Site Area (ac):	2.94
Ward:	3	Total GFA (sqm):	10,596
General Location:	NW corner Dundas St E & Southcreek Rd	Total GFA (sqft):	114,054
Designation:	Mixed Use	FSI:	0.89
Zoning:	C3-1	Parking Spaces:	134
		Number of Office Buildings:	4

Building

Building ID:	102	GFA (sqm):	1,340
Building Name:	Dundas Square	GFA (sqft):	14,424
Building Address:	2077 Dundas St E	Storeys:	2
Office Type:	Secondary Office	Year Built/Occupied:	1982



Office Directory 2016

Centre

Centre ID:	70	Site Area (ha):	1.188
Character Area:	Dixie EA	Site Area (ac):	2.94
Ward:	3	Total GFA (sqm):	10,596
General Location:	NW corner Dundas St E & Southcreek Rd	Total GFA (sqft):	114,054
Designation:	Mixed Use	FSI:	0.89
Zoning:	C3-1	Parking Spaces:	134
		Number of Office Buildings:	4

Building

Building ID:	103	GFA (sqm):	1,116
Building Name:	Dundas Square	GFA (sqft):	12,013
Building Address:	2087 Dundas St E	Storeys:	2
Office Type:	Secondary Office	Year Built/Occupied:	1983



Office Directory 2016

Centre

Centre ID:	70	Site Area (ha):	1.188
Character Area:	Dixie EA	Site Area (ac):	2.94
Ward:	3	Total GFA (sqm):	10,596
General Location:	NW corner Dundas St E & Southcreek Rd	Total GFA (sqft):	114,054
Designation:	Mixed Use	FSI:	0.89
Zoning:	C3-1	Parking Spaces:	134
		Number of Office Buildings:	4

Building

Building ID:	101	GFA (sqm):	3,515
Building Name:	Dundas Square	GFA (sqft):	37,835
Building Address:	2065 Dundas St E	Storeys:	2
Office Type:	Secondary Office	Year Built/Occupied:	1983



Office Directory 2016

Centre

Centre ID:	70	Site Area (ha):	1.188
Character Area:	Dixie EA	Site Area (ac):	2.94
Ward:	3	Total GFA (sqm):	10,596
General Location:	NW corner Dundas St E & Southcreek Rd	Total GFA (sqft):	114,054
Designation:	Mixed Use	FSI:	0.89
Zoning:	C3-1	Parking Spaces:	134
		Number of Office Buildings:	4

Building

Building ID:	100	GFA (sqm):	4,625
Building Name:	Dundas Square	GFA (sqft):	49,783
Building Address:	2055 Dundas St E	Storeys:	2
Office Type:	Secondary Office	Year Built/Occupied:	1983



Office Directory 2016

Centre

Centre ID:	72	Site Area (ha):	0.693
Character Area:	DT Cooksville	Site Area (ac):	1.71
Ward:	7	Total GFA (sqm):	10,904
General Location:	NW corner Dundas St W & Confederation Pky	Total GFA (sqft):	117,370
Designation:	Office	FSI:	1.57
Zoning:	0	Parking Spaces:	243
		Number of Office Buildings:	1

Building

Building ID:	106	GFA (sqm):	10,904
Building Name:	Dundas Tower	GFA (sqft):	117,370
Building Address:	165 Dundas St W	Storeys:	10
Office Type:	Major Office	Year Built/Occupied:	1976



Office Directory 2016

Centre

Centre ID:	73	Site Area (ha):	1.569
Character Area:	Western Business Park EA	Site Area (ac):	3.88
Ward:	8	Total GFA (sqm):	4,243
General Location:	NS Dunwin Dr, E of Glen Erin Dr	Total GFA (sqft):	45,671
Designation:	Business Employment	FSI:	0.27
Zoning:	E2-1	Parking Spaces:	93
		Number of Office Buildings:	2

Building

Building ID:	108	GFA (sqm):	2,724
Building Name:	Dunwin IV	GFA (sqft):	29,321
Building Address:	2155 Dunwin Dr	Storeys:	1
Office Type:	Secondary Office	Year Built/Occupied:	Not Available



Office Directory 2016

Centre

Centre ID:	73	Site Area (ha):	1.569
Character Area:	Western Business Park EA	Site Area (ac):	3.88
Ward:	8	Total GFA (sqm):	4,243
General Location:	NS Dunwin Dr, E of Glen Erin Dr	Total GFA (sqft):	45,671
Designation:	Business Employment	FSI:	0.27
Zoning:	E2-1	Parking Spaces:	93
		Number of Office Buildings:	2

Building

Building ID:	107	GFA (sqm):	1,519
Building Name:	Dunwin IV	GFA (sqft):	16,350
Building Address:	2145 Dunwin Dr	Storeys:	1
Office Type:	Secondary Office	Year Built/Occupied:	Not Available



Office Directory 2016

Centre

Centre ID:	76	Site Area (ha):	0.260
Character Area:	Cooksville NHD (East)	Site Area (ac):	0.64
Ward:	7	Total GFA (sqm):	1,533
General Location:	WS Edenhurst Dr, S of Dundas St E	Total GFA (sqft):	16,501
Designation:	Office	FSI:	0.59
Zoning:	0	Parking Spaces:	Not Available
		Number of Office Buildings:	1

Building

Building ID:	112	GFA (sqm):	1,533
Building Name:		GFA (sqft):	16,501
Building Address:	2600 Edenhurst Dr	Storeys:	3
Office Type:	Secondary Office	Year Built/Occupied:	1980



Office Directory 2016

Centre

Centre ID:	77	Site Area (ha):	2.208
Character Area:	Uptown MN	Site Area (ac):	5.46
Ward:	4	Total GFA (sqm):	13,462
General Location:	SW corner Eglinton Ave W & Hurontario St	Total GFA (sqft):	144,904
Designation:	Office	FSI:	0.61
Zoning:	O-8	Parking Spaces:	306
		Number of Office Buildings:	1

Building

Building ID:	113	GFA (sqm):	13,462
Building Name:	Eglinton Commercial Centre	GFA (sqft):	144,904
Building Address:	30 Eglinton Ave W	Storeys:	8
Office Type:	Major Office	Year Built/Occupied:	1988



Office Directory 2016

Centre

Centre ID:	78	Site Area (ha):	0.393
Character Area:	Central Erin Mills MN	Site Area (ac):	0.97
Ward:	8	Total GFA (sqm):	6,251
General Location:	SE Eglinton Ave W & Erin Mills Pky	Total GFA (sqft):	67,285
Designation:	Institutional	FSI:	1.59
Zoning:	I-4	Parking Spaces:	Not Available
		Number of Office Buildings:	1

Building

Building ID:	114	GFA (sqm):	6,251
Building Name:	Credit Valley Professional Building	GFA (sqft):	67,285
Building Address:	2300 Eglinton Ave W	Storeys:	5
Office Type:	Secondary Office	Year Built/Occupied:	1988



Office Directory 2016

Centre

Centre ID:	79	Site Area (ha):	2.201
Character Area:	Northeast EA (West)	Site Area (ac):	5.44
Ward:	5	Total GFA (sqm):	8,695
General Location:	ES Dixie Rd, N of Hwy 401	Total GFA (sqft):	93,592
Designation:	Business Employment	FSI:	0.40
Zoning:	E2	Parking Spaces:	278
		Number of Office Buildings:	1

Building

Building ID:	115	GFA (sqm):	8,695
Building Name:	Enterprise Centre - Phs I	GFA (sqft):	93,592
Building Address:	1550 Enterprise Rd	Storeys:	4
Office Type:	Secondary Office	Year Built/Occupied:	1987



Office Directory 2016

Centre

Centre ID:	80	Site Area (ha):	0.402
Character Area:	Erindale NHD	Site Area (ac):	0.99
Ward:	6	Total GFA (sqm):	811
General Location:	ES Erindale Station Rd, S of McBride	Total GFA (sqft):	8,730
Designation:	Office	FSI:	0.20
Zoning:	0	Parking Spaces:	Not Available
		Number of Office Buildings:	1

Building

Building ID:	116	GFA (sqm):	811
Building Name:		GFA (sqft):	8,730
Building Address:	3195 Erindale Station Rd	Storeys:	2
Office Type:	Secondary Office	Year Built/Occupied:	1978



Office Directory 2016

Centre

Centre ID:	81	Site Area (ha):	1.820
Character Area:	Airport CC	Site Area (ac):	4.50
Ward:	5	Total GFA (sqm):	15,077
General Location:	NW corner Explorer Dr & Skymark Ave	Total GFA (sqft):	162,287
Designation:	Business Employment	FSI:	0.83
Zoning:	E1-19	Parking Spaces:	480
		Number of Office Buildings:	1

Building

Building ID:	117	GFA (sqm):	15,077
Building Name:	Airport Corporate Centre Tower	GFA (sqft):	162,287
Building Address:	5090 Explorer Dr	Storeys:	10
Office Type:	Major Office	Year Built/Occupied:	1988



Office Directory 2016

Centre

Centre ID:	83	Site Area (ha):	1.040
Character Area:	Airport CC	Site Area (ac):	2.57
Ward:	5	Total GFA (sqm):	5,315
General Location:	NW corner Explorer Dr & Matheson Blvd E	Total GFA (sqft):	57,210
Designation:	Business Employment	FSI:	0.51
Zoning:	E1	Parking Spaces:	129
		Number of Office Buildings:	1

Building

Building ID:	119	GFA (sqm):	5,315
Building Name:	Festo Inc Office Building	GFA (sqft):	57,210
Building Address:	5300 Explorer Dr	Storeys:	4
Office Type:	Secondary Office	Year Built/Occupied:	1985



Office Directory 2016

Centre

Centre ID:	84	Site Area (ha):	1.667
Character Area:	Airport CC	Site Area (ac):	4.12
Ward:	5	Total GFA (sqm):	6,921
General Location:	N of Eglinton Ave E, E of Orbitor Dr	Total GFA (sqft):	74,497
Designation:	Business Employment	FSI:	0.42
Zoning:	E1	Parking Spaces:	260
		Number of Office Buildings:	1

Building

Building ID:	120	GFA (sqm):	6,921
Building Name:	Kingsway Financial	GFA (sqft):	74,497
Building Address:	5310 Explorer Dr	Storeys:	4
Office Type:	Secondary Office	Year Built/Occupied:	1985



Office Directory 2016

Centre

Centre ID:	85	Site Area (ha):	6.989
Character Area:	Airport CC	Site Area (ac):	17.27
Ward:	5	Total GFA (sqm):	54,748
General Location:	SE corner Explorer Dr & Satellite Dr	Total GFA (sqft):	589,297
Designation:	Business Employment	FSI:	0.78
Zoning:	E1	Parking Spaces:	1,888
		Number of Office Buildings:	6

Building

Building ID:	367	GFA (sqm):	8,671
Building Name:	AeroCentre - Ph III	GFA (sqft):	93,337
Building Address:	5520 Explorer Dr	Storeys:	4
Office Type:	Secondary Office	Year Built/Occupied:	1999



Office Directory 2016

Centre

Centre ID:	85	Site Area (ha):	6.989
Character Area:	Airport CC	Site Area (ac):	17.27
Ward:	5	Total GFA (sqm):	54,748
General Location:	SE corner Explorer Dr & Satellite Dr	Total GFA (sqft):	589,297
Designation:	Business Employment	FSI:	0.78
Zoning:	E1	Parking Spaces:	1,888
		Number of Office Buildings:	6

Building

Building ID:	467	GFA (sqm):	19,672
Building Name:	AeroCentre - Ph V	GFA (sqft):	211,752
Building Address:	5550,5570 Explorer Dr	Storeys:	8
Office Type:	Major Office	Year Built/Occupied:	2008/2009



Office Directory 2016

Centre

Centre ID:	85	Site Area (ha):	6.989
Character Area:	Airport CC	Site Area (ac):	17.27
Ward:	5	Total GFA (sqm):	54,748
General Location:	SE corner Explorer Dr & Satellite Dr	Total GFA (sqft):	589,297
Designation:	Business Employment	FSI:	0.78
Zoning:	E1	Parking Spaces:	1,888
		Number of Office Buildings:	6

Building

Building ID:	372	GFA (sqm):	8,671
Building Name:	AeroCentre	GFA (sqft):	93,337
Building Address:	5560 Explorer Dr	Storeys:	4
Office Type:	Secondary Office	Year Built/Occupied:	1999



Office Directory 2016

Centre

Centre ID:	85	Site Area (ha):	6.989
Character Area:	Airport CC	Site Area (ac):	17.27
Ward:	5	Total GFA (sqm):	54,748
General Location:	SE corner Explorer Dr & Satellite Dr	Total GFA (sqft):	589,297
Designation:	Business Employment	FSI:	0.78
Zoning:	E1	Parking Spaces:	1,888
		Number of Office Buildings:	6

Building

Building ID:	123	GFA (sqm):	4,943
Building Name:	AeroCentre - Phs I	GFA (sqft):	53,203
Building Address:	5600 Explorer Dr	Storeys:	4
Office Type:	Secondary Office	Year Built/Occupied:	1989



Office Directory 2016

Centre

Centre ID:	85	Site Area (ha):	6.989
Character Area:	Airport CC	Site Area (ac):	17.27
Ward:	5	Total GFA (sqm):	54,748
General Location:	SE corner Explorer Dr & Satellite Dr	Total GFA (sqft):	589,297
Designation:	Business Employment	FSI:	0.78
Zoning:	E1	Parking Spaces:	1,888
		Number of Office Buildings:	6

Building

Building ID:	122	GFA (sqm):	7,495
Building Name:	AeroCentre - Phs II	GFA (sqft):	80,673
Building Address:	5580 Explorer Dr	Storeys:	6
Office Type:	Secondary Office	Year Built/Occupied:	1989



Office Directory 2016

Centre

Centre ID:	85	Site Area (ha):	6.989
Character Area:	Airport CC	Site Area (ac):	17.27
Ward:	5	Total GFA (sqm):	54,748
General Location:	SE corner Explorer Dr & Satellite Dr	Total GFA (sqft):	589,297
Designation:	Business Employment	FSI:	0.78
Zoning:	E1	Parking Spaces:	1,888
		Number of Office Buildings:	6

Building

Building ID:	121	GFA (sqm):	5,295
Building Name:	AeroCentre - Phs IV	GFA (sqft):	56,995
Building Address:	5500 Explorer Dr	Storeys:	4
Office Type:	Secondary Office	Year Built/Occupied:	1991



Office Directory 2016

Centre

Centre ID:	86	Site Area (ha):	4.045
Character Area:	Airport CC	Site Area (ac):	10.00
Ward:	5	Total GFA (sqm):	21,393
General Location:	SW corner of Explorer Dr & Satellite Dr	Total GFA (sqft):	230,272
Designation:	Business Employment	FSI:	0.53
Zoning:	E1	Parking Spaces:	336
		Number of Office Buildings:	2

Building

Building ID:	254	GFA (sqm):	14,907
Building Name:	Building 'B'	GFA (sqft):	160,458
Building Address:	5300 Satellite Dr	Storeys:	3
Office Type:	Major Office	Year Built/Occupied:	Not Available



Office Directory 2016

Centre

Centre ID:	86	Site Area (ha):	4.045
Character Area:	Airport CC	Site Area (ac):	10.00
Ward:	5	Total GFA (sqm):	21,393
General Location:	SW corner of Explorer Dr & Satellite Dr	Total GFA (sqft):	230,272
Designation:	Business Employment	FSI:	0.53
Zoning:	E1	Parking Spaces:	336
		Number of Office Buildings:	2

Building

Building ID:	124	GFA (sqm):	6,486
Building Name:	Building 'A'	GFA (sqft):	69,815
Building Address:	5700 Explorer Dr	Storeys:	4
Office Type:	Secondary Office	Year Built/Occupied:	1996



Office Directory 2016

Centre

Centre ID:	87	Site Area (ha):	1.617
Character Area:	Airport CC	Site Area (ac):	4.00
Ward:	5	Total GFA (sqm):	8,992
General Location:	ES Explorer Dr, N of Matheson Blvd E	Total GFA (sqft):	96,789
Designation:	Business Employment	FSI:	0.56
Zoning:	E1	Parking Spaces:	118
		Number of Office Buildings:	1

Building

Building ID:	125	GFA (sqm):	8,992
Building Name:	Bank of Canada	GFA (sqft):	96,789
Building Address:	5990 Explorer Dr	Storeys:	2
Office Type:	Secondary Office	Year Built/Occupied:	Not Available



Office Directory 2016

Centre

Centre ID:	91	Site Area (ha):	0.702
Character Area:	Northeast EA (East)	Site Area (ac):	1.73
Ward:	5	Total GFA (sqm):	2,323
General Location:	WS Goreway Dr, S of Nashua	Total GFA (sqft):	25,005
Designation:	Business Employment	FSI:	0.33
Zoning:	E2	Parking Spaces:	96
		Number of Office Buildings:	1

Building

Building ID:	129	GFA (sqm):	2,323
Building Name:		GFA (sqft):	25,005
Building Address:	6870 Goreway Dr	Storeys:	2
Office Type:	Secondary Office	Year Built/Occupied:	1989



Office Directory 2016

Centre

Centre ID:	93	Site Area (ha):	0.415
Character Area:	Malton CN	Site Area (ac):	1.02
Ward:	5	Total GFA (sqm):	765
General Location:	WS Goreway Dr, S of Morningstar Dr	Total GFA (sqft):	8,234
Designation:	Office	FSI:	0.18
Zoning:	0	Parking Spaces:	49
		Number of Office Buildings:	1

Building

Building ID:	131	GFA (sqm):	765
Building Name:	Malton Medical Clinic / Goreway Health Centre	GFA (sqft):	8,234
Building Address:	7330 Goreway Dr	Storeys:	2
Office Type:	Secondary Office	Year Built/Occupied:	1990



Office Directory 2016

Centre

Centre ID:	94	Site Area (ha):	0.395
Character Area:	Dixie EA	Site Area (ac):	0.98
Ward:	1	Total GFA (sqm):	2,230
General Location:	NE corner Queensway E & Haines Rd	Total GFA (sqft):	24,004
Designation:	Business Employment	FSI:	0.56
Zoning:	E2	Parking Spaces:	67
		Number of Office Buildings:	1

Building

Building ID:	132	GFA (sqm):	2,230
Building Name:		GFA (sqft):	24,004
Building Address:	2301 Haines Rd	Storeys:	2
Office Type:	Secondary Office	Year Built/Occupied:	Not Available



Office Directory 2016

Centre

Centre ID:	97	Site Area (ha):	0.860
Character Area:	Mineola NHD	Site Area (ac):	2.13
Ward:	1	Total GFA (sqm):	5,491
General Location:	SE corner Hurontario St & South Service Rd	Total GFA (sqft):	59,105
Designation:	Office	FSI:	0.64
Zoning:	O-3	Parking Spaces:	178
		Number of Office Buildings:	1

Building

Building ID:	135	GFA (sqm):	5,491
Building Name:	Credit Valley Corporate Centre	GFA (sqft):	59,105
Building Address:	1599 Hurontario St	Storeys:	3
Office Type:	Secondary Office	Year Built/Occupied:	1989



Office Directory 2016

Centre

Centre ID:	98	Site Area (ha):	0.449
Character Area:	DT Hospital	Site Area (ac):	1.11
Ward:	7	Total GFA (sqm):	7,519
General Location:	NW Hurontario St & North Service Rd	Total GFA (sqft):	80,934
Designation:	Office	FSI:	1.68
Zoning:	O-11	Parking Spaces:	278
		Number of Office Buildings:	1

Building

Building ID:	136	GFA (sqm):	7,519
Building Name:	South Gate Executive Centre	GFA (sqft):	80,934
Building Address:	2085 Hurontario St	Storeys:	5
Office Type:	Secondary Office	Year Built/Occupied:	1989



Office Directory 2016

Centre

Centre ID:	99	Site Area (ha):	0.325
Character Area:	DT Hospital	Site Area (ac):	0.80
Ward:	7	Total GFA (sqm):	1,486
General Location:	WS Hurontario St, N of Queensway W	Total GFA (sqft):	15,995
Designation:	Office	FSI:	0.46
Zoning:	O-5	Parking Spaces:	Not Available
		Number of Office Buildings:	1

Building

Building ID:	137	GFA (sqm):	1,486
Building Name:		GFA (sqft):	15,995
Building Address:	2338 Hurontario St	Storeys:	Not Available
Office Type:	Secondary Office	Year Built/Occupied:	1987



Office Directory 2016

Centre

Centre ID:	100	Site Area (ha):	0.473
Character Area:	DT Cooksville	Site Area (ac):	1.17
Ward:	7	Total GFA (sqm):	4,301
General Location:	ES Hurontario St, N of Dundas St E	Total GFA (sqft):	46,296
Designation:	Mixed Use	FSI:	0.91
Zoning:	C4-9	Parking Spaces:	87
		Number of Office Buildings:	1

Building

Building ID:	138	GFA (sqm):	4,301
Building Name:	Hurontario Professional Building	GFA (sqft):	46,296
Building Address:	3025 Hurontario St	Storeys:	6
Office Type:	Secondary Office	Year Built/Occupied:	1968



Office Directory 2016

Centre

Centre ID:	101	Site Area (ha):	0.381
Character Area:	DT Cooksville	Site Area (ac):	0.94
Ward:	7	Total GFA (sqm):	2,490
General Location:	NW corner Agnes St & Hurontario St	Total GFA (sqft):	26,802
Designation:	Mixed Use	FSI:	0.65
Zoning:	C4	Parking Spaces:	134
		Number of Office Buildings:	1

Building

Building ID:	139	GFA (sqm):	2,490
Building Name:	Crestwood Building	GFA (sqft):	26,802
Building Address:	3038 Hurontario St	Storeys:	3
Office Type:	Secondary Office	Year Built/Occupied:	1986



Office Directory 2016

Centre

Centre ID:	102	Site Area (ha):	1.463
Character Area:	DT Cooksville	Site Area (ac):	3.62
Ward:	7	Total GFA (sqm):	6,867
General Location:	NE corner Hurontario St & Dundas St. E	Total GFA (sqft):	73,910
Designation:	Mixed Use	FSI:	0.47
Zoning:	C4	Parking Spaces:	Not Available
		Number of Office Buildings:	2

Building

Building ID:	141	GFA (sqm):	2,001
Building Name:	Centre City Place	GFA (sqft):	21,539
Building Address:	3095 Hurontario St	Storeys:	2
Office Type:	Secondary Office	Year Built/Occupied:	1988



Office Directory 2016

Centre

Centre ID:	102	Site Area (ha):	1.463
Character Area:	DT Cooksville	Site Area (ac):	3.62
Ward:	7	Total GFA (sqm):	6,867
General Location:	NE corner Hurontario St & Dundas St. E	Total GFA (sqft):	73,910
Designation:	Mixed Use	FSI:	0.47
Zoning:	C4	Parking Spaces:	Not Available
		Number of Office Buildings:	2

Building

Building ID:	140	GFA (sqm):	4,866
Building Name:	Centre City Place	GFA (sqft):	52,372
Building Address:	3081 Hurontario St	Storeys:	2
Office Type:	Secondary Office	Year Built/Occupied:	1988



Office Directory 2016

Centre

Centre ID:	103	Site Area (ha):	0.334
Character Area:	DT Fairview	Site Area (ac):	0.83
Ward:	7	Total GFA (sqm):	1,865
General Location:	WS Hurontario St, S Central Pky W	Total GFA (sqft):	20,075
Designation:	Office	FSI:	0.56
Zoning:	O-10	Parking Spaces:	55
		Number of Office Buildings:	1

Building

Building ID:	142	GFA (sqm):	1,865
Building Name:	City Centre Medical Arts Clinic	GFA (sqft):	20,075
Building Address:	3420 Hurontario St	Storeys:	3
Office Type:	Secondary Office	Year Built/Occupied:	1992



Office Directory 2016

Centre

Centre ID:	104	Site Area (ha):	0.166
Character Area:	DT Core	Site Area (ac):	0.41
Ward:	7	Total GFA (sqm):	5,373
General Location:	NW corner Matthews Gate & Hurontario St	Total GFA (sqft):	57,834
Designation:	Downtown Mixed Use	FSI:	3.23
Zoning:	H-CC2{2}	Parking Spaces:	157
		Number of Office Buildings:	1

Building

Building ID:	143	GFA (sqm):	5,373
Building Name:	Mississauga Corporate Centre	GFA (sqft):	57,834
Building Address:	3660 Hurontario St	Storeys:	10
Office Type:	Secondary Office	Year Built/Occupied:	1987



Office Directory 2016

Centre

Centre ID:	105	Site Area (ha):	2.829
Character Area:	Gateway CC	Site Area (ac):	6.99
Ward:	5	Total GFA (sqm):	13,006
General Location:	SW corner Hurontario St & Matheson Blvd W	Total GFA (sqft):	139,995
Designation:	Business Employment	FSI:	0.46
Zoning:	E1	Parking Spaces:	Not Available
		Number of Office Buildings:	1

Building

Building ID:	144	GFA (sqm):	13,006
Building Name:	Peel District School Board	GFA (sqft):	139,995
Building Address:	5650 Hurontario St	Storeys:	3
Office Type:	Major Office	Year Built/Occupied:	1986



Office Directory 2016

Centre

Centre ID:	106	Site Area (ha):	3.508
Character Area:	Gateway CC	Site Area (ac):	8.67
Ward:	5	Total GFA (sqm):	22,496
General Location:	NE Hurontario St & Matheson Blvd W	Total GFA (sqft):	242,145
Designation:	Business Employment	FSI:	0.64
Zoning:	E1	Parking Spaces:	730
		Number of Office Buildings:	1

Building

Building ID:	145	GFA (sqm):	22,496
Building Name:	Heartland Corporate Centre	GFA (sqft):	242,145
Building Address:	5770 Hurontario St	Storeys:	11
Office Type:	Major Office	Year Built/Occupied:	1989



Office Directory 2016

Centre

Centre ID:	109	Site Area (ha):	1.831
Character Area:	Uptown MN	Site Area (ac):	4.53
Ward:	4	Total GFA (sqm):	12,747
General Location:	SW Kingsbridge Garden Cir & Hurontario St	Total GFA (sqft):	137,208
Designation:	Office	FSI:	0.70
Zoning:	O-6	Parking Spaces:	486
		Number of Office Buildings:	2

Building

Building ID:	148	GFA (sqm):	10,758
Building Name:	Emerald Business Centre	GFA (sqft):	115,798
Building Address:	10 Kingsbridge Garden Cir	Storeys:	8
Office Type:	Major Office	Year Built/Occupied:	1989



Office Directory 2016

Centre

Centre ID:	109	Site Area (ha):	1.831
Character Area:	Uptown MN	Site Area (ac):	4.53
Ward:	4	Total GFA (sqm):	12,747
General Location:	SW Kingsbridge Garden Cir & Hurontario St	Total GFA (sqft):	137,208
Designation:	Office	FSI:	0.70
Zoning:	O-6	Parking Spaces:	486
		Number of Office Buildings:	2

Building

Building ID:	149	GFA (sqm):	1,989
Building Name:	Emerald Business Centre	GFA (sqft):	21,409
Building Address:	20 Kingsbridge Garden Cir	Storeys:	2
Office Type:	Secondary Office	Year Built/Occupied:	1989



Office Directory 2016

Centre

Centre ID:	110	Site Area (ha):	0.050
Character Area:	Port Credit CN	Site Area (ac):	0.12
Ward:	1	Total GFA (sqm):	836
General Location:	SS Lakeshore Rd E, E of Stavebank Rd S	Total GFA (sqft):	8,999
Designation:	Mixed Use	FSI:	1.66
Zoning:	C4	Parking Spaces:	Not Available
		Number of Office Buildings:	1

Building

Building ID:	150	GFA (sqm):	836
Building Name:		GFA (sqft):	8,999
Building Address:	39 Lakeshore Rd E	Storeys:	2
Office Type:	Secondary Office	Year Built/Occupied:	1958



Office Directory 2016

Centre

Centre ID:	111	Site Area (ha):	0.351
Character Area:	Clarkson Village CN	Site Area (ac):	0.87
Ward:	2	Total GFA (sqm):	1,672
General Location:	SE corner Lakeshore Rd E and Meadow Wood Rd	Total GFA (sqft):	17,997
Designation:	Mixed Use	FSI:	0.48
Zoning:	C4	Parking Spaces:	55
		Number of Office Buildings:	1

Building

Building ID:	151	GFA (sqm):	1,672
Building Name:		GFA (sqft):	17,997
Building Address:	1654 Lakeshore Rd W	Storeys:	Not Available
Office Type:	Secondary Office	Year Built/Occupied:	1981



Office Directory 2016

Centre

Centre ID:	112	Site Area (ha):	1.840
Character Area:	Southdown EA	Site Area (ac):	4.55
Ward:	2	Total GFA (sqm):	2,286
General Location:	SS Lakeshore Rd W, opposite Hazelhurst Rd	Total GFA (sqft):	24,606
Designation:	Business Employment	FSI:	0.12
Zoning:	E2-108	Parking Spaces:	109
		Number of Office Buildings:	1

Building

Building ID:	152	GFA (sqm):	2,286
Building Name:	Molicom Group	GFA (sqft):	24,606
Building Address:	2310 Lakeshore Rd W	Storeys:	2
Office Type:	Secondary Office	Year Built/Occupied:	Not Available



Office Directory 2016

Centre

Centre ID:	113	Site Area (ha):	2.286
Character Area:	Sheridan CN	Site Area (ac):	5.65
Ward:	2	Total GFA (sqm):	5,212
General Location:	NW corner Erin Mills Pky & QEW	Total GFA (sqft):	56,102
Designation:	Office	FSI:	0.23
Zoning:	O-12	Parking Spaces:	156
		Number of Office Buildings:	1

Building

Building ID:	153	GFA (sqm):	5,212
Building Name:	Sheridan Corporate Centre	GFA (sqft):	56,102
Building Address:	2155 Leanne Blvd	Storeys:	2
Office Type:	Secondary Office	Year Built/Occupied:	1979



Office Directory 2016

Centre

Centre ID:	114	Site Area (ha):	0.702
Character Area:	Gateway EA (East)	Site Area (ac):	1.74
Ward:	5	Total GFA (sqm):	2,788
General Location:	NE corner Matheson Blvd & Whittle Rd	Total GFA (sqft):	30,010
Designation:	Business Employment	FSI:	0.40
Zoning:	E2	Parking Spaces:	Not Available
		Number of Office Buildings:	2

Building

Building ID:	154	GFA (sqm):	1,394
Building Name:	Matheson Court	GFA (sqft):	15,005
Building Address:	100 Matheson Blvd E	Storeys:	2
Office Type:	Secondary Office	Year Built/Occupied:	1986



Office Directory 2016

Centre

Centre ID:	114	Site Area (ha):	0.702
Character Area:	Gateway EA (East)	Site Area (ac):	1.74
Ward:	5	Total GFA (sqm):	2,788
General Location:	NE corner Matheson Blvd & Whittle Rd	Total GFA (sqft):	30,010
Designation:	Business Employment	FSI:	0.40
Zoning:	E2	Parking Spaces:	Not Available
		Number of Office Buildings:	2

Building

Building ID:	155	GFA (sqm):	1,394
Building Name:	Matheson Court	GFA (sqft):	15,005
Building Address:	120 Matheson Blvd E	Storeys:	2
Office Type:	Secondary Office	Year Built/Occupied:	1987



Office Directory 2016

Centre

Centre ID:	115	Site Area (ha):	0.641
Character Area:	Airport CC	Site Area (ac):	1.58
Ward:	5	Total GFA (sqm):	2,044
General Location:	NS Marheson Blvd E, W of Shuttle Dr	Total GFA (sqft):	22,001
Designation:	Business Employment	FSI:	0.32
Zoning:	E1	Parking Spaces:	Not Available
		Number of Office Buildings:	1

Building

Building ID:	156	GFA (sqm):	2,044
Building Name:	Internorth Construction Company	GFA (sqft):	22,001
Building Address:	2580 Matheson Blvd E	Storeys:	1
Office Type:	Secondary Office	Year Built/Occupied:	1986



Office Directory 2016

Centre

Centre ID:	116	Site Area (ha):	1.883
Character Area:	Airport CC	Site Area (ac):	4.65
Ward:	5	Total GFA (sqm):	22,429
General Location:	NE corner Matheson Blvd E & Explorer Dr	Total GFA (sqft):	241,424
Designation:	Business Employment	FSI:	1.19
Zoning:	E1	Parking Spaces:	40
		Number of Office Buildings:	4

Building

Building ID:	159	GFA (sqm):	2,110
Building Name:		GFA (sqft):	22,712
Building Address:	2120 Matheson Blvd E	Storeys:	2
Office Type:	Secondary Office	Year Built/Occupied:	Not Available



Office Directory 2016

Centre

Centre ID:	116	Site Area (ha):	1.883
Character Area:	Airport CC	Site Area (ac):	4.65
Ward:	5	Total GFA (sqm):	22,429
General Location:	NE corner Matheson Blvd E & Explorer Dr	Total GFA (sqft):	241,424
Designation:	Business Employment	FSI:	1.19
Zoning:	E1	Parking Spaces:	40
		Number of Office Buildings:	4

Building

Building ID:	158	GFA (sqm):	2,323
Building Name:		GFA (sqft):	25,005
Building Address:	2110 Matheson Blvd E	Storeys:	2
Office Type:	Secondary Office	Year Built/Occupied:	Not Available



Office Directory 2016

Centre

Centre ID:	116	Site Area (ha):	1.883
Character Area:	Airport CC	Site Area (ac):	4.65
Ward:	5	Total GFA (sqm):	22,429
General Location:	NE corner Matheson Blvd E & Explorer Dr	Total GFA (sqft):	241,424
Designation:	Business Employment	FSI:	1.19
Zoning:	E1	Parking Spaces:	40
		Number of Office Buildings:	4

Building

Building ID:	421	GFA (sqm):	1,408
Building Name:	Mitsubishi Motor Sales of Canada Inc.	GFA (sqft):	15,156
Building Address:	2090 Matheson Blvd E	Storeys:	1
Office Type:	Secondary Office	Year Built/Occupied:	2002



Office Directory 2016

Centre

Centre ID:	116	Site Area (ha):	1.883
Character Area:	Airport CC	Site Area (ac):	4.65
Ward:	5	Total GFA (sqm):	22,429
General Location:	NE corner Matheson Blvd E & Explorer Dr	Total GFA (sqft):	241,424
Designation:	Business Employment	FSI:	1.19
Zoning:	E1	Parking Spaces:	40
		Number of Office Buildings:	4

Building

Building ID:	157	GFA (sqm):	16,588
Building Name:		GFA (sqft):	178,552
Building Address:	2100 Matheson Blvd E	Storeys:	2
Office Type:	Major Office	Year Built/Occupied:	1990



Office Directory 2016

Centre

Centre ID:	117	Site Area (ha):	1.941
Character Area:	Airport CC	Site Area (ac):	4.80
Ward:	5	Total GFA (sqm):	11,021
General Location:	NE corner Matheson Blvd E & Orbitor Dr	Total GFA (sqft):	118,629
Designation:	Business Employment	FSI:	0.57
Zoning:	E1	Parking Spaces:	Not Available
		Number of Office Buildings:	2

Building

Building ID:	160	GFA (sqm):	1,449
Building Name:	Matheson Corporate Centre - Phs II	GFA (sqft):	15,597
Building Address:	2540 Matheson Blvd E	Storeys:	2
Office Type:	Secondary Office	Year Built/Occupied:	Not Available



Office Directory 2016

Centre

Centre ID:	117	Site Area (ha):	1.941
Character Area:	Airport CC	Site Area (ac):	4.80
Ward:	5	Total GFA (sqm):	11,021
General Location:	NE corner Matheson Blvd E & Orbitor Dr	Total GFA (sqft):	118,629
Designation:	Business Employment	FSI:	0.57
Zoning:	E1	Parking Spaces:	Not Available
		Number of Office Buildings:	2

Building

Building ID:	161	GFA (sqm):	9,572
Building Name:	Matheson Corporate Centre	GFA (sqft):	103,032
Building Address:	2550, 2560, 2570 Matheson Blvd E	Storeys:	5
Office Type:	Secondary Office	Year Built/Occupied:	1990



Office Directory 2016

Centre

Centre ID:	118	Site Area (ha):	1.011
Character Area:	Airport CC	Site Area (ac):	2.50
Ward:	5	Total GFA (sqm):	3,716
General Location:	SE corner Matheson Blvd E & Satellite Dr	Total GFA (sqft):	39,999
Designation:	Business Employment	FSI:	0.37
Zoning:	E1	Parking Spaces:	181
		Number of Office Buildings:	1

Building

Building ID:	162	GFA (sqm):	3,716
Building Name:	Hershey Canada	GFA (sqft):	39,999
Building Address:	2350 Matheson Blvd E	Storeys:	2
Office Type:	Secondary Office	Year Built/Occupied:	1992



Office Directory 2016

Centre

Centre ID:	121	Site Area (ha):	2.037
Character Area:	Airport CC	Site Area (ac):	5.03
Ward:	5	Total GFA (sqm):	2,945
General Location:	SS Matheson Blvd E, W of Orbitor Dr	Total GFA (sqft):	31,700
Designation:	Business Employment	FSI:	0.14
Zoning:	E1-19	Parking Spaces:	Not Available
		Number of Office Buildings:	1

Building

Building ID:	166	GFA (sqm):	2,945
Building Name:	Matheson Mews	GFA (sqft):	31,700
Building Address:	2601 Matheson Blvd E	Storeys:	2
Office Type:	Secondary Office	Year Built/Occupied:	Not Available



Office Directory 2016

Centre

Centre ID:	122	Site Area (ha):	5.648
Character Area:	Airport CC	Site Area (ac):	13.96
Ward:	5	Total GFA (sqm):	35,389
General Location:	NW corner Explorer Dr & Matheson Blvd E	Total GFA (sqft):	380,923
Designation:	Business Employment	FSI:	0.63
Zoning:	E1	Parking Spaces:	1,423
		Number of Office Buildings:	3

Building

Building ID:	651	GFA (sqm):	10,736
Building Name:		GFA (sqft):	115,561
Building Address:	2680 Matheson Blvd E	Storeys:	5
Office Type:	Major Office	Year Built/Occupied:	2007



Office Directory 2016

Centre

Centre ID:	122	Site Area (ha):	5.648
Character Area:	Airport CC	Site Area (ac):	13.96
Ward:	5	Total GFA (sqm):	35,389
General Location:	NW corner Explorer Dr & Matheson Blvd E	Total GFA (sqft):	380,923
Designation:	Business Employment	FSI:	0.63
Zoning:	E1	Parking Spaces:	1,423
		Number of Office Buildings:	3

Building

Building ID:	167	GFA (sqm):	17,849
Building Name:		GFA (sqft):	192,124
Building Address:	2700 Matheson Blvd E	Storeys:	8
Office Type:	Major Office	Year Built/Occupied:	1989



Office Directory 2016

Centre

Centre ID:	122	Site Area (ha):	5.648
Character Area:	Airport CC	Site Area (ac):	13.96
Ward:	5	Total GFA (sqm):	35,389
General Location:	NW corner Explorer Dr & Matheson Blvd E	Total GFA (sqft):	380,923
Designation:	Business Employment	FSI:	0.63
Zoning:	E1	Parking Spaces:	1,423
		Number of Office Buildings:	3

Building

Building ID:	378	GFA (sqm):	6,804
Building Name:		GFA (sqft):	73,238
Building Address:	2660 Matheson Blvd E	Storeys:	3
Office Type:	Secondary Office	Year Built/Occupied:	2000



Office Directory 2016

Centre

Centre ID:	123	Site Area (ha):	2.132
Character Area:	Airport CC	Site Area (ac):	5.27
Ward:	5	Total GFA (sqm):	11,140
General Location:	NS Matheson Blvd E, E of Explorer Dr	Total GFA (sqft):	119,910
Designation:	Business Employment	FSI:	0.52
Zoning:	E1	Parking Spaces:	454
		Number of Office Buildings:	1

Building

Building ID:	168	GFA (sqm):	11,140
Building Name:	Co-operators Office Building	GFA (sqft):	119,910
Building Address:	2810 Matheson Blvd E	Storeys:	10
Office Type:	Major Office	Year Built/Occupied:	1990



Office Directory 2016

Centre

Centre ID:	125	Site Area (ha):	3.567
Character Area:	Airport CC	Site Area (ac):	8.82
Ward:	5	Total GFA (sqm):	18,610
General Location:	NS Matheson Blvd E, W of Renforth Dr	Total GFA (sqft):	200,316
Designation:	Business Employment	FSI:	0.52
Zoning:	E1-18	Parking Spaces:	600
		Number of Office Buildings:	1

Building

Building ID:	170	GFA (sqm):	18,610
Building Name:	Bell Mobility	GFA (sqft):	200,316
Building Address:	2920 Matheson Blvd E	Storeys:	9
Office Type:	Major Office	Year Built/Occupied:	1988



Office Directory 2016

Centre

Centre ID:	126	Site Area (ha):	2.831
Character Area:	Gateway CC	Site Area (ac):	7.00
Ward:	5	Total GFA (sqm):	6,854
General Location:	NW corner Hurontario St & Matheson Blvd W	Total GFA (sqft):	73,776
Designation:	Business Employment	FSI:	0.24
Zoning:	E1	Parking Spaces:	288
		Number of Office Buildings:	1

Building

Building ID:	171	GFA (sqm):	6,854
Building Name:	Dufferin Peel District Separate School Board	GFA (sqft):	73,776
Building Address:	40 Matheson Blvd W	Storeys:	3
Office Type:	Secondary Office	Year Built/Occupied:	1986



Office Directory 2016

Centre

Centre ID:	127	Site Area (ha):	7.523
Character Area:	Gateway CC	Site Area (ac):	18.59
Ward:	5	Total GFA (sqm):	38,209
General Location:	NS Matheson Blvd W, E of Avebury Rd	Total GFA (sqft):	411,278
Designation:	Business Employment	FSI:	0.51
Zoning:	E1-16	Parking Spaces:	1,493
		Number of Office Buildings:	3

Building

Building ID:	399	GFA (sqm):	20,011
Building Name:		GFA (sqft):	215,397
Building Address:	100 Milverton Dr	Storeys:	9
Office Type:	Major Office	Year Built/Occupied:	2001



Office Directory 2016

Centre

Centre ID:	127	Site Area (ha):	7.523
Character Area:	Gateway CC	Site Area (ac):	18.59
Ward:	5	Total GFA (sqm):	38,209
General Location:	NS Matheson Blvd W, E of Avebury Rd	Total GFA (sqft):	411,278
Designation:	Business Employment	FSI:	0.51
Zoning:	E1-16	Parking Spaces:	1,493
		Number of Office Buildings:	3

Building

Building ID:	172	GFA (sqm):	9,099
Building Name:	Oracle (Orlando Building "A")	GFA (sqft):	97,941
Building Address:	90 Matheson Blvd W	Storeys:	4
Office Type:	Secondary Office	Year Built/Occupied:	1991



Office Directory 2016

Centre

Centre ID:	127	Site Area (ha):	7.523
Character Area:	Gateway CC	Site Area (ac):	18.59
Ward:	5	Total GFA (sqm):	38,209
General Location:	NS Matheson Blvd W, E of Avebury Rd	Total GFA (sqft):	411,278
Designation:	Business Employment	FSI:	0.51
Zoning:	E1-16	Parking Spaces:	1,493
		Number of Office Buildings:	3

Building

Building ID:	173	GFA (sqm):	9,099
Building Name:	Oracle (Orlando Building "B")	GFA (sqft):	97,941
Building Address:	110 Matheson Blvd W	Storeys:	4
Office Type:	Secondary Office	Year Built/Occupied:	1991



Office Directory 2016

Centre

Centre ID:	128	Site Area (ha):	4.522
Character Area:	Gateway CC	Site Area (ac):	11.17
Ward:	5	Total GFA (sqm):	10,419
General Location:	SS Matheson Blvd W, W Hurontario St	Total GFA (sqft):	112,149
Designation:	Business Employment	FSI:	0.23
Zoning:	E1-16	Parking Spaces:	404
		Number of Office Buildings:	3

Building

Building ID:	174	GFA (sqm):	3,557
Building Name:	Heartland Office Campus I	GFA (sqft):	38,287
Building Address:	115 Matheson Blvd W	Storeys:	2
Office Type:	Secondary Office	Year Built/Occupied:	1989



Office Directory 2016

Centre

Centre ID:	128	Site Area (ha):	4.522
Character Area:	Gateway CC	Site Area (ac):	11.17
Ward:	5	Total GFA (sqm):	10,419
General Location:	SS Matheson Blvd W, W Hurontario St	Total GFA (sqft):	112,149
Designation:	Business Employment	FSI:	0.23
Zoning:	E1-16	Parking Spaces:	404
		Number of Office Buildings:	3

Building

Building ID:	176	GFA (sqm):	3,557
Building Name:	Heartland Office Campus III	GFA (sqft):	38,287
Building Address:	155 Matheson Blvd W	Storeys:	2
Office Type:	Secondary Office	Year Built/Occupied:	1989



Office Directory 2016

Centre

Centre ID:	128	Site Area (ha):	4.522
Character Area:	Gateway CC	Site Area (ac):	11.17
Ward:	5	Total GFA (sqm):	10,419
General Location:	SS Matheson Blvd W, W Hurontario St	Total GFA (sqft):	112,149
Designation:	Business Employment	FSI:	0.23
Zoning:	E1-16	Parking Spaces:	404
		Number of Office Buildings:	3

Building

Building ID:	175	GFA (sqm):	3,305
Building Name:	Heartland Office Campus II	GFA (sqft):	35,575
Building Address:	135 Matheson Blvd W	Storeys:	2
Office Type:	Secondary Office	Year Built/Occupied:	1989



Office Directory 2016

Centre

Centre ID:	129	Site Area (ha):	0.847
Character Area:	Gateway EA (West)	Site Area (ac):	2.09
Ward:	5	Total GFA (sqm):	4,729
General Location:	NW corner Matheson Blvd W & Avebury Rd	Total GFA (sqft):	50,903
Designation:	Business Employment	FSI:	0.56
Zoning:	E2	Parking Spaces:	251
		Number of Office Buildings:	1

Building

Building ID:	177	GFA (sqm):	4,729
Building Name:	RE Winter & Associates Building	GFA (sqft):	50,903
Building Address:	200 Matheson Blvd W	Storeys:	2
Office Type:	Secondary Office	Year Built/Occupied:	1989



Office Directory 2016

Centre

Centre ID:	130	Site Area (ha):	6.849
Character Area:	Cooksville NHD (West)	Site Area (ac):	16.92
Ward:	7	Total GFA (sqm):	6,639
General Location:	NE quadrant of Mavis Rd & Dundas St W	Total GFA (sqft):	71,462
Designation:	Business Employment	FSI:	0.10
Zoning:	E2-27	Parking Spaces:	169
		Number of Office Buildings:	1

Building

Building ID:	178	GFA (sqm):	6,639
Building Name:	Mississauga T & W Department - Mavis Depot	GFA (sqft):	71,462
Building Address:	3185 Mavis Rd	Storeys:	2
Office Type:	Secondary Office	Year Built/Occupied:	Not Available



Office Directory 2016

Centre

Centre ID:	131	Site Area (ha):	3.096
Character Area:	Mavis-Erindale EA	Site Area (ac):	7.65
Ward:	6	Total GFA (sqm):	11,901
General Location:	SW corner CNR	Total GFA (sqft):	128,101
Designation:	Business Employment	FSI:	0.38
Zoning:	E2-16	Parking Spaces:	Not Available
		Number of Office Buildings:	1

Building

Building ID:	179	GFA (sqm):	11,901
Building Name:	Mississauga Hydro	GFA (sqft):	128,101
Building Address:	3240 Mavis Rd	Storeys:	1
Office Type:	Major Office	Year Built/Occupied:	1980



Office Directory 2016

Centre

Centre ID:	132	Site Area (ha):	0.592
Character Area:	Gateway EA (East)	Site Area (ac):	1.46
Ward:	5	Total GFA (sqm):	1,672
General Location:	NS Macadam Rd, E of Whittle Rd	Total GFA (sqft):	17,997
Designation:	Business Employment	FSI:	0.28
Zoning:	E2-96	Parking Spaces:	Not Available
		Number of Office Buildings:	1

Building

Building ID:	180	GFA (sqm):	1,672
Building Name:		GFA (sqft):	17,997
Building Address:	5659 Mcadam Rd	Storeys:	1
Office Type:	Secondary Office	Year Built/Occupied:	1985



Office Directory 2016

Centre

Centre ID:	133	Site Area (ha):	0.601
Character Area:	Gateway EA (East)	Site Area (ac):	1.49
Ward:	5	Total GFA (sqm):	1,672
General Location:	SS Mcadam, E of Whittle Rd	Total GFA (sqft):	17,997
Designation:	Business Employment	FSI:	0.28
Zoning:	E2-96	Parking Spaces:	Not Available
		Number of Office Buildings:	1

Building

Building ID:	181	GFA (sqm):	1,672
Building Name:		GFA (sqft):	17,997
Building Address:	5660, 5670 Mcadam Rd	Storeys:	2
Office Type:	Secondary Office	Year Built/Occupied:	1990



Office Directory 2016

Centre

Centre ID:	135	Site Area (ha):	1.718
Character Area:	Meadowvale Business Park CC	Site Area (ac):	4.25
Ward:	9	Total GFA (sqm):	5,363
General Location:	NS Meadowpines Blvd, W of Meadowvale Blvd	Total GFA (sqft):	57,727
Designation:	Business Employment	FSI:	0.31
Zoning:	E2-1	Parking Spaces:	386
		Number of Office Buildings:	4

Building

Building ID:	186	GFA (sqm):	1,456
Building Name:	The Offices at Meadowpines	GFA (sqft):	15,672
Building Address:	2430 Meadowpine Blvd	Storeys:	2
Office Type:	Secondary Office	Year Built/Occupied:	1990



Office Directory 2016

Centre

Centre ID:	135	Site Area (ha):	1.718
Character Area:	Meadowvale Business Park CC	Site Area (ac):	4.25
Ward:	9	Total GFA (sqm):	5,363
General Location:	NS Meadowpines Blvd, W of Meadowvale Blvd	Total GFA (sqft):	57,727
Designation:	Business Employment	FSI:	0.31
Zoning:	E2-1	Parking Spaces:	386
		Number of Office Buildings:	4

Building

Building ID:	185	GFA (sqm):	1,070
Building Name:	The Offices at Meadowpines	GFA (sqft):	11,517
Building Address:	2420 Meadowpine Blvd	Storeys:	2
Office Type:	Secondary Office	Year Built/Occupied:	1990



Office Directory 2016

Centre

Centre ID:	135	Site Area (ha):	1.718
Character Area:	Meadowvale Business Park CC	Site Area (ac):	4.25
Ward:	9	Total GFA (sqm):	5,363
General Location:	NS Meadowpines Blvd, W of Meadowvale Blvd	Total GFA (sqft):	57,727
Designation:	Business Employment	FSI:	0.31
Zoning:	E2-1	Parking Spaces:	386
		Number of Office Buildings:	4

Building

Building ID:	184	GFA (sqm):	1,381
Building Name:	The Offices at Meadowpines	GFA (sqft):	14,865
Building Address:	2410 Meadowpine Blvd	Storeys:	2
Office Type:	Secondary Office	Year Built/Occupied:	1990



Office Directory 2016

Centre

Centre ID:	135	Site Area (ha):	1.718
Character Area:	Meadowvale Business Park CC	Site Area (ac):	4.25
Ward:	9	Total GFA (sqm):	5,363
General Location:	NS Meadowpines Blvd, W of Meadowvale Blvd	Total GFA (sqft):	57,727
Designation:	Business Employment	FSI:	0.31
Zoning:	E2-1	Parking Spaces:	386
		Number of Office Buildings:	4

Building

Building ID:	183	GFA (sqm):	1,456
Building Name:	The Offices at Meadowpines	GFA (sqft):	15,672
Building Address:	2400 Meadowpine Blvd	Storeys:	2
Office Type:	Secondary Office	Year Built/Occupied:	1990



Office Directory 2016

Centre

Centre ID:	138	Site Area (ha):	10.914
Character Area:	Meadowvale Business Park CC	Site Area (ac):	26.97
Ward:	9	Total GFA (sqm):	15,793
General Location:	SS Meadowvale Blvd, W of Syntex Dr	Total GFA (sqft):	169,994
Designation:	Business Employment	FSI:	0.14
Zoning:	E2-24	Parking Spaces:	Not Available
		Number of Office Buildings:	1

Building

Building ID:	189	GFA (sqm):	15,793
Building Name:	GE Canada	GFA (sqft):	169,994
Building Address:	2300 Meadowvale Blvd	Storeys:	3
Office Type:	Major Office	Year Built/Occupied:	1987



Office Directory 2016

Centre

Centre ID:	139	Site Area (ha):	1.027
Character Area:	Meadowvale CN	Site Area (ac):	2.54
Ward:	9	Total GFA (sqm):	8,190
General Location:	SW quadrant Glen Erin Dr & Aquitaine Ave	Total GFA (sqft):	88,156
Designation:	Mixed Use	FSI:	0.80
Zoning:	C3	Parking Spaces:	Not Available
		Number of Office Buildings:	1

Building

Building ID:	190	GFA (sqm):	8,190
Building Name:	Meadowvale Professional Centre	GFA (sqft):	88,156
Building Address:	6855 Meadowvale Town Centre	Storeys:	3
Office Type:	Secondary Office	Year Built/Occupied:	1981



Office Directory 2016

Centre

Centre ID:	141	Site Area (ha):	1.022
Character Area:	Northeast EA (West)	Site Area (ac):	2.53
Ward:	5	Total GFA (sqm):	7,699
General Location:	WS Dixie Rd, S of Meyerside Dr	Total GFA (sqft):	82,871
Designation:	Business Employment	FSI:	0.75
Zoning:	E2	Parking Spaces:	254
		Number of Office Buildings:	1

Building

Building ID:	192	GFA (sqm):	7,699
Building Name:	Dixie Place	GFA (sqft):	82,871
Building Address:	1450 Meyerside Dr	Storeys:	7
Office Type:	Secondary Office	Year Built/Occupied:	1991



Office Directory 2016

Centre

Centre ID:	142	Site Area (ha):	5.433
Character Area:	Dixie EA	Site Area (ac):	13.42
Ward:	1	Total GFA (sqm):	4,689
General Location:	Queensway & Stanfield	Total GFA (sqft):	50,472
Designation:	Business Employment	FSI:	0.09
Zoning:	E2	Parking Spaces:	192
		Number of Office Buildings:	1

Building

Building ID:	193	GFA (sqm):	4,689
Building Name:	Astra Pharma Inc. Canada	GFA (sqft):	50,472
Building Address:	1004 Middlegate Rd	Storeys:	3
Office Type:	Secondary Office	Year Built/Occupied:	Not Available



Office Directory 2016

Centre

Centre ID:	143	Site Area (ha):	1.630
Character Area:	Meadowvale Business Park CC	Site Area (ac):	4.03
Ward:	9	Total GFA (sqm):	2,606
General Location:	NE Millcreek Dr & Erin Mills Pky	Total GFA (sqft):	28,051
Designation:	Mixed Use	FSI:	0.16
Zoning:	C3-44	Parking Spaces:	220
		Number of Office Buildings:	1

Building

Building ID:	194	GFA (sqm):	2,606
Building Name:	Erin Park Plaza	GFA (sqft):	28,051
Building Address:	6465 Millcreek Dr	Storeys:	2
Office Type:	Secondary Office	Year Built/Occupied:	1987



Office Directory 2016

Centre

Centre ID:	144	Site Area (ha):	0.568
Character Area:	Meadowvale Business Park CC	Site Area (ac):	1.40
Ward:	9	Total GFA (sqm):	1,843
General Location:	NW Millcreek Dr & Erin Mills Pky	Total GFA (sqft):	19,838
Designation:	Business Employment	FSI:	0.32
Zoning:	E2-1	Parking Spaces:	Not Available
		Number of Office Buildings:	1

Building

Building ID:	195	GFA (sqm):	1,843
Building Name:	6850 Millcreek	GFA (sqft):	19,838
Building Address:	6850 Millcreek Dr	Storeys:	2
Office Type:	Secondary Office	Year Built/Occupied:	1987



Office Directory 2016

Centre

Centre ID:	146	Site Area (ha):	2.105
Character Area:	Meadowvale Business Park CC	Site Area (ac):	5.20
Ward:	11	Total GFA (sqm):	9,173
General Location:	NE corner Erin Mills Pky & Argentia Rd	Total GFA (sqft):	98,737
Designation:	Business Employment	FSI:	0.44
Zoning:	E1	Parking Spaces:	292
		Number of Office Buildings:	1

Building

Building ID:	197	GFA (sqm):	9,173
Building Name:	The Meadowvale Atrium	GFA (sqft):	98,737
Building Address:	1900 Minnesota Crt	Storeys:	2
Office Type:	Secondary Office	Year Built/Occupied:	1981



Office Directory 2016

Centre

Centre ID:	147	Site Area (ha):	2.450
Character Area:	Meadowvale Business Park CC	Site Area (ac):	6.05
Ward:	11	Total GFA (sqm):	10,914
General Location:	E of Mississauga Rd, N of Agrentia Rd	Total GFA (sqft):	117,473
Designation:	Business Employment	FSI:	0.45
Zoning:	E1	Parking Spaces:	428
		Number of Office Buildings:	1

Building

Building ID:	198	GFA (sqm):	10,914
Building Name:		GFA (sqft):	117,473
Building Address:	1919 Minnesota Crt	Storeys:	5
Office Type:	Major Office	Year Built/Occupied:	2013



Office Directory 2016

Centre

Centre ID:	148	Site Area (ha):	3.073
Character Area:	Meadowvale Business Park CC	Site Area (ac):	7.59
Ward:	11	Total GFA (sqm):	15,341
General Location:	WS Mississauga Rd, N of Kitimat Rd	Total GFA (sqft):	165,129
Designation:	Business Employment	FSI:	0.50
Zoning:	E2-1	Parking Spaces:	314
		Number of Office Buildings:	12

Building

Building ID:	201	GFA (sqm):	667
Building Name:	Meadowvale Court II	GFA (sqft):	7,180
Building Address:	6505 Mississauga Rd	Storeys:	1
Office Type:	Secondary Office	Year Built/Occupied:	1981



Office Directory 2016

Centre

Centre ID:	148	Site Area (ha):	3.073
Character Area:	Meadowvale Business Park CC	Site Area (ac):	7.59
Ward:	11	Total GFA (sqm):	15,341
General Location:	WS Mississauga Rd, N of Kitimat Rd	Total GFA (sqft):	165,129
Designation:	Business Employment	FSI:	0.50
Zoning:	E2-1	Parking Spaces:	314
		Number of Office Buildings:	12

Building

Building ID:	200	GFA (sqm):	667
Building Name:	Meadowvale Court II	GFA (sqft):	7,180
Building Address:	6503 Mississauga Rd	Storeys:	1
Office Type:	Secondary Office	Year Built/Occupied:	1981



Office Directory 2016

Centre

Centre ID:	148	Site Area (ha):	3.073
Character Area:	Meadowvale Business Park CC	Site Area (ac):	7.59
Ward:	11	Total GFA (sqm):	15,341
General Location:	WS Mississauga Rd, N of Kitimat Rd	Total GFA (sqft):	165,129
Designation:	Business Employment	FSI:	0.50
Zoning:	E2-1	Parking Spaces:	314
		Number of Office Buildings:	12

Building

Building ID:	199	GFA (sqm):	8,004
Building Name:	Meadowvale Court II	GFA (sqft):	86,154
Building Address:	6501 Mississauga Rd	Storeys:	1
Office Type:	Secondary Office	Year Built/Occupied:	1981



Office Directory 2016

Centre

Centre ID:	148	Site Area (ha):	3.073
Character Area:	Meadowvale Business Park CC	Site Area (ac):	7.59
Ward:	11	Total GFA (sqm):	15,341
General Location:	WS Mississauga Rd, N of Kitimat Rd	Total GFA (sqft):	165,129
Designation:	Business Employment	FSI:	0.50
Zoning:	E2-1	Parking Spaces:	314
		Number of Office Buildings:	12

Building

Building ID:	206	GFA (sqm):	667
Building Name:	Meadowvale Court II	GFA (sqft):	7,180
Building Address:	6515 Mississauga Rd	Storeys:	1
Office Type:	Secondary Office	Year Built/Occupied:	1981



Office Directory 2016

Centre

Centre ID:	148	Site Area (ha):	3.073
Character Area:	Meadowvale Business Park CC	Site Area (ac):	7.59
Ward:	11	Total GFA (sqm):	15,341
General Location:	WS Mississauga Rd, N of Kitimat Rd	Total GFA (sqft):	165,129
Designation:	Business Employment	FSI:	0.50
Zoning:	E2-1	Parking Spaces:	314
		Number of Office Buildings:	12

Building

Building ID:	210	GFA (sqm):	667
Building Name:	Meadowvale Court II	GFA (sqft):	7,180
Building Address:	6523 Mississauga Rd	Storeys:	1
Office Type:	Secondary Office	Year Built/Occupied:	1981



Office Directory 2016

Centre

Centre ID:	148	Site Area (ha):	3.073
Character Area:	Meadowvale Business Park CC	Site Area (ac):	7.59
Ward:	11	Total GFA (sqm):	15,341
General Location:	WS Mississauga Rd, N of Kitimat Rd	Total GFA (sqft):	165,129
Designation:	Business Employment	FSI:	0.50
Zoning:	E2-1	Parking Spaces:	314
		Number of Office Buildings:	12

Building

Building ID:	205	GFA (sqm):	667
Building Name:	Meadowvale Court II	GFA (sqft):	7,180
Building Address:	6513 Mississauga Rd	Storeys:	1
Office Type:	Secondary Office	Year Built/Occupied:	1981



Office Directory 2016

Centre

Centre ID:	148	Site Area (ha):	3.073
Character Area:	Meadowvale Business Park CC	Site Area (ac):	7.59
Ward:	11	Total GFA (sqm):	15,341
General Location:	WS Mississauga Rd, N of Kitimat Rd	Total GFA (sqft):	165,129
Designation:	Business Employment	FSI:	0.50
Zoning:	E2-1	Parking Spaces:	314
		Number of Office Buildings:	12

Building

Building ID:	208	GFA (sqm):	667
Building Name:	Meadowvale Court II	GFA (sqft):	7,180
Building Address:	6519 Mississauga Rd	Storeys:	1
Office Type:	Secondary Office	Year Built/Occupied:	1981



Office Directory 2016

Centre

Centre ID:	148	Site Area (ha):	3.073
Character Area:	Meadowvale Business Park CC	Site Area (ac):	7.59
Ward:	11	Total GFA (sqm):	15,341
General Location:	WS Mississauga Rd, N of Kitimat Rd	Total GFA (sqft):	165,129
Designation:	Business Employment	FSI:	0.50
Zoning:	E2-1	Parking Spaces:	314
		Number of Office Buildings:	12

Building

Building ID:	204	GFA (sqm):	667
Building Name:	Meadowvale Court II	GFA (sqft):	7,180
Building Address:	6511 Mississauga Rd	Storeys:	1
Office Type:	Secondary Office	Year Built/Occupied:	1981



Office Directory 2016

Centre

Centre ID:	148	Site Area (ha):	3.073
Character Area:	Meadowvale Business Park CC	Site Area (ac):	7.59
Ward:	11	Total GFA (sqm):	15,341
General Location:	WS Mississauga Rd, N of Kitimat Rd	Total GFA (sqft):	165,129
Designation:	Business Employment	FSI:	0.50
Zoning:	E2-1	Parking Spaces:	314
		Number of Office Buildings:	12

Building

Building ID:	207	GFA (sqm):	667
Building Name:	Meadowvale Court II	GFA (sqft):	7,180
Building Address:	6517 Mississauga Rd	Storeys:	1
Office Type:	Secondary Office	Year Built/Occupied:	1981



Office Directory 2016

Centre

Centre ID:	148	Site Area (ha):	3.073
Character Area:	Meadowvale Business Park CC	Site Area (ac):	7.59
Ward:	11	Total GFA (sqm):	15,341
General Location:	WS Mississauga Rd, N of Kitimat Rd	Total GFA (sqft):	165,129
Designation:	Business Employment	FSI:	0.50
Zoning:	E2-1	Parking Spaces:	314
		Number of Office Buildings:	12

Building

Building ID:	203	GFA (sqm):	667
Building Name:	Meadowvale Court II	GFA (sqft):	7,180
Building Address:	6509 Mississauga Rd	Storeys:	1
Office Type:	Secondary Office	Year Built/Occupied:	1981



Office Directory 2016

Centre

Centre ID:	148	Site Area (ha):	3.073
Character Area:	Meadowvale Business Park CC	Site Area (ac):	7.59
Ward:	11	Total GFA (sqm):	15,341
General Location:	WS Mississauga Rd, N of Kitimat Rd	Total GFA (sqft):	165,129
Designation:	Business Employment	FSI:	0.50
Zoning:	E2-1	Parking Spaces:	314
		Number of Office Buildings:	12

Building

Building ID:	209	GFA (sqm):	667
Building Name:	Meadowvale Court II	GFA (sqft):	7,180
Building Address:	6521 Mississauga Rd	Storeys:	1
Office Type:	Secondary Office	Year Built/Occupied:	1981



Office Directory 2016

Centre

Centre ID:	148	Site Area (ha):	3.073
Character Area:	Meadowvale Business Park CC	Site Area (ac):	7.59
Ward:	11	Total GFA (sqm):	15,341
General Location:	WS Mississauga Rd, N of Kitimat Rd	Total GFA (sqft):	165,129
Designation:	Business Employment	FSI:	0.50
Zoning:	E2-1	Parking Spaces:	314
		Number of Office Buildings:	12

Building

Building ID:	202	GFA (sqm):	667
Building Name:	Meadowvale Court II	GFA (sqft):	7,180
Building Address:	6507 Mississauga Rd	Storeys:	1
Office Type:	Secondary Office	Year Built/Occupied:	1981



Office Directory 2016

Centre

Centre ID:	149	Site Area (ha):	2.623
Character Area:	Meadowvale Business Park CC	Site Area (ac):	6.48
Ward:	11	Total GFA (sqm):	6,461
General Location:	WS Mississauga Rd, N of Kitimat Rd	Total GFA (sqft):	69,546
Designation:	Business Employment	FSI:	0.25
Zoning:	E1	Parking Spaces:	276
		Number of Office Buildings:	11

Building

Building ID:	220	GFA (sqm):	543
Building Name:	Meadowvale Court I	GFA (sqft):	5,845
Building Address:	6555 Mississauga Rd	Storeys:	1
Office Type:	Secondary Office	Year Built/Occupied:	1979



Office Directory 2016

Centre

Centre ID:	149	Site Area (ha):	2.623
Character Area:	Meadowvale Business Park CC	Site Area (ac):	6.48
Ward:	11	Total GFA (sqm):	6,461
General Location:	WS Mississauga Rd, N of Kitimat Rd	Total GFA (sqft):	69,546
Designation:	Business Employment	FSI:	0.25
Zoning:	E1	Parking Spaces:	276
		Number of Office Buildings:	11

Building

Building ID:	218	GFA (sqm):	500
Building Name:	Meadowvale Court I	GFA (sqft):	5,382
Building Address:	6549 Mississauga Rd	Storeys:	1
Office Type:	Secondary Office	Year Built/Occupied:	1979



Office Directory 2016

Centre

Centre ID:	149	Site Area (ha):	2.623
Character Area:	Meadowvale Business Park CC	Site Area (ac):	6.48
Ward:	11	Total GFA (sqm):	6,461
General Location:	WS Mississauga Rd, N of Kitimat Rd	Total GFA (sqft):	69,546
Designation:	Business Employment	FSI:	0.25
Zoning:	E1	Parking Spaces:	276
		Number of Office Buildings:	11

Building

Building ID:	211	GFA (sqm):	543
Building Name:	Meadowvale Court I	GFA (sqft):	5,845
Building Address:	6531 Mississauga Rd	Storeys:	1
Office Type:	Secondary Office	Year Built/Occupied:	1979



Office Directory 2016

Centre

Centre ID:	149	Site Area (ha):	2.623
Character Area:	Meadowvale Business Park CC	Site Area (ac):	6.48
Ward:	11	Total GFA (sqm):	6,461
General Location:	WS Mississauga Rd, N of Kitimat Rd	Total GFA (sqft):	69,546
Designation:	Business Employment	FSI:	0.25
Zoning:	E1	Parking Spaces:	276
		Number of Office Buildings:	11

Building

Building ID:	212	GFA (sqm):	530
Building Name:	Meadowvale Court I	GFA (sqft):	5,705
Building Address:	6533 Mississauga Rd	Storeys:	1
Office Type:	Secondary Office	Year Built/Occupied:	1979



Office Directory 2016

Centre

Centre ID:	149	Site Area (ha):	2.623
Character Area:	Meadowvale Business Park CC	Site Area (ac):	6.48
Ward:	11	Total GFA (sqm):	6,461
General Location:	WS Mississauga Rd, N of Kitimat Rd	Total GFA (sqft):	69,546
Designation:	Business Employment	FSI:	0.25
Zoning:	E1	Parking Spaces:	276
		Number of Office Buildings:	11

Building

Building ID:	213	GFA (sqm):	488
Building Name:	Meadowvale Court I	GFA (sqft):	5,253
Building Address:	6535 Mississauga Rd	Storeys:	1
Office Type:	Secondary Office	Year Built/Occupied:	1979



Office Directory 2016

Centre

Centre ID:	149	Site Area (ha):	2.623
Character Area:	Meadowvale Business Park CC	Site Area (ac):	6.48
Ward:	11	Total GFA (sqm):	6,461
General Location:	WS Mississauga Rd, N of Kitimat Rd	Total GFA (sqft):	69,546
Designation:	Business Employment	FSI:	0.25
Zoning:	E1	Parking Spaces:	276
		Number of Office Buildings:	11

Building

Building ID:	214	GFA (sqm):	488
Building Name:	Meadowvale Court I	GFA (sqft):	5,253
Building Address:	6537 Mississauga Rd	Storeys:	1
Office Type:	Secondary Office	Year Built/Occupied:	1979



Office Directory 2016

Centre

Centre ID:	149	Site Area (ha):	2.623
Character Area:	Meadowvale Business Park CC	Site Area (ac):	6.48
Ward:	11	Total GFA (sqm):	6,461
General Location:	WS Mississauga Rd, N of Kitimat Rd	Total GFA (sqft):	69,546
Designation:	Business Employment	FSI:	0.25
Zoning:	E1	Parking Spaces:	276
		Number of Office Buildings:	11

Building

Building ID:	215	GFA (sqm):	465
Building Name:	Meadowvale Court I	GFA (sqft):	5,005
Building Address:	6539 Mississauga Rd	Storeys:	1
Office Type:	Secondary Office	Year Built/Occupied:	1979



Office Directory 2016

Centre

Centre ID:	149	Site Area (ha):	2.623
Character Area:	Meadowvale Business Park CC	Site Area (ac):	6.48
Ward:	11	Total GFA (sqm):	6,461
General Location:	WS Mississauga Rd, N of Kitimat Rd	Total GFA (sqft):	69,546
Designation:	Business Employment	FSI:	0.25
Zoning:	E1	Parking Spaces:	276
		Number of Office Buildings:	11

Building

Building ID:	217	GFA (sqm):	480
Building Name:	Meadowvale Court I	GFA (sqft):	5,167
Building Address:	6547 Mississauga Rd	Storeys:	1
Office Type:	Secondary Office	Year Built/Occupied:	1979



Office Directory 2016

Centre

Centre ID:	149	Site Area (ha):	2.623
Character Area:	Meadowvale Business Park CC	Site Area (ac):	6.48
Ward:	11	Total GFA (sqm):	6,461
General Location:	WS Mississauga Rd, N of Kitimat Rd	Total GFA (sqft):	69,546
Designation:	Business Employment	FSI:	0.25
Zoning:	E1	Parking Spaces:	276
		Number of Office Buildings:	11

Building

Building ID:	221	GFA (sqm):	1,070
Building Name:	Meadowvale Court I	GFA (sqft):	11,517
Building Address:	6557 Mississauga Rd	Storeys:	1
Office Type:	Secondary Office	Year Built/Occupied:	1979



Office Directory 2016

Centre

Centre ID:	149	Site Area (ha):	2.623
Character Area:	Meadowvale Business Park CC	Site Area (ac):	6.48
Ward:	11	Total GFA (sqm):	6,461
General Location:	WS Mississauga Rd, N of Kitimat Rd	Total GFA (sqft):	69,546
Designation:	Business Employment	FSI:	0.25
Zoning:	E1	Parking Spaces:	276
		Number of Office Buildings:	11

Building

Building ID:	219	GFA (sqm):	1,000
Building Name:	Meadowvale Court I	GFA (sqft):	10,764
Building Address:	6551 Mississauga Rd	Storeys:	1
Office Type:	Secondary Office	Year Built/Occupied:	1979



Office Directory 2016

Centre

Centre ID:	149	Site Area (ha):	2.623
Character Area:	Meadowvale Business Park CC	Site Area (ac):	6.48
Ward:	11	Total GFA (sqm):	6,461
General Location:	WS Mississauga Rd, N of Kitimat Rd	Total GFA (sqft):	69,546
Designation:	Business Employment	FSI:	0.25
Zoning:	E1	Parking Spaces:	276
		Number of Office Buildings:	11

Building

Building ID:	216	GFA (sqm):	354
Building Name:	Meadowvale Court I	GFA (sqft):	3,810
Building Address:	6541 Mississauga Rd	Storeys:	1
Office Type:	Secondary Office	Year Built/Occupied:	1979



Office Directory 2016

Centre

Centre ID:	150	Site Area (ha):	5.402
Character Area:	Meadowvale Business Park CC	Site Area (ac):	13.35
Ward:	11	Total GFA (sqm):	43,331
General Location:	NE corner Mississauga Rd & Argentia Rd	Total GFA (sqft):	466,411
Designation:	Business Employment	FSI:	0.80
Zoning:	E1	Parking Spaces:	1,310
		Number of Office Buildings:	3

Building

Building ID:	222	GFA (sqm):	14,480
Building Name:	Markborough Place	GFA (sqft):	155,861
Building Address:	6711 Mississauga Rd	Storeys:	7
Office Type:	Major Office	Year Built/Occupied:	1980



Office Directory 2016

Centre

Centre ID:	150	Site Area (ha):	5.402
Character Area:	Meadowvale Business Park CC	Site Area (ac):	13.35
Ward:	11	Total GFA (sqm):	43,331
General Location:	NE corner Mississauga Rd & Argentia Rd	Total GFA (sqft):	466,411
Designation:	Business Employment	FSI:	0.80
Zoning:	E1	Parking Spaces:	1,310
		Number of Office Buildings:	3

Building

Building ID:	362	GFA (sqm):	10,391
Building Name:	Markborough Place-Phase III	GFA (sqft):	111,847
Building Address:	6755 Mississauga Rd	Storeys:	6
Office Type:	Major Office	Year Built/Occupied:	1999



Office Directory 2016

Centre

Centre ID:	150	Site Area (ha):	5.402
Character Area:	Meadowvale Business Park CC	Site Area (ac):	13.35
Ward:	11	Total GFA (sqm):	43,331
General Location:	NE corner Mississauga Rd & Argentia Rd	Total GFA (sqft):	466,411
Designation:	Business Employment	FSI:	0.80
Zoning:	E1	Parking Spaces:	1,310
		Number of Office Buildings:	3

Building

Building ID:	223	GFA (sqm):	18,460
Building Name:	Markborough Place - Phs II	GFA (sqft):	198,702
Building Address:	6733 Mississauga Rd	Storeys:	8
Office Type:	Major Office	Year Built/Occupied:	1990



Office Directory 2016

Centre

Centre ID:	151	Site Area (ha):	6.852
Character Area:	Meadowvale Business Park CC	Site Area (ac):	16.93
Ward:	9	Total GFA (sqm):	15,793
General Location:	SS Derry Rd W, W of Mississauga Rd	Total GFA (sqft):	169,994
Designation:	Business Employment	FSI:	0.23
Zoning:	E2-1	Parking Spaces:	703
		Number of Office Buildings:	1

Building

Building ID:	224	GFA (sqm):	15,793
Building Name:	Dupont Canada	GFA (sqft):	169,994
Building Address:	7070 Mississauga Rd	Storeys:	1
Office Type:	Major Office	Year Built/Occupied:	1987



Office Directory 2016

Centre

Centre ID:	153	Site Area (ha):	0.444
Character Area:	Northeast EA (East)	Site Area (ac):	1.10
Ward:	5	Total GFA (sqm):	3,771
General Location:	WS Nashua Dr, E of Rexwood Rd	Total GFA (sqft):	40,591
Designation:	Business Employment	FSI:	0.85
Zoning:	E2	Parking Spaces:	Not Available
		Number of Office Buildings:	1

Building

Building ID:	226	GFA (sqm):	3,771
Building Name:		GFA (sqft):	40,591
Building Address:	3930 Nashua Dr	Storeys:	3
Office Type:	Secondary Office	Year Built/Occupied:	1990



Office Directory 2016

Centre

Centre ID:	155	Site Area (ha):	4.487
Character Area:	Sheridan Park CC	Site Area (ac):	11.09
Ward:	2	Total GFA (sqm):	15,682
General Location:	NS North Sheridan Way, E of Winston Churchill Blvd	Total GFA (sqft):	168,800
Designation:	Business Employment	FSI:	0.35
Zoning:	E2-6	Parking Spaces:	581
		Number of Office Buildings:	2

Building

Building ID:	228	GFA (sqm):	9,917
Building Name:	Promontory II	GFA (sqft):	106,746
Building Address:	2655 North Sheridan Way	Storeys:	4
Office Type:	Secondary Office	Year Built/Occupied:	1989



Office Directory 2016

Centre

Centre ID:	155	Site Area (ha):	4.487
Character Area:	Sheridan Park CC	Site Area (ac):	11.09
Ward:	2	Total GFA (sqm):	15,682
General Location:	NS North Sheridan Way, E of Winston Churchill Blvd	Total GFA (sqft):	168,800
Designation:	Business Employment	FSI:	0.35
Zoning:	E2-6	Parking Spaces:	581
		Number of Office Buildings:	2

Building

Building ID:	229	GFA (sqm):	5,765
Building Name:	Promontory I	GFA (sqft):	62,054
Building Address:	2695 North Sheridan Way	Storeys:	2
Office Type:	Secondary Office	Year Built/Occupied:	1987



Office Directory 2016

Centre

Centre ID:	156	Site Area (ha):	0.908
Character Area:	Northeast EA (East)	Site Area (ac):	2.24
Ward:	5	Total GFA (sqm):	5,284
General Location:	ES Northam Dr, N of American Dr	Total GFA (sqft):	56,877
Designation:	Industrial	FSI:	0.58
Zoning:	E3	Parking Spaces:	192
		Number of Office Buildings:	1

Building

Building ID:	230	GFA (sqm):	5,284
Building Name:	Slough Estates Building	GFA (sqft):	56,877
Building Address:	6285 Northam Dr	Storeys:	4
Office Type:	Secondary Office	Year Built/Occupied:	1990



Office Directory 2016

Centre

Centre ID:	157	Site Area (ha):	1.916
Character Area:	Airport CC	Site Area (ac):	4.74
Ward:	5	Total GFA (sqm):	18,487
General Location:	NE corner Eglinton Ave E & Orbitor Dr	Total GFA (sqft):	198,992
Designation:	Business Employment	FSI:	0.96
Zoning:	E1-19	Parking Spaces:	600
		Number of Office Buildings:	2

Building

Building ID:	232	GFA (sqm):	9,290
Building Name:	The Heritage - Phs II	GFA (sqft):	99,997
Building Address:	5045 Orbitor Dr	Storeys:	3
Office Type:	Secondary Office	Year Built/Occupied:	1990



Office Directory 2016

Centre

Centre ID:	157	Site Area (ha):	1.916
Character Area:	Airport CC	Site Area (ac):	4.74
Ward:	5	Total GFA (sqm):	18,487
General Location:	NE corner Eglinton Ave E & Orbitor Dr	Total GFA (sqft):	198,992
Designation:	Business Employment	FSI:	0.96
Zoning:	E1-19	Parking Spaces:	600
		Number of Office Buildings:	2

Building

Building ID:	231	GFA (sqm):	9,197
Building Name:	The Heritage - Phs I	GFA (sqft):	98,996
Building Address:	5025 Orbitor Dr	Storeys:	3
Office Type:	Secondary Office	Year Built/Occupied:	1990



Office Directory 2016

Centre

Centre ID:	158	Site Area (ha):	1.340
Character Area:	Airport CC	Site Area (ac):	3.31
Ward:	5	Total GFA (sqm):	5,630
General Location:	NE corner Skymark Ave & Orbitor Dr	Total GFA (sqft):	60,601
Designation:	Business Employment	FSI:	0.42
Zoning:	E1-19	Parking Spaces:	229
		Number of Office Buildings:	2

Building

Building ID:	6	GFA (sqm):	2,103
Building Name:	Skymark/Orbitor Place - Phase II	GFA (sqft):	22,637
Building Address:	2475 Skymark Ave	Storeys:	2
Office Type:	Secondary Office	Year Built/Occupied:	Not Available



Office Directory 2016

Centre

Centre ID:	158	Site Area (ha):	1.340
Character Area:	Airport CC	Site Area (ac):	3.31
Ward:	5	Total GFA (sqm):	5,630
General Location:	NE corner Skymark Ave & Orbitor Dr	Total GFA (sqft):	60,601
Designation:	Business Employment	FSI:	0.42
Zoning:	E1-19	Parking Spaces:	229
		Number of Office Buildings:	2

Building

Building ID:	233	GFA (sqm):	3,527
Building Name:	Skymark/Orbitor Place - Phase I	GFA (sqft):	37,964
Building Address:	5090 Orbitor Dr	Storeys:	2
Office Type:	Secondary Office	Year Built/Occupied:	1989



Office Directory 2016

Centre

Centre ID:	159	Site Area (ha):	0.252
Character Area:	Airport CC	Site Area (ac):	0.62
Ward:	5	Total GFA (sqm):	3,028
General Location:	WS Orbitor Dr, N of Skymark Ave	Total GFA (sqft):	32,593
Designation:	Business Employment	FSI:	1.20
Zoning:	E1-19	Parking Spaces:	98
		Number of Office Buildings:	1

Building

Building ID:	234	GFA (sqm):	3,028
Building Name:	Orbitor Place	GFA (sqft):	32,593
Building Address:	5100 Orbitor Dr	Storeys:	4
Office Type:	Secondary Office	Year Built/Occupied:	1989



Office Directory 2016

Centre

Centre ID:	160	Site Area (ha):	1.224
Character Area:	Airport CC	Site Area (ac):	3.02
Ward:	5	Total GFA (sqm):	2,486
General Location:	NW corner Matheson Blvd E & Orbitor Dr	Total GFA (sqft):	26,759
Designation:	Business Employment	FSI:	0.20
Zoning:	E1	Parking Spaces:	80
		Number of Office Buildings:	1

Building

Building ID:	235	GFA (sqm):	2,486
Building Name:	AT & T	GFA (sqft):	26,759
Building Address:	5160 Orbitor Dr	Storeys:	2
Office Type:	Secondary Office	Year Built/Occupied:	1993



Office Directory 2016

Centre

Centre ID:	163	Site Area (ha):	3.237
Character Area:	Airport CC	Site Area (ac):	8.00
Ward:	5	Total GFA (sqm):	10,476
General Location:	SW corner Orbitor Dr & Explorer Dr	Total GFA (sqft):	112,763
Designation:	Business Employment	FSI:	0.32
Zoning:	E1	Parking Spaces:	244
		Number of Office Buildings:	1

Building

Building ID:	238	GFA (sqm):	10,476
Building Name:	Nissan Canada	GFA (sqft):	112,763
Building Address:	5290 Orbitor Dr	Storeys:	2
Office Type:	Major Office	Year Built/Occupied:	1989



Office Directory 2016

Centre

Centre ID:	164	Site Area (ha):	0.295
Character Area:	Applewood NHD	Site Area (ac):	0.73
Ward:	3	Total GFA (sqm):	1,858
General Location:	WS Palstan Rd, N of Dundas St E	Total GFA (sqft):	19,999
Designation:	Mixed Use	FSI:	0.63
Zoning:	C3	Parking Spaces:	75
		Number of Office Buildings:	1

Building

Building ID:	239	GFA (sqm):	1,858
Building Name:	Palstan Place	GFA (sqft):	19,999
Building Address:	3034 Palstan Rd	Storeys:	4
Office Type:	Secondary Office	Year Built/Occupied:	1976



Office Directory 2016

Centre

Centre ID:	165	Site Area (ha):	2.775
Character Area:	Dixie EA	Site Area (ac):	6.86
Ward:	1	Total GFA (sqm):	13,461
General Location:	NE corner Cawthra Rd & Queensway East	Total GFA (sqft):	144,893
Designation:	Business Employment	FSI:	0.49
Zoning:	E2	Parking Spaces:	142
		Number of Office Buildings:	1

Building

Building ID:	240	GFA (sqm):	13,461
Building Name:	Queensway Square	GFA (sqft):	144,893
Building Address:	755 Queensway E	Storeys:	3
Office Type:	Major Office	Year Built/Occupied:	1981



Office Directory 2016

Centre

Centre ID:	166	Site Area (ha):	0.357
Character Area:	DT Hospital	Site Area (ac):	0.88
Ward:	7	Total GFA (sqm):	2,033
General Location:	NW corner Hurontario St & Queensway W	Total GFA (sqft):	21,883
Designation:	Office	FSI:	0.57
Zoning:	0	Parking Spaces:	Not Available
		Number of Office Buildings:	1

Building

Building ID:	241	GFA (sqm):	2,033
Building Name:	South Peel Medical Dental Building	GFA (sqft):	21,883
Building Address:	77 Queensway W	Storeys:	3
Office Type:	Secondary Office	Year Built/Occupied:	1975



Office Directory 2016

Centre

Centre ID:	167	Site Area (ha):	0.572
Character Area:	DT Hospital	Site Area (ac):	1.41
Ward:	7	Total GFA (sqm):	9,490
General Location:	NE Queensway W & Confederation Pky	Total GFA (sqft):	102,150
Designation:	Office	FSI:	1.66
Zoning:	0	Parking Spaces:	266
		Number of Office Buildings:	1

Building

Building ID:	242	GFA (sqm):	9,490
Building Name:	89 The Queensway	GFA (sqft):	102,150
Building Address:	89 Queensway W	Storeys:	8
Office Type:	Secondary Office	Year Built/Occupied:	1980



Office Directory 2016

Centre

Centre ID:	168	Site Area (ha):	0.676
Character Area:	DT Hospital	Site Area (ac):	1.67
Ward:	7	Total GFA (sqm):	6,819
General Location:	NE Queensway W & Confederation Pky	Total GFA (sqft):	73,399
Designation:	Office	FSI:	1.01
Zoning:	0	Parking Spaces:	215
		Number of Office Buildings:	1

Building

Building ID:	243	GFA (sqm):	6,819
Building Name:	101 The Queensway	GFA (sqft):	73,399
Building Address:	101 Queensway W	Storeys:	7
Office Type:	Secondary Office	Year Built/Occupied:	1978



Office Directory 2016

Centre

Centre ID:	169	Site Area (ha):	0.562
Character Area:	Cooksville NHD (West)	Site Area (ac):	1.39
Ward:	7	Total GFA (sqm):	3,856
General Location:	SS Queensway W, W of Hurontario St	Total GFA (sqft):	41,506
Designation:	Office	FSI:	0.69
Zoning:	0	Parking Spaces:	158
		Number of Office Buildings:	1

Building

Building ID:	244	GFA (sqm):	3,856
Building Name:	First Medical Place	GFA (sqft):	41,506
Building Address:	170 Queensway W	Storeys:	2
Office Type:	Secondary Office	Year Built/Occupied:	1984



Office Directory 2016

Centre

Centre ID:	170	Site Area (ha):	1.292
Character Area:	DT Core	Site Area (ac):	3.19
Ward:	4	Total GFA (sqm):	7,040
General Location:	WS Rober Speck Pky, N of Burnhamthorpe Rd W	Total GFA (sqft):	75,778
Designation:	Downtown Mixed Use	FSI:	0.54
Zoning:	H-CC2{3}	Parking Spaces:	139
		Number of Office Buildings:	4

Building

Building ID:	248	GFA (sqm):	1,760
Building Name:	Treetops Office Complex	GFA (sqft):	18,944
Building Address:	190 Robert Speck Pky	Storeys:	2
Office Type:	Secondary Office	Year Built/Occupied:	1988



Office Directory 2016

Centre

Centre ID:	170	Site Area (ha):	1.292
Character Area:	DT Core	Site Area (ac):	3.19
Ward:	4	Total GFA (sqm):	7,040
General Location:	WS Rober Speck Pky, N of Burnhamthorpe Rd W	Total GFA (sqft):	75,778
Designation:	Downtown Mixed Use	FSI:	0.54
Zoning:	H-CC2{3}	Parking Spaces:	139
		Number of Office Buildings:	4

Building

Building ID:	247	GFA (sqm):	1,760
Building Name:	Treetops Office Complex	GFA (sqft):	18,944
Building Address:	186 Robert Speck Pky	Storeys:	2
Office Type:	Secondary Office	Year Built/Occupied:	1987



Office Directory 2016

Centre

Centre ID:	170	Site Area (ha):	1.292
Character Area:	DT Core	Site Area (ac):	3.19
Ward:	4	Total GFA (sqm):	7,040
General Location:	WS Rober Speck Pky, N of Burnhamthorpe Rd W	Total GFA (sqft):	75,778
Designation:	Downtown Mixed Use	FSI:	0.54
Zoning:	H-CC2{3}	Parking Spaces:	139
		Number of Office Buildings:	4

Building

Building ID:	246	GFA (sqm):	1,760
Building Name:	Treetops Office Complex	GFA (sqft):	18,944
Building Address:	176 Robert Speck Pky	Storeys:	2
Office Type:	Secondary Office	Year Built/Occupied:	1988



Office Directory 2016

Centre

Centre ID:	170	Site Area (ha):	1.292
Character Area:	DT Core	Site Area (ac):	3.19
Ward:	4	Total GFA (sqm):	7,040
General Location:	WS Rober Speck Pky, N of Burnhamthorpe Rd W	Total GFA (sqft):	75,778
Designation:	Downtown Mixed Use	FSI:	0.54
Zoning:	H-CC2{3}	Parking Spaces:	139
		Number of Office Buildings:	4

Building

Building ID:	245	GFA (sqm):	1,760
Building Name:	Treetops Office Complex	GFA (sqft):	18,944
Building Address:	170 Robert Speck Pky	Storeys:	2
Office Type:	Secondary Office	Year Built/Occupied:	1988



Office Directory 2016

Centre

Centre ID:	171	Site Area (ha):	1.039
Character Area:	DT Core	Site Area (ac):	2.57
Ward:	4	Total GFA (sqm):	23,039
General Location:	NE corner Hurontario St & Robert Speck Pky	Total GFA (sqft):	247,990
Designation:	Downtown Mixed Use	FSI:	2.22
Zoning:	H-CC2{3}	Parking Spaces:	640
		Number of Office Buildings:	1

Building

Building ID:	249	GFA (sqm):	23,039
Building Name:	Mississauga Executive Centre I	GFA (sqft):	247,990
Building Address:	1 Robert Speck Pky	Storeys:	15
Office Type:	Major Office	Year Built/Occupied:	1991



Office Directory 2016

Centre

Centre ID:	172	Site Area (ha):	2.419
Character Area:	DT Core	Site Area (ac):	5.98
Ward:	4	Total GFA (sqm):	26,427
General Location:	SE corner Hurontario St & Robert Speck Pky	Total GFA (sqft):	284,458
Designation:	Downtown Mixed Use	FSI:	1.09
Zoning:	H-CC2{3}, CC2{3}	Parking Spaces:	905
		Number of Office Buildings:	1

Building

Building ID:	250	GFA (sqm):	26,427
Building Name:	Mississauga Executive Centre II	GFA (sqft):	284,458
Building Address:	2 Robert Speck Pky	Storeys:	15
Office Type:	Major Office	Year Built/Occupied:	1979



Office Directory 2016

Centre

Centre ID:	173	Site Area (ha):	1.490
Character Area:	DT Core	Site Area (ac):	3.68
Ward:	4	Total GFA (sqm):	27,090
General Location:	SE corner Hurontario & Robert Speck Pky	Total GFA (sqft):	291,594
Designation:	Downtown Mixed Use	FSI:	1.82
Zoning:	H-CC2{3}	Parking Spaces:	780
		Number of Office Buildings:	1

Building

Building ID:	251	GFA (sqm):	27,090
Building Name:	Mississauga Executive Centre III	GFA (sqft):	291,594
Building Address:	3 Robert Speck Pky	Storeys:	15
Office Type:	Major Office	Year Built/Occupied:	1987



Office Directory 2016

Centre

Centre ID:	174	Site Area (ha):	2.145
Character Area:	DT Core	Site Area (ac):	5.30
Ward:	4	Total GFA (sqm):	26,900
General Location:	SE corner Hurontario St & Robert Speck Pky	Total GFA (sqft):	289,549
Designation:	Downtown Mixed Use	FSI:	1.25
Zoning:	H-CC2{3}	Parking Spaces:	850
		Number of Office Buildings:	1

Building

Building ID:	252	GFA (sqm):	26,900
Building Name:	Mississauga Executive Centre IV	GFA (sqft):	289,549
Building Address:	4 Robert Speck Pky	Storeys:	15
Office Type:	Major Office	Year Built/Occupied:	1983



Office Directory 2016

Centre

Centre ID:	175	Site Area (ha):	0.811
Character Area:	DT Core	Site Area (ac):	2.00
Ward:	4	Total GFA (sqm):	7,311
General Location:	NW corner Rathburn Rd E & Sherwoodtowne Blvd	Total GFA (sqft):	78,695
Designation:	Downtown Mixed Use	FSI:	0.90
Zoning:	H-CC2{3}	Parking Spaces:	181
		Number of Office Buildings:	3

Building

Building ID:	255	GFA (sqm):	1,702
Building Name:	Village Offices of Sherwoodtowne 4	GFA (sqft):	18,320
Building Address:	4230 Sherwoodtowne Blvd	Storeys:	3
Office Type:	Secondary Office	Year Built/Occupied:	1987



Office Directory 2016

Centre

Centre ID:	175	Site Area (ha):	0.811
Character Area:	DT Core	Site Area (ac):	2.00
Ward:	4	Total GFA (sqm):	7,311
General Location:	NW corner Rathburn Rd E & Sherwoodtowne Blvd	Total GFA (sqft):	78,695
Designation:	Downtown Mixed Use	FSI:	0.90
Zoning:	H-CC2{3}	Parking Spaces:	181
		Number of Office Buildings:	3

Building

Building ID:	256	GFA (sqm):	3,920
Building Name:	Village Offices of Sherwoodtowne 4	GFA (sqft):	42,195
Building Address:	4240 Sherwoodtowne Blvd	Storeys:	4
Office Type:	Secondary Office	Year Built/Occupied:	1987



Office Directory 2016

Centre

Centre ID:	175	Site Area (ha):	0.811
Character Area:	DT Core	Site Area (ac):	2.00
Ward:	4	Total GFA (sqm):	7,311
General Location:	NW corner Rathburn Rd E & Sherwoodtowne Blvd	Total GFA (sqft):	78,695
Designation:	Downtown Mixed Use	FSI:	0.90
Zoning:	H-CC2{3}	Parking Spaces:	181
		Number of Office Buildings:	3

Building

Building ID:	257	GFA (sqm):	1,689
Building Name:	Village Offices of Sherwoodtowne 4	GFA (sqft):	18,180
Building Address:	4250 Sherwoodtowne Blvd	Storeys:	3
Office Type:	Secondary Office	Year Built/Occupied:	1987



Office Directory 2016

Centre

Centre ID:	176	Site Area (ha):	0.710
Character Area:	DT Core	Site Area (ac):	1.75
Ward:	4	Total GFA (sqm):	3,714
General Location:	NE corner Rathburn Rd E & Sherwoodtowne Blvd	Total GFA (sqft):	39,977
Designation:	Downtown Mixed Use	FSI:	0.52
Zoning:	H-CC3{2}	Parking Spaces:	162
		Number of Office Buildings:	6

Building

Building ID:	262	GFA (sqm):	619
Building Name:	Village Offices of Sherwoodtowne 3	GFA (sqft):	6,663
Building Address:	4263 Sherwoodtowne Blvd	Storeys:	2
Office Type:	Secondary Office	Year Built/Occupied:	1984



Office Directory 2016

Centre

Centre ID:	176	Site Area (ha):	0.710
Character Area:	DT Core	Site Area (ac):	1.75
Ward:	4	Total GFA (sqm):	3,714
General Location:	NE corner Rathburn Rd E & Sherwoodtowne Blvd	Total GFA (sqft):	39,977
Designation:	Downtown Mixed Use	FSI:	0.52
Zoning:	H-CC3{2}	Parking Spaces:	162
		Number of Office Buildings:	6

Building

Building ID:	261	GFA (sqm):	619
Building Name:	Village Offices of Sherwoodtowne 3	GFA (sqft):	6,663
Building Address:	4261 Sherwoodtowne Blvd	Storeys:	2
Office Type:	Secondary Office	Year Built/Occupied:	1984



Office Directory 2016

Centre

Centre ID:	176	Site Area (ha):	0.710
Character Area:	DT Core	Site Area (ac):	1.75
Ward:	4	Total GFA (sqm):	3,714
General Location:	NE corner Rathburn Rd E & Sherwoodtowne Blvd	Total GFA (sqft):	39,977
Designation:	Downtown Mixed Use	FSI:	0.52
Zoning:	H-CC3{2}	Parking Spaces:	162
		Number of Office Buildings:	6

Building

Building ID:	260	GFA (sqm):	619
Building Name:	Village Offices of Sherwoodtowne 3	GFA (sqft):	6,663
Building Address:	4259 Sherwoodtowne Blvd	Storeys:	2
Office Type:	Secondary Office	Year Built/Occupied:	1984



Office Directory 2016

Centre

Centre ID:	176	Site Area (ha):	0.710
Character Area:	DT Core	Site Area (ac):	1.75
Ward:	4	Total GFA (sqm):	3,714
General Location:	NE corner Rathburn Rd E & Sherwoodtowne Blvd	Total GFA (sqft):	39,977
Designation:	Downtown Mixed Use	FSI:	0.52
Zoning:	H-CC3{2}	Parking Spaces:	162
		Number of Office Buildings:	6

Building

Building ID:	259	GFA (sqm):	619
Building Name:	Village Offices of Sherwoodtowne 3	GFA (sqft):	6,663
Building Address:	4257 Sherwoodtowne Blvd	Storeys:	2
Office Type:	Secondary Office	Year Built/Occupied:	1984



Office Directory 2016

Centre

Centre ID:	176	Site Area (ha):	0.710
Character Area:	DT Core	Site Area (ac):	1.75
Ward:	4	Total GFA (sqm):	3,714
General Location:	NE corner Rathburn Rd E & Sherwoodtowne Blvd	Total GFA (sqft):	39,977
Designation:	Downtown Mixed Use	FSI:	0.52
Zoning:	H-CC3{2}	Parking Spaces:	162
		Number of Office Buildings:	6

Building

Building ID:	258	GFA (sqm):	619
Building Name:	Village Offices of Sherwoodtowne 3	GFA (sqft):	6,663
Building Address:	4255 Sherwoodtowne Blvd	Storeys:	2
Office Type:	Secondary Office	Year Built/Occupied:	1984



Office Directory 2016

Centre

Centre ID:	176	Site Area (ha):	0.710
Character Area:	DT Core	Site Area (ac):	1.75
Ward:	4	Total GFA (sqm):	3,714
General Location:	NE corner Rathburn Rd E & Sherwoodtowne Blvd	Total GFA (sqft):	39,977
Designation:	Downtown Mixed Use	FSI:	0.52
Zoning:	H-CC3{2}	Parking Spaces:	162
		Number of Office Buildings:	6

Building

Building ID:	263	GFA (sqm):	619
Building Name:	Village Offices of Sherwoodtowne 3	GFA (sqft):	6,663
Building Address:	4265 Sherwoodtowne Blvd	Storeys:	2
Office Type:	Secondary Office	Year Built/Occupied:	1984



Office Directory 2016

Centre

Centre ID:	177	Site Area (ha):	0.319
Character Area:	Airport CC	Site Area (ac):	0.79
Ward:	5	Total GFA (sqm):	1,394
General Location:	WS Shuttle Drive, N side of Satellite Blvd	Total GFA (sqft):	15,005
Designation:	Business Employment	FSI:	0.44
Zoning:	E1	Parking Spaces:	Not Available
		Number of Office Buildings:	1

Building

Building ID:	264	GFA (sqm):	1,394
Building Name:	5190 Shuttle	GFA (sqft):	15,005
Building Address:	5190 Shuttle Dr	Storeys:	1
Office Type:	Secondary Office	Year Built/Occupied:	1985



Office Directory 2016

Centre

Centre ID:	179	Site Area (ha):	1.502
Character Area:	Airport CC	Site Area (ac):	3.71
Ward:	5	Total GFA (sqm):	5,950
General Location:	NS Skymark Ave, E of Orbitor Dr	Total GFA (sqft):	64,045
Designation:	Business Employment	FSI:	0.40
Zoning:	E1-19	Parking Spaces:	235
		Number of Office Buildings:	3

Building

Building ID:	266	GFA (sqm):	1,388
Building Name:	Centre Court	GFA (sqft):	14,940
Building Address:	2585 Skymark Ave	Storeys:	2
Office Type:	Secondary Office	Year Built/Occupied:	1986



Office Directory 2016

Centre

Centre ID:	179	Site Area (ha):	1.502
Character Area:	Airport CC	Site Area (ac):	3.71
Ward:	5	Total GFA (sqm):	5,950
General Location:	NS Skymark Ave, E of Orbitor Dr	Total GFA (sqft):	64,045
Designation:	Business Employment	FSI:	0.40
Zoning:	E1-19	Parking Spaces:	235
		Number of Office Buildings:	3

Building

Building ID:	267	GFA (sqm):	3,174
Building Name:	Centre Court	GFA (sqft):	34,165
Building Address:	2595 Skymark Ave	Storeys:	2
Office Type:	Secondary Office	Year Built/Occupied:	1986



Office Directory 2016

Centre

Centre ID:	179	Site Area (ha):	1.502
Character Area:	Airport CC	Site Area (ac):	3.71
Ward:	5	Total GFA (sqm):	5,950
General Location:	NS Skymark Ave, E of Orbitor Dr	Total GFA (sqft):	64,045
Designation:	Business Employment	FSI:	0.40
Zoning:	E1-19	Parking Spaces:	235
		Number of Office Buildings:	3

Building

Building ID:	268	GFA (sqm):	1,388
Building Name:	Centre Court	GFA (sqft):	14,940
Building Address:	2605 Skymark Ave	Storeys:	2
Office Type:	Secondary Office	Year Built/Occupied:	1986



Office Directory 2016

Centre

Centre ID:	180	Site Area (ha):	0.744
Character Area:	Airport CC	Site Area (ac):	1.84
Ward:	5	Total GFA (sqm):	3,013
General Location:	NS Skymark Ave, E of Satellite Dr	Total GFA (sqft):	32,432
Designation:	Business Employment	FSI:	0.40
Zoning:	E1-19	Parking Spaces:	142
		Number of Office Buildings:	1

Building

Building ID:	269	GFA (sqm):	3,013
Building Name:	Financial Model Offices	GFA (sqft):	32,432
Building Address:	2355 Skymark Ave	Storeys:	3
Office Type:	Secondary Office	Year Built/Occupied:	1990



Office Directory 2016

Centre

Centre ID:	181	Site Area (ha):	0.786
Character Area:	Airport CC	Site Area (ac):	1.94
Ward:	5	Total GFA (sqm):	4,213
General Location:	NW corner Skymark Ave & Orbitor Dr	Total GFA (sqft):	45,348
Designation:	Business Employment	FSI:	0.54
Zoning:	E1-19	Parking Spaces:	Not Available
		Number of Office Buildings:	1

Building

Building ID:	271	GFA (sqm):	4,213
Building Name:	Skymark/Orbitor Place - Phs III	GFA (sqft):	45,348
Building Address:	2425 Skymark Ave	Storeys:	2
Office Type:	Secondary Office	Year Built/Occupied:	1989



Office Directory 2016

Centre

Centre ID:	183	Site Area (ha):	3.236
Character Area:	Airport CC	Site Area (ac):	8.00
Ward:	5	Total GFA (sqm):	22,162
General Location:	SS Skymark Ave, W of Explorer Dr	Total GFA (sqft):	238,550
Designation:	Business Employment	FSI:	0.68
Zoning:	E1-19	Parking Spaces:	703
		Number of Office Buildings:	2

Building

Building ID:	273	GFA (sqm):	8,434
Building Name:	College Square Phase I	GFA (sqft):	90,783
Building Address:	2630 Skymark Ave	Storeys:	7
Office Type:	Secondary Office	Year Built/Occupied:	1991



Office Directory 2016

Centre

Centre ID:	183	Site Area (ha):	3.236
Character Area:	Airport CC	Site Area (ac):	8.00
Ward:	5	Total GFA (sqm):	22,162
General Location:	SS Skymark Ave, W of Explorer Dr	Total GFA (sqft):	238,550
Designation:	Business Employment	FSI:	0.68
Zoning:	E1-19	Parking Spaces:	703
		Number of Office Buildings:	2

Building

Building ID:	363	GFA (sqm):	13,728
Building Name:	College Square Phase II	GFA (sqft):	147,767
Building Address:	2680 Skymark Ave	Storeys:	10
Office Type:	Major Office	Year Built/Occupied:	1998



Office Directory 2016

Centre

Centre ID:	184	Site Area (ha):	1.956
Character Area:	Airport CC	Site Area (ac):	4.83
Ward:	5	Total GFA (sqm):	6,503
General Location:	SW corner Commerce Blvd & Skymark Ave	Total GFA (sqft):	69,998
Designation:	Business Employment	FSI:	0.33
Zoning:	E1-18	Parking Spaces:	449
		Number of Office Buildings:	1

Building

Building ID:	274	GFA (sqm):	6,503
Building Name:	Skymark Business Centre	GFA (sqft):	69,998
Building Address:	2800 Skymark Ave	Storeys:	5
Office Type:	Secondary Office	Year Built/Occupied:	1990



Office Directory 2016

Centre

Centre ID:	185	Site Area (ha):	0.864
Character Area:	Airport CC	Site Area (ac):	2.14
Ward:	5	Total GFA (sqm):	3,905
General Location:	ES Solar Drive, N of Matheson Blvd E	Total GFA (sqft):	42,033
Designation:	Business Employment	FSI:	0.45
Zoning:	E1	Parking Spaces:	Not Available
		Number of Office Buildings:	1

Building

Building ID:	276	GFA (sqm):	3,905
Building Name:		GFA (sqft):	42,033
Building Address:	5255 Solar Dr	Storeys:	2
Office Type:	Secondary Office	Year Built/Occupied:	1990



Office Directory 2016

Centre

Centre ID:	186	Site Area (ha):	0.809
Character Area:	Airport CC	Site Area (ac):	2.00
Ward:	5	Total GFA (sqm):	3,902
General Location:	ES Solar Drive, N of Matheson E	Total GFA (sqft):	42,001
Designation:	Business Employment	FSI:	0.48
Zoning:	E1	Parking Spaces:	125
		Number of Office Buildings:	1

Building

Building ID:	277	GFA (sqm):	3,902
Building Name:	Rand Corporate Centre	GFA (sqft):	42,001
Building Address:	5285 Solar Dr	Storeys:	2
Office Type:	Secondary Office	Year Built/Occupied:	1990



Office Directory 2016

Centre

Centre ID:	187	Site Area (ha):	1.971
Character Area:	Northeast EA (West)	Site Area (ac):	4.87
Ward:	3	Total GFA (sqm):	2,790
General Location:	SE corner Dixie Rd & South Gateway Rd	Total GFA (sqft):	30,031
Designation:	Business Employment	FSI:	0.14
Zoning:	E2	Parking Spaces:	Not Available
		Number of Office Buildings:	1

Building

Building ID:	278	GFA (sqm):	2,790
Building Name:	Dixie Park Centre	GFA (sqft):	30,031
Building Address:	1550 South Gateway Rd	Storeys:	3
Office Type:	Secondary Office	Year Built/Occupied:	1993



Office Directory 2016

Centre

Centre ID:	188	Site Area (ha):	0.658
Character Area:	South Common CN	Site Area (ac):	1.63
Ward:	8	Total GFA (sqm):	3,735
General Location:	NE corner South Millway & The Collegeway	Total GFA (sqft):	40,203
Designation:	Office	FSI:	0.57
Zoning:	0	Parking Spaces:	119
		Number of Office Buildings:	1

Building

Building ID:	279	GFA (sqm):	3,735
Building Name:	The Southcom Building	GFA (sqft):	40,203
Building Address:	2227 South Millway	Storeys:	3
Office Type:	Secondary Office	Year Built/Occupied:	1982



Office Directory 2016

Centre

Centre ID:	189	Site Area (ha):	1.109
Character Area:	Sheridan Park CC	Site Area (ac):	2.74
Ward:	2	Total GFA (sqm):	2,025
General Location:	NS Speakman Dr, W of Hadwen Rd	Total GFA (sqft):	21,797
Designation:	Business Employment	FSI:	0.18
Zoning:	E2-5	Parking Spaces:	244
		Number of Office Buildings:	1

Building

Building ID:	280	GFA (sqm):	2,025
Building Name:	2275 Speakman	GFA (sqft):	21,797
Building Address:	2275 Speakman Dr	Storeys:	2
Office Type:	Secondary Office	Year Built/Occupied:	1968



Office Directory 2016

Centre

Centre ID:	190	Site Area (ha):	5.102
Character Area:	Sheridan Park CC	Site Area (ac):	12.61
Ward:	2	Total GFA (sqm):	23,431
General Location:	WS Speakman Dr, S of Sheridan Park Dr	Total GFA (sqft):	252,205
Designation:	Business Employment	FSI:	0.46
Zoning:	E2-5	Parking Spaces:	Not Available
		Number of Office Buildings:	2

Building

Building ID:	410	GFA (sqm):	10,983
Building Name:	Atomic Energy of Canada	GFA (sqft):	118,216
Building Address:	2251 Speakman Dr	Storeys:	3
Office Type:	Major Office	Year Built/Occupied:	Not Available



Office Directory 2016

Centre

Centre ID:	190	Site Area (ha):	5.102
Character Area:	Sheridan Park CC	Site Area (ac):	12.61
Ward:	2	Total GFA (sqm):	23,431
General Location:	WS Speakman Dr, S of Sheridan Park Dr	Total GFA (sqft):	252,205
Designation:	Business Employment	FSI:	0.46
Zoning:	E2-5	Parking Spaces:	Not Available
		Number of Office Buildings:	2

Building

Building ID:	281	GFA (sqm):	12,448
Building Name:	Atomic Energy of Canada	GFA (sqft):	133,989
Building Address:	2285 Speakman Dr	Storeys:	4
Office Type:	Major Office	Year Built/Occupied:	1981



Office Directory 2016

Centre

Centre ID:	191	Site Area (ha):	5.770
Character Area:	Sheridan Park CC	Site Area (ac):	14.26
Ward:	2	Total GFA (sqm):	19,499
General Location:	NS Speakman Dr, S of Sheridan Park Dr	Total GFA (sqft):	209,885
Designation:	Business Employment	FSI:	0.34
Zoning:	E2-5	Parking Spaces:	Not Available
		Number of Office Buildings:	2

Building

Building ID:	282	GFA (sqm):	10,554
Building Name:	Canadian Systems Group	GFA (sqft):	113,602
Building Address:	2599 Speakman Dr	Storeys:	2
Office Type:	Major Office	Year Built/Occupied:	1972



Office Directory 2016

Centre

Centre ID:	191	Site Area (ha):	5.770
Character Area:	Sheridan Park CC	Site Area (ac):	14.26
Ward:	2	Total GFA (sqm):	19,499
General Location:	NS Speakman Dr, S of Sheridan Park Dr	Total GFA (sqft):	209,885
Designation:	Business Employment	FSI:	0.34
Zoning:	E2-5	Parking Spaces:	Not Available
		Number of Office Buildings:	2

Building

Building ID:	649	GFA (sqm):	8,945
Building Name:		GFA (sqft):	96,283
Building Address:	2699 Speakman Dr	Storeys:	4
Office Type:	Secondary Office	Year Built/Occupied:	2009



Office Directory 2016

Centre

Centre ID:	192	Site Area (ha):	3.719
Character Area:	Sheridan Park CC	Site Area (ac):	9.19
Ward:	2	Total GFA (sqm):	14,527
General Location:	SW corner Sheridan Pk Dr & Speakman Dr	Total GFA (sqft):	156,367
Designation:	Business Employment	FSI:	0.39
Zoning:	E2-5	Parking Spaces:	397
		Number of Office Buildings:	1

Building

Building ID:	283	GFA (sqm):	14,527
Building Name:	Hatch Associates Office Development	GFA (sqft):	156,367
Building Address:	2800 Speakman Dr	Storeys:	3
Office Type:	Major Office	Year Built/Occupied:	1991



Office Directory 2016

Centre

Centre ID:	194	Site Area (ha):	1.256
Character Area:	Airport CC	Site Area (ac):	3.10
Ward:	5	Total GFA (sqm):	6,511
General Location:	WS Spectrum Way, N of Eglinton Ave W	Total GFA (sqft):	70,084
Designation:	Business Employment	FSI:	0.52
Zoning:	E1-19	Parking Spaces:	Not Available
		Number of Office Buildings:	1

Building

Building ID:	285	GFA (sqm):	6,511
Building Name:	Pharmacia	GFA (sqft):	70,084
Building Address:	5100 Spectrum Way	Storeys:	4
Office Type:	Secondary Office	Year Built/Occupied:	1997



Office Directory 2016

Centre

Centre ID:	195	Site Area (ha):	7.732
Character Area:	Airport CC	Site Area (ac):	19.11
Ward:	5	Total GFA (sqm):	22,615
General Location:	WS Spectrum Way, N of Eglinton Ave W	Total GFA (sqft):	243,426
Designation:	Business Employment	FSI:	0.29
Zoning:	E1-19	Parking Spaces:	1,039
		Number of Office Buildings:	1

Building

Building ID:	286	GFA (sqm):	22,615
Building Name:	Hewlett-Packard Office Building	GFA (sqft):	243,426
Building Address:	5150 Spectrum Way	Storeys:	6
Office Type:	Major Office	Year Built/Occupied:	1993



Office Directory 2016

Centre

Centre ID:	197	Site Area (ha):	0.237
Character Area:	Dixie EA	Site Area (ac):	0.59
Ward:	1	Total GFA (sqm):	2,787
General Location:	ES Stanfield Rd, N of Queensway E	Total GFA (sqft):	29,999
Designation:	Business Employment	FSI:	1.17
Zoning:	E2	Parking Spaces:	100
		Number of Office Buildings:	1

Building

Building ID:	288	GFA (sqm):	2,787
Building Name:	Queensway Centre	GFA (sqft):	29,999
Building Address:	2345 Stanfield Rd	Storeys:	4
Office Type:	Secondary Office	Year Built/Occupied:	1970



Office Directory 2016

Centre

Centre ID:	198	Site Area (ha):	0.041
Character Area:	Port Credit CN	Site Area (ac):	0.10
Ward:	1	Total GFA (sqm):	1,672
General Location:	WS Stavebank Rd, N of Lakeshore Rd E	Total GFA (sqft):	17,997
Designation:	Mixed Use	FSI:	4.10
Zoning:	C4	Parking Spaces:	Not Available
		Number of Office Buildings:	1

Building

Building ID:	289	GFA (sqm):	1,672
Building Name:	8 Stavebank	GFA (sqft):	17,997
Building Address:	8 Stavebank Rd	Storeys:	Not Available
Office Type:	Secondary Office	Year Built/Occupied:	1960



Office Directory 2016

Centre

Centre ID:	199	Site Area (ha):	0.382
Character Area:	Meadowvale Business Park CC	Site Area (ac):	0.94
Ward:	9	Total GFA (sqm):	1,394
General Location:	ES Syntex, N of Derry Rd W	Total GFA (sqft):	15,005
Designation:	Business Employment	FSI:	0.37
Zoning:	E2-1	Parking Spaces:	Not Available
		Number of Office Buildings:	1

Building

Building ID:	290	GFA (sqm):	1,394
Building Name:	7101 Syntex	GFA (sqft):	15,005
Building Address:	7101 Syntex Dr	Storeys:	2
Office Type:	Secondary Office	Year Built/Occupied:	1989



Office Directory 2016

Centre

Centre ID:	203	Site Area (ha):	1.416
Character Area:	Gateway EA (East)	Site Area (ac):	3.50
Ward:	5	Total GFA (sqm):	7,080
General Location:	SE corner Traders Blvd & Whittle Rd	Total GFA (sqft):	76,208
Designation:	Business Employment	FSI:	0.50
Zoning:	E2	Parking Spaces:	232
		Number of Office Buildings:	2

Building

Building ID:	346	GFA (sqm):	4,381
Building Name:	Traders Court - Phs II	GFA (sqft):	47,157
Building Address:	5805 Whittle Rd	Storeys:	3
Office Type:	Secondary Office	Year Built/Occupied:	1988



Office Directory 2016

Centre

Centre ID:	203	Site Area (ha):	1.416
Character Area:	Gateway EA (East)	Site Area (ac):	3.50
Ward:	5	Total GFA (sqm):	7,080
General Location:	SE corner Traders Blvd & Whittle Rd	Total GFA (sqft):	76,208
Designation:	Business Employment	FSI:	0.50
Zoning:	E2	Parking Spaces:	232
		Number of Office Buildings:	2

Building

Building ID:	427	GFA (sqm):	2,699
Building Name:	Traders Court - Phs I	GFA (sqft):	29,052
Building Address:	120 Traders Blvd E	Storeys:	2
Office Type:	Secondary Office	Year Built/Occupied:	1987



Office Directory 2016

Centre

Centre ID:	204	Site Area (ha):	1.541
Character Area:	Gateway EA (East)	Site Area (ac):	3.81
Ward:	5	Total GFA (sqm):	7,753
General Location:	SE corner Traders Blvd & Whittle Rd	Total GFA (sqft):	83,453
Designation:	Business Employment	FSI:	0.50
Zoning:	E2	Parking Spaces:	261
		Number of Office Buildings:	1

Building

Building ID:	300	GFA (sqm):	7,753
Building Name:	Traders Exchange	GFA (sqft):	83,453
Building Address:	160 Traders Blvd	Storeys:	2
Office Type:	Secondary Office	Year Built/Occupied:	1989



Office Directory 2016

Centre

Centre ID:	205	Site Area (ha):	0.426
Character Area:	Gateway EA (East)	Site Area (ac):	1.05
Ward:	5	Total GFA (sqm):	929
General Location:	NS Traders Blvd E, E of Whittle Rd	Total GFA (sqft):	10,000
Designation:	Business Employment	FSI:	0.22
Zoning:	E2	Parking Spaces:	Not Available
		Number of Office Buildings:	1

Building

Building ID:	301	GFA (sqm):	929
Building Name:	175 Traders Blvd	GFA (sqft):	10,000
Building Address:	175 Traders Blvd E	Storeys:	1
Office Type:	Secondary Office	Year Built/Occupied:	1986



Office Directory 2016

Centre

Centre ID:	209	Site Area (ha):	1.726
Character Area:	DT Core	Site Area (ac):	4.27
Ward:	4	Total GFA (sqm):	6,479
General Location:	NE corner Rathburn Rd E & Sherwoodtowne Blvd	Total GFA (sqft):	69,739
Designation:	Downtown Mixed Use	FSI:	0.38
Zoning:	H-CC3{2}	Parking Spaces:	225
		Number of Office Buildings:	19

Building

Building ID:	321	GFA (sqm):	341
Building Name:	Village Offices of Sherwoodtowne I	GFA (sqft):	3,670
Building Address:	4308 Village Centre Crt	Storeys:	2
Office Type:	Secondary Office	Year Built/Occupied:	1982



Office Directory 2016

Centre

Centre ID:	209	Site Area (ha):	1.726
Character Area:	DT Core	Site Area (ac):	4.27
Ward:	4	Total GFA (sqm):	6,479
General Location:	NE corner Rathburn Rd E & Sherwoodtowne Blvd	Total GFA (sqft):	69,739
Designation:	Downtown Mixed Use	FSI:	0.38
Zoning:	H-CC3{2}	Parking Spaces:	225
		Number of Office Buildings:	19

Building

Building ID:	322	GFA (sqm):	341
Building Name:	Village Offices of Sherwoodtowne I	GFA (sqft):	3,670
Building Address:	4311 Village Centre Crt	Storeys:	2
Office Type:	Secondary Office	Year Built/Occupied:	1982



Office Directory 2016

Centre

Centre ID:	209	Site Area (ha):	1.726
Character Area:	DT Core	Site Area (ac):	4.27
Ward:	4	Total GFA (sqm):	6,479
General Location:	NE corner Rathburn Rd E & Sherwoodtowne Blvd	Total GFA (sqft):	69,739
Designation:	Downtown Mixed Use	FSI:	0.38
Zoning:	H-CC3{2}	Parking Spaces:	225
		Number of Office Buildings:	19

Building

Building ID:	323	GFA (sqm):	341
Building Name:	Village Offices of Sherwoodtowne I	GFA (sqft):	3,670
Building Address:	4312 Village Centre Crt	Storeys:	2
Office Type:	Secondary Office	Year Built/Occupied:	1982



Office Directory 2016

Centre

Centre ID:	209	Site Area (ha):	1.726
Character Area:	DT Core	Site Area (ac):	4.27
Ward:	4	Total GFA (sqm):	6,479
General Location:	NE corner Rathburn Rd E & Sherwoodtowne Blvd	Total GFA (sqft):	69,739
Designation:	Downtown Mixed Use	FSI:	0.38
Zoning:	H-CC3{2}	Parking Spaces:	225
		Number of Office Buildings:	19

Building

Building ID:	324	GFA (sqm):	341
Building Name:	Village Offices of Sherwoodtowne I	GFA (sqft):	3,670
Building Address:	4315 Village Centre Crt	Storeys:	2
Office Type:	Secondary Office	Year Built/Occupied:	1982



Office Directory 2016

Centre

Centre ID:	209	Site Area (ha):	1.726
Character Area:	DT Core	Site Area (ac):	4.27
Ward:	4	Total GFA (sqm):	6,479
General Location:	NE corner Rathburn Rd E & Sherwoodtowne Blvd	Total GFA (sqft):	69,739
Designation:	Downtown Mixed Use	FSI:	0.38
Zoning:	H-CC3{2}	Parking Spaces:	225
		Number of Office Buildings:	19

Building

Building ID:	314	GFA (sqm):	341
Building Name:	Village Offices of Sherwoodtowne I	GFA (sqft):	3,670
Building Address:	4296 Village Centre Crt	Storeys:	2
Office Type:	Secondary Office	Year Built/Occupied:	1982



Office Directory 2016

Centre

Centre ID:	209	Site Area (ha):	1.726
Character Area:	DT Core	Site Area (ac):	4.27
Ward:	4	Total GFA (sqm):	6,479
General Location:	NE corner Rathburn Rd E & Sherwoodtowne Blvd	Total GFA (sqft):	69,739
Designation:	Downtown Mixed Use	FSI:	0.38
Zoning:	H-CC3{2}	Parking Spaces:	225
		Number of Office Buildings:	19

Building

Building ID:	325	GFA (sqm):	341
Building Name:	Village Offices of Sherwoodtowne I	GFA (sqft):	3,670
Building Address:	4316 Village Centre Crt	Storeys:	2
Office Type:	Secondary Office	Year Built/Occupied:	1982



Office Directory 2016

Centre

Centre ID:	209	Site Area (ha):	1.726
Character Area:	DT Core	Site Area (ac):	4.27
Ward:	4	Total GFA (sqm):	6,479
General Location:	NE corner Rathburn Rd E & Sherwoodtowne Blvd	Total GFA (sqft):	69,739
Designation:	Downtown Mixed Use	FSI:	0.38
Zoning:	H-CC3{2}	Parking Spaces:	225
		Number of Office Buildings:	19

Building

Building ID:	320	GFA (sqm):	341
Building Name:	Village Offices of Sherwoodtowne I	GFA (sqft):	3,670
Building Address:	4307 Village Centre Crt	Storeys:	2
Office Type:	Secondary Office	Year Built/Occupied:	1982



Office Directory 2016

Centre

Centre ID:	209	Site Area (ha):	1.726
Character Area:	DT Core	Site Area (ac):	4.27
Ward:	4	Total GFA (sqm):	6,479
General Location:	NE corner Rathburn Rd E & Sherwoodtowne Blvd	Total GFA (sqft):	69,739
Designation:	Downtown Mixed Use	FSI:	0.38
Zoning:	H-CC3{2}	Parking Spaces:	225
		Number of Office Buildings:	19

Building

Building ID:	315	GFA (sqm):	341
Building Name:	Village Offices of Sherwoodtowne I	GFA (sqft):	3,670
Building Address:	4299 Village Centre Crt	Storeys:	2
Office Type:	Secondary Office	Year Built/Occupied:	1982



Office Directory 2016

Centre

Centre ID:	209	Site Area (ha):	1.726
Character Area:	DT Core	Site Area (ac):	4.27
Ward:	4	Total GFA (sqm):	6,479
General Location:	NE corner Rathburn Rd E & Sherwoodtowne Blvd	Total GFA (sqft):	69,739
Designation:	Downtown Mixed Use	FSI:	0.38
Zoning:	H-CC3{2}	Parking Spaces:	225
		Number of Office Buildings:	19

Building

Building ID:	319	GFA (sqm):	341
Building Name:	Village Offices of Sherwoodtowne I	GFA (sqft):	3,670
Building Address:	4304 Village Centre Crt	Storeys:	2
Office Type:	Secondary Office	Year Built/Occupied:	1982



Office Directory 2016

Centre

Centre ID:	209	Site Area (ha):	1.726
Character Area:	DT Core	Site Area (ac):	4.27
Ward:	4	Total GFA (sqm):	6,479
General Location:	NE corner Rathburn Rd E & Sherwoodtowne Blvd	Total GFA (sqft):	69,739
Designation:	Downtown Mixed Use	FSI:	0.38
Zoning:	H-CC3{2}	Parking Spaces:	225
		Number of Office Buildings:	19

Building

Building ID:	313	GFA (sqm):	341
Building Name:	Village Offices of Sherwoodtowne I	GFA (sqft):	3,670
Building Address:	4295 Village Centre Crt	Storeys:	2
Office Type:	Secondary Office	Year Built/Occupied:	1982



Office Directory 2016

Centre

Centre ID:	209	Site Area (ha):	1.726
Character Area:	DT Core	Site Area (ac):	4.27
Ward:	4	Total GFA (sqm):	6,479
General Location:	NE corner Rathburn Rd E & Sherwoodtowne Blvd	Total GFA (sqft):	69,739
Designation:	Downtown Mixed Use	FSI:	0.38
Zoning:	H-CC3{2}	Parking Spaces:	225
		Number of Office Buildings:	19

Building

Building ID:	308	GFA (sqm):	341
Building Name:	Village Offices of Sherwoodtowne I	GFA (sqft):	3,670
Building Address:	4284 Village Centre Crt	Storeys:	2
Office Type:	Secondary Office	Year Built/Occupied:	1982



Office Directory 2016

Centre

Centre ID:	209	Site Area (ha):	1.726
Character Area:	DT Core	Site Area (ac):	4.27
Ward:	4	Total GFA (sqm):	6,479
General Location:	NE corner Rathburn Rd E & Sherwoodtowne Blvd	Total GFA (sqft):	69,739
Designation:	Downtown Mixed Use	FSI:	0.38
Zoning:	H-CC3{2}	Parking Spaces:	225
		Number of Office Buildings:	19

Building

Building ID:	311	GFA (sqm):	341
Building Name:	Village Offices of Sherwoodtowne I	GFA (sqft):	3,670
Building Address:	4291 Village Centre Crt	Storeys:	2
Office Type:	Secondary Office	Year Built/Occupied:	1982



Office Directory 2016

Centre

Centre ID:	209	Site Area (ha):	1.726
Character Area:	DT Core	Site Area (ac):	4.27
Ward:	4	Total GFA (sqm):	6,479
General Location:	NE corner Rathburn Rd E & Sherwoodtowne Blvd	Total GFA (sqft):	69,739
Designation:	Downtown Mixed Use	FSI:	0.38
Zoning:	H-CC3{2}	Parking Spaces:	225
		Number of Office Buildings:	19

Building

Building ID:	318	GFA (sqm):	341
Building Name:	Village Offices of Sherwoodtowne I	GFA (sqft):	3,670
Building Address:	4303 Village Centre Crt	Storeys:	2
Office Type:	Secondary Office	Year Built/Occupied:	1982



Office Directory 2016

Centre

Centre ID:	209	Site Area (ha):	1.726
Character Area:	DT Core	Site Area (ac):	4.27
Ward:	4	Total GFA (sqm):	6,479
General Location:	NE corner Rathburn Rd E & Sherwoodtowne Blvd	Total GFA (sqft):	69,739
Designation:	Downtown Mixed Use	FSI:	0.38
Zoning:	H-CC3{2}	Parking Spaces:	225
		Number of Office Buildings:	19

Building

Building ID:	310	GFA (sqm):	341
Building Name:	Village Offices of Sherwoodtowne I	GFA (sqft):	3,670
Building Address:	4288 Village Centre Crt	Storeys:	2
Office Type:	Secondary Office	Year Built/Occupied:	1982



Office Directory 2016

Centre

Centre ID:	209	Site Area (ha):	1.726
Character Area:	DT Core	Site Area (ac):	4.27
Ward:	4	Total GFA (sqm):	6,479
General Location:	NE corner Rathburn Rd E & Sherwoodtowne Blvd	Total GFA (sqft):	69,739
Designation:	Downtown Mixed Use	FSI:	0.38
Zoning:	H-CC3{2}	Parking Spaces:	225
		Number of Office Buildings:	19

Building

Building ID:	306	GFA (sqm):	341
Building Name:	Village Offices of Sherwoodtowne I	GFA (sqft):	3,670
Building Address:	4275 Village Centre Crt	Storeys:	2
Office Type:	Secondary Office	Year Built/Occupied:	1982



Office Directory 2016

Centre

Centre ID:	209	Site Area (ha):	1.726
Character Area:	DT Core	Site Area (ac):	4.27
Ward:	4	Total GFA (sqm):	6,479
General Location:	NE corner Rathburn Rd E & Sherwoodtowne Blvd	Total GFA (sqft):	69,739
Designation:	Downtown Mixed Use	FSI:	0.38
Zoning:	H-CC3{2}	Parking Spaces:	225
		Number of Office Buildings:	19

Building

Building ID:	309	GFA (sqm):	341
Building Name:	Village Offices of Sherwoodtowne I	GFA (sqft):	3,670
Building Address:	4287 Village Centre Crt	Storeys:	2
Office Type:	Secondary Office	Year Built/Occupied:	1982



Office Directory 2016

Centre

Centre ID:	209	Site Area (ha):	1.726
Character Area:	DT Core	Site Area (ac):	4.27
Ward:	4	Total GFA (sqm):	6,479
General Location:	NE corner Rathburn Rd E & Sherwoodtowne Blvd	Total GFA (sqft):	69,739
Designation:	Downtown Mixed Use	FSI:	0.38
Zoning:	H-CC3{2}	Parking Spaces:	225
		Number of Office Buildings:	19

Building

Building ID:	307	GFA (sqm):	341
Building Name:	Village Offices of Sherwoodtowne I	GFA (sqft):	3,670
Building Address:	4283 Village Centre Crt	Storeys:	2
Office Type:	Secondary Office	Year Built/Occupied:	1982



Office Directory 2016

Centre

Centre ID:	209	Site Area (ha):	1.726
Character Area:	DT Core	Site Area (ac):	4.27
Ward:	4	Total GFA (sqm):	6,479
General Location:	NE corner Rathburn Rd E & Sherwoodtowne Blvd	Total GFA (sqft):	69,739
Designation:	Downtown Mixed Use	FSI:	0.38
Zoning:	H-CC3{2}	Parking Spaces:	225
		Number of Office Buildings:	19

Building

Building ID:	312	GFA (sqm):	341
Building Name:	Village Offices of Sherwoodtowne I	GFA (sqft):	3,670
Building Address:	4292 Village Centre Crt	Storeys:	2
Office Type:	Secondary Office	Year Built/Occupied:	1982



Office Directory 2016

Centre

Centre ID:	209	Site Area (ha):	1.726
Character Area:	DT Core	Site Area (ac):	4.27
Ward:	4	Total GFA (sqm):	6,479
General Location:	NE corner Rathburn Rd E & Sherwoodtowne Blvd	Total GFA (sqft):	69,739
Designation:	Downtown Mixed Use	FSI:	0.38
Zoning:	H-CC3{2}	Parking Spaces:	225
		Number of Office Buildings:	19

Building

Building ID:	316	GFA (sqm):	341
Building Name:	Village Offices of Sherwoodtowne I	GFA (sqft):	3,670
Building Address:	4300 Village Centre Crt	Storeys:	2
Office Type:	Secondary Office	Year Built/Occupied:	1982



Office Directory 2016

Centre

Centre ID:	210	Site Area (ha):	1.113
Character Area:	DT Core	Site Area (ac):	2.75
Ward:	4	Total GFA (sqm):	6,768
General Location:	NS Village Centre Pl, N of Rathburn Rd E	Total GFA (sqft):	72,850
Designation:	Downtown Mixed Use	FSI:	0.61
Zoning:	H-CC3{2}	Parking Spaces:	230
		Number of Office Buildings:	16

Building

Building ID:	332	GFA (sqm):	423
Building Name:	Village Offices of Sherwoodtowne 2	GFA (sqft):	4,553
Building Address:	44 Village Centre Pl	Storeys:	3
Office Type:	Secondary Office	Year Built/Occupied:	1982



Office Directory 2016

Centre

Centre ID:	210	Site Area (ha):	1.113
Character Area:	DT Core	Site Area (ac):	2.75
Ward:	4	Total GFA (sqm):	6,768
General Location:	NS Village Centre Pl, N of Rathburn Rd E	Total GFA (sqft):	72,850
Designation:	Downtown Mixed Use	FSI:	0.61
Zoning:	H-CC3{2}	Parking Spaces:	230
		Number of Office Buildings:	16

Building

Building ID:	331	GFA (sqm):	423
Building Name:	Village Offices of Sherwoodtowne 2	GFA (sqft):	4,553
Building Address:	42 Village Centre Pl	Storeys:	3
Office Type:	Secondary Office	Year Built/Occupied:	1982



Office Directory 2016

Centre

Centre ID:	210	Site Area (ha):	1.113
Character Area:	DT Core	Site Area (ac):	2.75
Ward:	4	Total GFA (sqm):	6,768
General Location:	NS Village Centre Pl, N of Rathburn Rd E	Total GFA (sqft):	72,850
Designation:	Downtown Mixed Use	FSI:	0.61
Zoning:	H-CC3{2}	Parking Spaces:	230
		Number of Office Buildings:	16

Building

Building ID:	330	GFA (sqm):	423
Building Name:	Village Offices of Sherwoodtowne 2	GFA (sqft):	4,553
Building Address:	40 Village Centre Pl	Storeys:	3
Office Type:	Secondary Office	Year Built/Occupied:	1982



Office Directory 2016

Centre

Centre ID:	210	Site Area (ha):	1.113
Character Area:	DT Core	Site Area (ac):	2.75
Ward:	4	Total GFA (sqm):	6,768
General Location:	NS Village Centre Pl, N of Rathburn Rd E	Total GFA (sqft):	72,850
Designation:	Downtown Mixed Use	FSI:	0.61
Zoning:	H-CC3{2}	Parking Spaces:	230
		Number of Office Buildings:	16

Building

Building ID:	329	GFA (sqm):	423
Building Name:	Village Offices of Sherwoodtowne 2	GFA (sqft):	4,553
Building Address:	34 Village Centre Pl	Storeys:	3
Office Type:	Secondary Office	Year Built/Occupied:	1982



Office Directory 2016

Centre

Centre ID:	210	Site Area (ha):	1.113
Character Area:	DT Core	Site Area (ac):	2.75
Ward:	4	Total GFA (sqm):	6,768
General Location:	NS Village Centre Pl, N of Rathburn Rd E	Total GFA (sqft):	72,850
Designation:	Downtown Mixed Use	FSI:	0.61
Zoning:	H-CC3{2}	Parking Spaces:	230
		Number of Office Buildings:	16

Building

Building ID:	328	GFA (sqm):	423
Building Name:	Village Offices of Sherwoodtowne 2	GFA (sqft):	4,553
Building Address:	32 Village Centre Pl	Storeys:	3
Office Type:	Secondary Office	Year Built/Occupied:	1982



Office Directory 2016

Centre

Centre ID:	210	Site Area (ha):	1.113
Character Area:	DT Core	Site Area (ac):	2.75
Ward:	4	Total GFA (sqm):	6,768
General Location:	NS Village Centre Pl, N of Rathburn Rd E	Total GFA (sqft):	72,850
Designation:	Downtown Mixed Use	FSI:	0.61
Zoning:	H-CC3{2}	Parking Spaces:	230
		Number of Office Buildings:	16

Building

Building ID:	326	GFA (sqm):	423
Building Name:	Village Offices of Sherwoodtowne 2	GFA (sqft):	4,553
Building Address:	28 Village Centre Pl	Storeys:	3
Office Type:	Secondary Office	Year Built/Occupied:	1982



Office Directory 2016

Centre

Centre ID:	210	Site Area (ha):	1.113
Character Area:	DT Core	Site Area (ac):	2.75
Ward:	4	Total GFA (sqm):	6,768
General Location:	NS Village Centre Pl, N of Rathburn Rd E	Total GFA (sqft):	72,850
Designation:	Downtown Mixed Use	FSI:	0.61
Zoning:	H-CC3{2}	Parking Spaces:	230
		Number of Office Buildings:	16

Building

Building ID:	335	GFA (sqm):	423
Building Name:	Village Offices of Sherwoodtowne 2	GFA (sqft):	4,553
Building Address:	50 Village Centre Pl	Storeys:	3
Office Type:	Secondary Office	Year Built/Occupied:	1982



Office Directory 2016

Centre

Centre ID:	210	Site Area (ha):	1.113
Character Area:	DT Core	Site Area (ac):	2.75
Ward:	4	Total GFA (sqm):	6,768
General Location:	NS Village Centre Pl, N of Rathburn Rd E	Total GFA (sqft):	72,850
Designation:	Downtown Mixed Use	FSI:	0.61
Zoning:	H-CC3{2}	Parking Spaces:	230
		Number of Office Buildings:	16

Building

Building ID:	327	GFA (sqm):	423
Building Name:	Village Offices of Sherwoodtowne 2	GFA (sqft):	4,553
Building Address:	30 Village Centre Pl	Storeys:	3
Office Type:	Secondary Office	Year Built/Occupied:	1982



Office Directory 2016

Centre

Centre ID:	210	Site Area (ha):	1.113
Character Area:	DT Core	Site Area (ac):	2.75
Ward:	4	Total GFA (sqm):	6,768
General Location:	NS Village Centre Pl, N of Rathburn Rd E	Total GFA (sqft):	72,850
Designation:	Downtown Mixed Use	FSI:	0.61
Zoning:	H-CC3{2}	Parking Spaces:	230
		Number of Office Buildings:	16

Building

Building ID:	336	GFA (sqm):	423
Building Name:	Village Offices of Sherwoodtowne 2	GFA (sqft):	4,553
Building Address:	51 Village Centre Pl	Storeys:	3
Office Type:	Secondary Office	Year Built/Occupied:	1982



Office Directory 2016

Centre

Centre ID:	210	Site Area (ha):	1.113
Character Area:	DT Core	Site Area (ac):	2.75
Ward:	4	Total GFA (sqm):	6,768
General Location:	NS Village Centre Pl, N of Rathburn Rd E	Total GFA (sqft):	72,850
Designation:	Downtown Mixed Use	FSI:	0.61
Zoning:	H-CC3{2}	Parking Spaces:	230
		Number of Office Buildings:	16

Building

Building ID:	337	GFA (sqm):	423
Building Name:	Village Offices of Sherwoodtowne 2	GFA (sqft):	4,553
Building Address:	52 Village Centre Pl	Storeys:	3
Office Type:	Secondary Office	Year Built/Occupied:	1982



Office Directory 2016

Centre

Centre ID:	210	Site Area (ha):	1.113
Character Area:	DT Core	Site Area (ac):	2.75
Ward:	4	Total GFA (sqm):	6,768
General Location:	NS Village Centre Pl, N of Rathburn Rd E	Total GFA (sqft):	72,850
Designation:	Downtown Mixed Use	FSI:	0.61
Zoning:	H-CC3{2}	Parking Spaces:	230
		Number of Office Buildings:	16

Building

Building ID:	338	GFA (sqm):	423
Building Name:	Village Offices of Sherwoodtowne 2	GFA (sqft):	4,553
Building Address:	53 Village Centre Pl	Storeys:	3
Office Type:	Secondary Office	Year Built/Occupied:	1982



Office Directory 2016

Centre

Centre ID:	210	Site Area (ha):	1.113
Character Area:	DT Core	Site Area (ac):	2.75
Ward:	4	Total GFA (sqm):	6,768
General Location:	NS Village Centre Pl, N of Rathburn Rd E	Total GFA (sqft):	72,850
Designation:	Downtown Mixed Use	FSI:	0.61
Zoning:	H-CC3{2}	Parking Spaces:	230
		Number of Office Buildings:	16

Building

Building ID:	339	GFA (sqm):	423
Building Name:	Village Offices of Sherwoodtowne 2	GFA (sqft):	4,553
Building Address:	54 Village Centre Pl	Storeys:	3
Office Type:	Secondary Office	Year Built/Occupied:	1982



Office Directory 2016

Centre

Centre ID:	210	Site Area (ha):	1.113
Character Area:	DT Core	Site Area (ac):	2.75
Ward:	4	Total GFA (sqm):	6,768
General Location:	NS Village Centre Pl, N of Rathburn Rd E	Total GFA (sqft):	72,850
Designation:	Downtown Mixed Use	FSI:	0.61
Zoning:	H-CC3{2}	Parking Spaces:	230
		Number of Office Buildings:	16

Building

Building ID:	340	GFA (sqm):	423
Building Name:	Village Offices of Sherwoodtowne 2	GFA (sqft):	4,553
Building Address:	55 Village Centre Pl	Storeys:	3
Office Type:	Secondary Office	Year Built/Occupied:	1982



Office Directory 2016

Centre

Centre ID:	210	Site Area (ha):	1.113
Character Area:	DT Core	Site Area (ac):	2.75
Ward:	4	Total GFA (sqm):	6,768
General Location:	NS Village Centre Pl, N of Rathburn Rd E	Total GFA (sqft):	72,850
Designation:	Downtown Mixed Use	FSI:	0.61
Zoning:	H-CC3{2}	Parking Spaces:	230
		Number of Office Buildings:	16

Building

Building ID:	341	GFA (sqm):	423
Building Name:	Village Offices of Sherwoodtowne 2	GFA (sqft):	4,553
Building Address:	57 Village Centre Pl	Storeys:	3
Office Type:	Secondary Office	Year Built/Occupied:	1982



Office Directory 2016

Centre

Centre ID:	210	Site Area (ha):	1.113
Character Area:	DT Core	Site Area (ac):	2.75
Ward:	4	Total GFA (sqm):	6,768
General Location:	NS Village Centre Pl, N of Rathburn Rd E	Total GFA (sqft):	72,850
Designation:	Downtown Mixed Use	FSI:	0.61
Zoning:	H-CC3{2}	Parking Spaces:	230
		Number of Office Buildings:	16

Building

Building ID:	334	GFA (sqm):	423
Building Name:	Village Offices of Sherwoodtowne 2	GFA (sqft):	4,553
Building Address:	48 Village Centre Pl	Storeys:	3
Office Type:	Secondary Office	Year Built/Occupied:	1982



Office Directory 2016

Centre

Centre ID:	210	Site Area (ha):	1.113
Character Area:	DT Core	Site Area (ac):	2.75
Ward:	4	Total GFA (sqm):	6,768
General Location:	NS Village Centre Pl, N of Rathburn Rd E	Total GFA (sqft):	72,850
Designation:	Downtown Mixed Use	FSI:	0.61
Zoning:	H-CC3{2}	Parking Spaces:	230
		Number of Office Buildings:	16

Building

Building ID:	333	GFA (sqm):	423
Building Name:	Village Offices of Sherwoodtowne 2	GFA (sqft):	4,553
Building Address:	46 Village Centre Pl	Storeys:	3
Office Type:	Secondary Office	Year Built/Occupied:	1982



Office Directory 2016

Centre

Centre ID:	211	Site Area (ha):	1.782
Character Area:	Gateway CC	Site Area (ac):	4.40
Ward:	5	Total GFA (sqm):	5,221
General Location:	NE corner Hurontario St & Watline Ave	Total GFA (sqft):	56,198
Designation:	Business Employment	FSI:	0.29
Zoning:	E1	Parking Spaces:	167
		Number of Office Buildings:	1

Building

Building ID:	342	GFA (sqm):	5,221
Building Name:	The Steinbok Corporate Centre	GFA (sqft):	56,198
Building Address:	25 Watline Ave	Storeys:	6
Office Type:	Secondary Office	Year Built/Occupied:	1988



Office Directory 2016

Centre

Centre ID:	212	Site Area (ha):	2.034
Character Area:	Gateway CC	Site Area (ac):	5.03
Ward:	5	Total GFA (sqm):	5,609
General Location:	NS Watline Ave, E of Hurontario St	Total GFA (sqft):	60,375
Designation:	Mixed Use	FSI:	0.28
Zoning:	C3-31	Parking Spaces:	250
		Number of Office Buildings:	1

Building

Building ID:	343	GFA (sqm):	5,609
Building Name:	Regency Mews	GFA (sqft):	60,375
Building Address:	75 Watline Ave	Storeys:	1
Office Type:	Secondary Office	Year Built/Occupied:	1988



Office Directory 2016

Centre

Centre ID:	213	Site Area (ha):	3.364
Character Area:	Meadowvale Business Park CC	Site Area (ac):	8.31
Ward:	9	Total GFA (sqm):	13,108
General Location:	NW corner Derry Rd W and Mississauga Rd	Total GFA (sqft):	141,092
Designation:	Business Employment	FSI:	0.39
Zoning:	E2-1	Parking Spaces:	222
		Number of Office Buildings:	2

Building

Building ID:	344	GFA (sqm):	4,134
Building Name:	Meadowvale Mews	GFA (sqft):	44,498
Building Address:	7145 West Credit Ave	Storeys:	3
Office Type:	Secondary Office	Year Built/Occupied:	1988



Office Directory 2016

Centre

Centre ID:	213	Site Area (ha):	3.364
Character Area:	Meadowvale Business Park CC	Site Area (ac):	8.31
Ward:	9	Total GFA (sqm):	13,108
General Location:	NW corner Derry Rd W and Mississauga Rd	Total GFA (sqft):	141,092
Designation:	Business Employment	FSI:	0.39
Zoning:	E2-1	Parking Spaces:	222
		Number of Office Buildings:	2

Building

Building ID:	408	GFA (sqm):	8,974
Building Name:	Biovail Head Office	GFA (sqft):	96,594
Building Address:	7150 Mississauga Rd	Storeys:	3
Office Type:	Secondary Office	Year Built/Occupied:	2001/2008



Office Directory 2016

Centre

Centre ID:	215	Site Area (ha):	0.809
Character Area:	Gateway EA (East)	Site Area (ac):	2.00
Ward:	5	Total GFA (sqm):	4,645
General Location:	ES Whittle Rd, N of Brunel Rd	Total GFA (sqft):	49,998
Designation:	Business Employment	FSI:	0.57
Zoning:	E2	Parking Spaces:	Not Available
		Number of Office Buildings:	1

Building

Building ID:	347	GFA (sqm):	4,645
Building Name:	Whitehall Robin (DiBlassio Building)	GFA (sqft):	49,998
Building Address:	5975 Whittle Rd	Storeys:	4
Office Type:	Secondary Office	Year Built/Occupied:	1990



Office Directory 2016

Centre

Centre ID:	216	Site Area (ha):	1.279
Character Area:	Northeast EA (West)	Site Area (ac):	3.16
Ward:	5	Total GFA (sqm):	4,822
General Location:	NW corner Timerlea Blvd & Tomken Rd	Total GFA (sqft):	51,904
Designation:	Business Employment	FSI:	0.38
Zoning:	E2-24	Parking Spaces:	Not Available
		Number of Office Buildings:	4

Building

Building ID:	295	GFA (sqm):	1,180
Building Name:	Tomken Business Estates Phase 2	GFA (sqft):	12,701
Building Address:	5780 Timberlea Blvd	Storeys:	2
Office Type:	Secondary Office	Year Built/Occupied:	Not Available



Office Directory 2016

Centre

Centre ID:	216	Site Area (ha):	1.279
Character Area:	Northeast EA (West)	Site Area (ac):	3.16
Ward:	5	Total GFA (sqm):	4,822
General Location:	NW corner Timerlea Blvd & Tomken Rd	Total GFA (sqft):	51,904
Designation:	Business Employment	FSI:	0.38
Zoning:	E2-24	Parking Spaces:	Not Available
		Number of Office Buildings:	4

Building

Building ID:	293	GFA (sqm):	1,224
Building Name:	Tomken Business Estates Phase 2	GFA (sqft):	13,175
Building Address:	5720 Timberlea Blvd	Storeys:	2
Office Type:	Secondary Office	Year Built/Occupied:	Not Available



Office Directory 2016

Centre

Centre ID:	216	Site Area (ha):	1.279
Character Area:	Northeast EA (West)	Site Area (ac):	3.16
Ward:	5	Total GFA (sqm):	4,822
General Location:	NW corner Timerlea Blvd & Tomken Rd	Total GFA (sqft):	51,904
Designation:	Business Employment	FSI:	0.38
Zoning:	E2-24	Parking Spaces:	Not Available
		Number of Office Buildings:	4

Building

Building ID:	294	GFA (sqm):	1,234
Building Name:	Tomken Business Estates Phase 2	GFA (sqft):	13,283
Building Address:	5770 Timberlea Blvd	Storeys:	2
Office Type:	Secondary Office	Year Built/Occupied:	Not Available



Office Directory 2016

Centre

Centre ID:	216	Site Area (ha):	1.279
Character Area:	Northeast EA (West)	Site Area (ac):	3.16
Ward:	5	Total GFA (sqm):	4,822
General Location:	NW corner Timerlea Blvd & Tomken Rd	Total GFA (sqft):	51,904
Designation:	Business Employment	FSI:	0.38
Zoning:	E2-24	Parking Spaces:	Not Available
		Number of Office Buildings:	4

Building

Building ID:	292	GFA (sqm):	1,184
Building Name:	Tomken Business Estates Phase 2	GFA (sqft):	12,744
Building Address:	5710 Timberlea Blvd	Storeys:	2
Office Type:	Secondary Office	Year Built/Occupied:	Not Available



Office Directory 2016

Centre

Centre ID:	217	Site Area (ha):	7.769
Character Area:	Gateway CC	Site Area (ac):	19.20
Ward:	5	Total GFA (sqm):	43,829
General Location:	SW corner Of Hwy 401 & Hurontario St	Total GFA (sqft):	471,771
Designation:	Business Employment	FSI:	0.56
Zoning:	E1	Parking Spaces:	2,626
		Number of Office Buildings:	1

Building

Building ID:	349	GFA (sqm):	43,829
Building Name:	Ingram Micro	GFA (sqft):	471,771
Building Address:	55 Standish Crt	Storeys:	12
Office Type:	Major Office	Year Built/Occupied:	1998



Office Directory 2016

Centre

Centre ID:	222	Site Area (ha):	4.145
Character Area:	Airport CC	Site Area (ac):	10.24
Ward:	5	Total GFA (sqm):	19,967
General Location:	WS Orbitor Dr, N of Matheson Blvd E	Total GFA (sqft):	214,923
Designation:	Business Employment	FSI:	0.48
Zoning:	E1	Parking Spaces:	516
		Number of Office Buildings:	2

Building

Building ID:	356	GFA (sqm):	8,582
Building Name:	Financial Models	GFA (sqft):	92,376
Building Address:	5255 Orbitor Dr	Storeys:	5
Office Type:	Secondary Office	Year Built/Occupied:	1998



Office Directory 2016

Centre

Centre ID:	222	Site Area (ha):	4.145
Character Area:	Airport CC	Site Area (ac):	10.24
Ward:	5	Total GFA (sqm):	19,967
General Location:	WS Orbitor Dr, N of Matheson Blvd E	Total GFA (sqft):	214,923
Designation:	Business Employment	FSI:	0.48
Zoning:	E1	Parking Spaces:	516
		Number of Office Buildings:	2

Building

Building ID:	275	GFA (sqm):	11,385
Building Name:		GFA (sqft):	122,547
Building Address:	5450 Explorer Dr	Storeys:	5
Office Type:	Major Office	Year Built/Occupied:	1999



Office Directory 2016

Centre

Centre ID:	224	Site Area (ha):	1.231
Character Area:	Airport CC	Site Area (ac):	3.04
Ward:	5	Total GFA (sqm):	5,719
General Location:	ES Satellite Dr, N of Matheson Blvd E	Total GFA (sqft):	61,556
Designation:	Business Employment	FSI:	0.46
Zoning:	E1	Parking Spaces:	246
		Number of Office Buildings:	1

Building

Building ID:	355	GFA (sqm):	5,719
Building Name:	Pepsi-Cola Head Office	GFA (sqft):	61,556
Building Address:	5205 Satellite Dr	Storeys:	2
Office Type:	Secondary Office	Year Built/Occupied:	1997



Office Directory 2016

Centre

Centre ID:	225	Site Area (ha):	4.056
Character Area:	Airport CC	Site Area (ac):	10.02
Ward:	5	Total GFA (sqm):	17,723
General Location:	SS Explorer Drive, N of Matheson Blvd E	Total GFA (sqft):	190,763
Designation:	Business Employment	FSI:	0.44
Zoning:	E1	Parking Spaces:	427
		Number of Office Buildings:	3

Building

Building ID:	385	GFA (sqm):	3,383
Building Name:	The Beer Store	GFA (sqft):	36,414
Building Address:	5900 Explorer Dr	Storeys:	2
Office Type:	Secondary Office	Year Built/Occupied:	2000



Office Directory 2016

Centre

Centre ID:	225	Site Area (ha):	4.056
Character Area:	Airport CC	Site Area (ac):	10.02
Ward:	5	Total GFA (sqm):	17,723
General Location:	SS Explorer Drive, N of Matheson Blvd E	Total GFA (sqft):	190,763
Designation:	Business Employment	FSI:	0.44
Zoning:	E1	Parking Spaces:	427
		Number of Office Buildings:	3

Building

Building ID:	360	GFA (sqm):	9,245
Building Name:	Silicon Graphics Office Building	GFA (sqft):	99,507
Building Address:	5800 Explorer Dr	Storeys:	5
Office Type:	Secondary Office	Year Built/Occupied:	1998



Office Directory 2016

Centre

Centre ID:	225	Site Area (ha):	4.056
Character Area:	Airport CC	Site Area (ac):	10.02
Ward:	5	Total GFA (sqm):	17,723
General Location:	SS Explorer Drive, N of Matheson Blvd E	Total GFA (sqft):	190,763
Designation:	Business Employment	FSI:	0.44
Zoning:	E1	Parking Spaces:	427
		Number of Office Buildings:	3

Building

Building ID:	401	GFA (sqm):	5,095
Building Name:	TLC Laser Eye Centre	GFA (sqft):	54,842
Building Address:	5280 Solar Drive	Storeys:	3
Office Type:	Secondary Office	Year Built/Occupied:	1999



Office Directory 2016

Centre

Centre ID:	226	Site Area (ha):	4.897
Character Area:	Airport CC	Site Area (ac):	12.10
Ward:	5	Total GFA (sqm):	12,397
General Location:	NW corner Matheson Blvd E & Explorer Dr	Total GFA (sqft):	133,440
Designation:	Business Employment	FSI:	0.25
Zoning:	E1	Parking Spaces:	626
		Number of Office Buildings:	1

Building

Building ID:	361	GFA (sqm):	12,397
Building Name:	Federal Express	GFA (sqft):	133,440
Building Address:	5985 Explorer Dr	Storeys:	3
Office Type:	Major Office	Year Built/Occupied:	1998



Office Directory 2016

Centre

Centre ID:	227	Site Area (ha):	0.630
Character Area:	Meadowvale Business Park CC	Site Area (ac):	1.56
Ward:	9	Total GFA (sqm):	3,151
General Location:	ES Syntex Dr, N of Derry Rd	Total GFA (sqft):	33,921
Designation:	Business Employment	FSI:	0.50
Zoning:	E2-1	Parking Spaces:	103
		Number of Office Buildings:	1

Building

Building ID:	364	GFA (sqm):	3,151
Building Name:	Group Telecom	GFA (sqft):	33,921
Building Address:	7111 Syntex Dr	Storeys:	3
Office Type:	Secondary Office	Year Built/Occupied:	1999



Office Directory 2016

Centre

Centre ID:	228	Site Area (ha):	0.714
Character Area:	Airport CC	Site Area (ac):	1.77
Ward:	5	Total GFA (sqm):	3,460
General Location:	WS Commerce Blvd, N of Eglinton Ave	Total GFA (sqft):	37,243
Designation:	Business Employment	FSI:	0.48
Zoning:	E1-18	Parking Spaces:	141
		Number of Office Buildings:	1

Building

Building ID:	365	GFA (sqm):	3,460
Building Name:	Special Investigations Unit	GFA (sqft):	37,243
Building Address:	5090 Commerce Blvd	Storeys:	2
Office Type:	Secondary Office	Year Built/Occupied:	1999



Office Directory 2016

Centre

Centre ID:	229	Site Area (ha):	1.919
Character Area:	Airport CC	Site Area (ac):	4.74
Ward:	5	Total GFA (sqm):	18,168
General Location:	SW corner Matheson Blvd East & Orbitor Dr	Total GFA (sqft):	195,553
Designation:	Business Employment	FSI:	0.95
Zoning:	E1-19	Parking Spaces:	676
		Number of Office Buildings:	1

Building

Building ID:	366	GFA (sqm):	18,168
Building Name:	Airport Corporate Centre	GFA (sqft):	195,553
Building Address:	2425 Matheson Blvd E	Storeys:	9
Office Type:	Major Office	Year Built/Occupied:	1999



Office Directory 2016

Centre

Centre ID:	232	Site Area (ha):	10.346
Character Area:	Meadowvale Business Park CC	Site Area (ac):	25.57
Ward:	11	Total GFA (sqm):	64,823
General Location:	WS Financial Dr, N of Hwy 401	Total GFA (sqft):	697,750
Designation:	Business Employment	FSI:	0.63
Zoning:	E1	Parking Spaces:	4,056
		Number of Office Buildings:	1

Building

Building ID:	373	GFA (sqm):	64,823
Building Name:	Royal Bank Building	GFA (sqft):	697,750
Building Address:	6880 Financial Dr	Storeys:	8
Office Type:	Major Office	Year Built/Occupied:	1999



Office Directory 2016

Centre

Centre ID:	233	Site Area (ha):	0.904
Character Area:	Airport CC	Site Area (ac):	2.23
Ward:	5	Total GFA (sqm):	4,684
General Location:	SW corner Matheson Blvd East & Commerce Blvd	Total GFA (sqft):	50,415
Designation:	Business Employment	FSI:	0.52
Zoning:	E1-18	Parking Spaces:	164
		Number of Office Buildings:	1

Building

Building ID:	374	GFA (sqm):	4,684
Building Name:	General Mills Canada Inc.	GFA (sqft):	50,415
Building Address:	2845 Matheson Blvd E	Storeys:	2
Office Type:	Secondary Office	Year Built/Occupied:	1998



Office Directory 2016

Centre

Centre ID:	234	Site Area (ha):	0.648
Character Area:	Meadowvale Business Park CC	Site Area (ac):	1.60
Ward:	9	Total GFA (sqm):	2,387
General Location:	ES Milltower Crt, E of Millcreek Dr	Total GFA (sqft):	25,693
Designation:	Business Employment	FSI:	0.37
Zoning:	E2-1	Parking Spaces:	77
		Number of Office Buildings:	1

Building

Building ID:	4	GFA (sqm):	2,387
Building Name:	Pentecostal Assemblies Of Canada	GFA (sqft):	25,693
Building Address:	2450 Milltower Crt	Storeys:	2
Office Type:	Secondary Office	Year Built/Occupied:	1999



Office Directory 2016

Centre

Centre ID:	235	Site Area (ha):	11.114
Character Area:	Airport CC	Site Area (ac):	27.46
Ward:	5	Total GFA (sqm):	97,075
General Location:	NE corner Creekbank Rd & Eglinton Ave E	Total GFA (sqft):	1,044,908
Designation:	Business Employment	FSI:	0.87
Zoning:	E2-88	Parking Spaces:	2,291
		Number of Office Buildings:	3

Building

Building ID:	475	GFA (sqm):	29,055
Building Name:	Bell Canada Campus Phase III	GFA (sqft):	312,745
Building Address:	5025 Creekbank Rd	Storeys:	5
Office Type:	Major Office	Year Built/Occupied:	Not Available



Office Directory 2016

Centre

Centre ID:	235	Site Area (ha):	11.114
Character Area:	Airport CC	Site Area (ac):	27.46
Ward:	5	Total GFA (sqm):	97,075
General Location:	NE corner Creekbank Rd & Eglinton Ave E	Total GFA (sqft):	1,044,908
Designation:	Business Employment	FSI:	0.87
Zoning:	E2-88	Parking Spaces:	2,291
		Number of Office Buildings:	3

Building

Building ID:	5	GFA (sqm):	46,097
Building Name:	Bell Mobility	GFA (sqft):	496,184
Building Address:	5099 Creekbank Rd	Storeys:	6
Office Type:	Major Office	Year Built/Occupied:	1999



Office Directory 2016

Centre

Centre ID:	235	Site Area (ha):	11.114
Character Area:	Airport CC	Site Area (ac):	27.46
Ward:	5	Total GFA (sqm):	97,075
General Location:	NE corner Creekbank Rd & Eglinton Ave E	Total GFA (sqft):	1,044,908
Designation:	Business Employment	FSI:	0.87
Zoning:	E2-88	Parking Spaces:	2,291
		Number of Office Buildings:	3

Building

Building ID:	432	GFA (sqm):	21,923
Building Name:	Bell Mobility Phase II	GFA (sqft):	235,978
Building Address:	5115 Creekbank Rd	Storeys:	3
Office Type:	Major Office	Year Built/Occupied:	2003



Office Directory 2016

Centre

Centre ID:	239	Site Area (ha):	1.212
Character Area:	Central Erin Mills NHD	Site Area (ac):	2.99
Ward:	8	Total GFA (sqm):	6,968
General Location:	SE corner Eglinton Ave W & Credit Valley Rd	Total GFA (sqft):	75,003
Designation:	Office	FSI:	0.58
Zoning:	0	Parking Spaces:	Not Available
		Number of Office Buildings:	1

Building

Building ID:	82	GFA (sqm):	6,968
Building Name:	Credit Valley Medical Arts Building	GFA (sqft):	75,003
Building Address:	2000 Credit Valley Rd	Storeys:	5
Office Type:	Secondary Office	Year Built/Occupied:	Not Available



Office Directory 2016

Centre

Centre ID:	241	Site Area (ha):	0.753
Character Area:	Airport CC	Site Area (ac):	1.86
Ward:	5	Total GFA (sqm):	3,712
General Location:	NS Skymark Ave, W of Orbitor Dr	Total GFA (sqft):	39,956
Designation:	Business Employment	FSI:	0.49
Zoning:	E1-19	Parking Spaces:	153
		Number of Office Buildings:	1

Building

Building ID:	270	GFA (sqm):	3,712
Building Name:	The John J. Rieschi Building	GFA (sqft):	39,956
Building Address:	2375 Skymark Ave	Storeys:	2
Office Type:	Secondary Office	Year Built/Occupied:	1990



Office Directory 2016

Centre

Centre ID:	248	Site Area (ha):	3.626
Character Area:	Meadowvale Business Park CC	Site Area (ac):	8.96
Ward:	11	Total GFA (sqm):	6,775
General Location:	N of Highway # 401, E of Mississauga Rd	Total GFA (sqft):	72,925
Designation:	Business Employment	FSI:	0.19
Zoning:	E2-1	Parking Spaces:	217
		Number of Office Buildings:	1

Building

Building ID:	384	GFA (sqm):	6,775
Building Name:	Tech Data Canada	GFA (sqft):	72,925
Building Address:	6911 Creditview Rd	Storeys:	2
Office Type:	Secondary Office	Year Built/Occupied:	2000



Office Directory 2016

Centre

Centre ID:	250	Site Area (ha):	2.098
Character Area:	Gateway CC	Site Area (ac):	5.19
Ward:	5	Total GFA (sqm):	7,287
General Location:	NE corner Beckett Dr & Hurontario St	Total GFA (sqft):	78,440
Designation:	Business Employment	FSI:	0.35
Zoning:	E1	Parking Spaces:	391
		Number of Office Buildings:	1

Building

Building ID:	386	GFA (sqm):	7,287
Building Name:	World Vision Canada	GFA (sqft):	78,440
Building Address:	1 World Drive	Storeys:	3
Office Type:	Secondary Office	Year Built/Occupied:	2000



Office Directory 2016

Centre

Centre ID:	251	Site Area (ha):	2.432
Character Area:	Gateway EA (West)	Site Area (ac):	6.01
Ward:	5	Total GFA (sqm):	9,339
General Location:	SW quadrant Derry Rd & Hurontario St	Total GFA (sqft):	100,523
Designation:	Business Employment	FSI:	0.38
Zoning:	E2-28	Parking Spaces:	500
		Number of Office Buildings:	1

Building

Building ID:	387	GFA (sqm):	9,339
Building Name:	Maritz Canada	GFA (sqft):	100,523
Building Address:	6900 Maritz Dr	Storeys:	2
Office Type:	Secondary Office	Year Built/Occupied:	2000



Office Directory 2016

Centre

Centre ID:	252	Site Area (ha):	0.521
Character Area:	Cooksville NHD (East)	Site Area (ac):	1.29
Ward:	7	Total GFA (sqm):	929
General Location:	NS Dundas St E, W of Grenville Dr	Total GFA (sqft):	9,998
Designation:	Mixed Use	FSI:	0.18
Zoning:	C3-52	Parking Spaces:	Not Available
		Number of Office Buildings:	1

Building

Building ID:	388	GFA (sqm):	929
Building Name:		GFA (sqft):	9,998
Building Address:	333 Dundas St E	Storeys:	2
Office Type:	Secondary Office	Year Built/Occupied:	2000



Office Directory 2016

Centre

Centre ID:	253	Site Area (ha):	7.840
Character Area:	Airport SPA	Site Area (ac):	19.37
Ward:	5	Total GFA (sqm):	9,238
General Location:	SW quadrant Derry Rd E & Dixie Rd	Total GFA (sqft):	99,437
Designation:	Airport	FSI:	0.12
Zoning:	AP	Parking Spaces:	Not Available
		Number of Office Buildings:	1

Building

Building ID:	73	GFA (sqm):	9,238
Building Name:	Greater Toronto Airport Authority	GFA (sqft):	99,437
Building Address:	3111 Convair Dr	Storeys:	4
Office Type:	Secondary Office	Year Built/Occupied:	Not Available



Office Directory 2016

Centre

Centre ID:	254	Site Area (ha):	0.704
Character Area:	Northeast EA (East)	Site Area (ac):	1.74
Ward:	5	Total GFA (sqm):	1,951
General Location:	SS Derry Rd E, E of Goreway Dr	Total GFA (sqft):	21,000
Designation:	Mixed Use	FSI:	0.28
Zoning:	C3-1	Parking Spaces:	152
		Number of Office Buildings:	1

Building

Building ID:	87	GFA (sqm):	1,951
Building Name:	Malton Medical Arts Building	GFA (sqft):	21,000
Building Address:	3530 Derry Rd E	Storeys:	2
Office Type:	Secondary Office	Year Built/Occupied:	Not Available



Office Directory 2016

Centre

Centre ID:	255	Site Area (ha):	0.345
Character Area:	Gateway EA (East)	Site Area (ac):	0.85
Ward:	5	Total GFA (sqm):	1,145
General Location:	NS Brunel Road, W of Whittle Road	Total GFA (sqft):	12,325
Designation:	Business Employment	FSI:	0.33
Zoning:	E2	Parking Spaces:	Not Available
		Number of Office Buildings:	1

Building

Building ID:	389	GFA (sqm):	1,145
Building Name:		GFA (sqft):	12,325
Building Address:	121 Brunel Rd	Storeys:	2
Office Type:	Secondary Office	Year Built/Occupied:	Not Available



Office Directory 2016

Centre

Centre ID:	256	Site Area (ha):	0.331
Character Area:	Gateway EA (East)	Site Area (ac):	0.82
Ward:	5	Total GFA (sqm):	1,403
General Location:	NS Brunel Road, E of Whittle Road	Total GFA (sqft):	15,107
Designation:	Business Employment	FSI:	0.42
Zoning:	E2	Parking Spaces:	42
		Number of Office Buildings:	1

Building

Building ID:	390	GFA (sqm):	1,403
Building Name:	Compass Group Canada	GFA (sqft):	15,107
Building Address:	131 Brunel Rd	Storeys:	2
Office Type:	Secondary Office	Year Built/Occupied:	Not Available



Office Directory 2016

Centre

Centre ID:	257	Site Area (ha):	2.395
Character Area:	Airport CC	Site Area (ac):	5.92
Ward:	5	Total GFA (sqm):	6,650
General Location:	ES Satellite Dr, N of Matheson Blvd E	Total GFA (sqft):	71,579
Designation:	Business Employment	FSI:	0.28
Zoning:	E1	Parking Spaces:	144
		Number of Office Buildings:	2

Building

Building ID:	391	GFA (sqm):	3,325
Building Name:	Ericsson Canada Inc.	GFA (sqft):	35,790
Building Address:	5255 Satellite Dr	Storeys:	2
Office Type:	Secondary Office	Year Built/Occupied:	Not Available



Office Directory 2016

Centre

Centre ID:	257	Site Area (ha):	2.395
Character Area:	Airport CC	Site Area (ac):	5.92
Ward:	5	Total GFA (sqm):	6,650
General Location:	ES Satellite Dr, N of Matheson Blvd E	Total GFA (sqft):	71,579
Designation:	Business Employment	FSI:	0.28
Zoning:	E1	Parking Spaces:	144
		Number of Office Buildings:	2

Building

Building ID:	359	GFA (sqm):	3,325
Building Name:		GFA (sqft):	35,789
Building Address:	5225 Satellite Dr	Storeys:	2
Office Type:	Secondary Office	Year Built/Occupied:	1998



Office Directory 2016

Centre

Centre ID:	259	Site Area (ha):	0.433
Character Area:	Gateway EA (East)	Site Area (ac):	1.07
Ward:	5	Total GFA (sqm):	1,784
General Location:	NS Watline Ave, E of Whittle Rd	Total GFA (sqft):	19,203
Designation:	Business Employment	FSI:	0.41
Zoning:	E2-96	Parking Spaces:	25
		Number of Office Buildings:	1

Building

Building ID:	394	GFA (sqm):	1,784
Building Name:		GFA (sqft):	19,203
Building Address:	211 Watline Ave	Storeys:	2
Office Type:	Secondary Office	Year Built/Occupied:	Not Available



Office Directory 2016

Centre

Centre ID:	261	Site Area (ha):	2.243
Character Area:	Gateway EA (West)	Site Area (ac):	5.54
Ward:	5	Total GFA (sqm):	7,540
General Location:	SW corner Matheson Blvd W & Falbourne St	Total GFA (sqft):	81,158
Designation:	Business Employment	FSI:	0.34
Zoning:	E2	Parking Spaces:	390
		Number of Office Buildings:	1

Building

Building ID:	396	GFA (sqm):	7,540
Building Name:	Microsoft Canada	GFA (sqft):	81,158
Building Address:	320 Matheson Blvd W	Storeys:	3
Office Type:	Secondary Office	Year Built/Occupied:	1990



Office Directory 2016

Centre

Centre ID:	262	Site Area (ha):	4.359
Character Area:	Gateway CC	Site Area (ac):	10.77
Ward:	5	Total GFA (sqm):	24,834
General Location:	SW corner Aldridge Rd & Hurontario St	Total GFA (sqft):	267,311
Designation:	Business Employment	FSI:	0.57
Zoning:	E1	Parking Spaces:	1,120
		Number of Office Buildings:	1

Building

Building ID:	397	GFA (sqm):	24,834
Building Name:		GFA (sqft):	267,311
Building Address:	5800 Hurontario St	Storeys:	12
Office Type:	Major Office	Year Built/Occupied:	1999



Office Directory 2016

Centre

Centre ID:	263	Site Area (ha):	1.811
Character Area:	Sheridan CN	Site Area (ac):	4.48
Ward:	8	Total GFA (sqm):	20,246
General Location:	ES Erin Mills Pky, S of Dundas St W	Total GFA (sqft):	217,926
Designation:	Mixed Use	FSI:	1.12
Zoning:	C3	Parking Spaces:	Not Available
		Number of Office Buildings:	1

Building

Building ID:	398	GFA (sqm):	20,246
Building Name:	Royal & SunAlliance	GFA (sqft):	217,926
Building Address:	2225 Erin Mills Pky	Storeys:	2
Office Type:	Major Office	Year Built/Occupied:	Not Available



Office Directory 2016

Centre

Centre ID:	264	Site Area (ha):	0.946
Character Area:	Meadowvale Business Park CC	Site Area (ac):	2.34
Ward:	9	Total GFA (sqm):	4,482
General Location:	NS of Argentia Rd, E of Century Ave	Total GFA (sqft):	48,244
Designation:	Business Employment	FSI:	0.47
Zoning:	E2-1	Parking Spaces:	190
		Number of Office Buildings:	1

Building

Building ID:	400	GFA (sqm):	4,482
Building Name:		GFA (sqft):	48,244
Building Address:	2345 Argentia Rd	Storeys:	2
Office Type:	Secondary Office	Year Built/Occupied:	2001



Office Directory 2016

Centre

Centre ID:	265	Site Area (ha):	1.213
Character Area:	Meadowvale Business Park CC	Site Area (ac):	3.00
Ward:	11	Total GFA (sqm):	5,491
General Location:	SE corner Argentia Rd & Kitimat Rd	Total GFA (sqft):	59,105
Designation:	Business Employment	FSI:	0.45
Zoning:	E2-1	Parking Spaces:	Not Available
		Number of Office Buildings:	1

Building

Building ID:	402	GFA (sqm):	5,491
Building Name:	Comdisco Services	GFA (sqft):	59,105
Building Address:	1800 Argentia Rd	Storeys:	2
Office Type:	Secondary Office	Year Built/Occupied:	1989



Office Directory 2016

Centre

Centre ID:	266	Site Area (ha):	0.729
Character Area:	Airport CC	Site Area (ac):	1.80
Ward:	5	Total GFA (sqm):	2,675
General Location:	NW corner Commerce Blvd & Skymark Ave	Total GFA (sqft):	28,793
Designation:	Business Employment	FSI:	0.37
Zoning:	E1-18	Parking Spaces:	95
		Number of Office Buildings:	1

Building

Building ID:	403	GFA (sqm):	2,675
Building Name:	UMA Engineering Ltd.	GFA (sqft):	28,793
Building Address:	5080 Commerce Blvd	Storeys:	1
Office Type:	Secondary Office	Year Built/Occupied:	1987



Office Directory 2016

Centre

Centre ID:	267	Site Area (ha):	1.867
Character Area:	Northeast EA (West)	Site Area (ac):	4.61
Ward:	5	Total GFA (sqm):	6,782
General Location:	NE corner Eglinton Ave E and Matheson Blvd	Total GFA (sqft):	73,001
Designation:	Business Employment	FSI:	0.36
Zoning:	E2	Parking Spaces:	286
		Number of Office Buildings:	1

Building

Building ID:	404	GFA (sqm):	6,782
Building Name:		GFA (sqft):	73,001
Building Address:	1620 Tech Ave	Storeys:	1
Office Type:	Secondary Office	Year Built/Occupied:	2001



Office Directory 2016

Centre

Centre ID:	268	Site Area (ha):	6.105
Character Area:	Meadowvale Business Park CC	Site Area (ac):	15.08
Ward:	11	Total GFA (sqm):	28,710
General Location:	SE corner Mississauga Rd & Meadowvale Blvd	Total GFA (sqft):	309,031
Designation:	Business Employment	FSI:	0.47
Zoning:	E2-1	Parking Spaces:	1,217
		Number of Office Buildings:	2

Building

Building ID:	405	GFA (sqm):	15,842
Building Name:	Microsoft Canada	GFA (sqft):	170,521
Building Address:	1950 Meadowvale Blvd	Storeys:	4
Office Type:	Major Office	Year Built/Occupied:	2001



Office Directory 2016

Centre

Centre ID:	268	Site Area (ha):	6.105
Character Area:	Meadowvale Business Park CC	Site Area (ac):	15.08
Ward:	11	Total GFA (sqm):	28,710
General Location:	SE corner Mississauga Rd & Meadowvale Blvd	Total GFA (sqft):	309,031
Designation:	Business Employment	FSI:	0.47
Zoning:	E2-1	Parking Spaces:	1,217
		Number of Office Buildings:	2

Building

Building ID:	482	GFA (sqm):	12,868
Building Name:		GFA (sqft):	138,509
Building Address:	7125 Mississauga Rd	Storeys:	5
Office Type:	Major Office	Year Built/Occupied:	2011



Office Directory 2016

Centre

Centre ID:	269	Site Area (ha):	5.697
Character Area:	Airport CC	Site Area (ac):	14.08
Ward:	3	Total GFA (sqm):	25,634
General Location:	SS of Eglinton Ave E, E side Eastgate Pkwy,	Total GFA (sqft):	275,922
Designation:	Business Employment	FSI:	0.45
Zoning:	E2-40	Parking Spaces:	537
		Number of Office Buildings:	2

Building

Building ID:	407	GFA (sqm):	12,817
Building Name:	TD Bank Financial Group	GFA (sqft):	137,961
Building Address:	4880 Tahoe Blvd	Storeys:	6
Office Type:	Major Office	Year Built/Occupied:	2001



Office Directory 2016

Centre

Centre ID:	269	Site Area (ha):	5.697
Character Area:	Airport CC	Site Area (ac):	14.08
Ward:	3	Total GFA (sqm):	25,634
General Location:	SS of Eglinton Ave E, E side Eastgate Pkwy,	Total GFA (sqft):	275,922
Designation:	Business Employment	FSI:	0.45
Zoning:	E2-40	Parking Spaces:	537
		Number of Office Buildings:	2

Building

Building ID:	406	GFA (sqm):	12,817
Building Name:	TD Bank Financial Group	GFA (sqft):	137,961
Building Address:	4720 Tahoe Blvd	Storeys:	6
Office Type:	Major Office	Year Built/Occupied:	2001



Office Directory 2016

Centre

Centre ID:	270	Site Area (ha):	0.829
Character Area:	DT Core	Site Area (ac):	2.05
Ward:	4	Total GFA (sqm):	5,597
General Location:	ES Hurontario St, S of Hwy 403	Total GFA (sqft):	60,246
Designation:	Downtown Mixed Use	FSI:	0.68
Zoning:	H-CC2{3}	Parking Spaces:	252
		Number of Office Buildings:	1

Building

Building ID:	409	GFA (sqm):	5,597
Building Name:	REMAX	GFA (sqft):	60,246
Building Address:	4310 Sherwoodtowne Blvd	Storeys:	4
Office Type:	Secondary Office	Year Built/Occupied:	1997



Office Directory 2016

Centre

Centre ID:	271	Site Area (ha):	1.614
Character Area:	Western Business Park EA	Site Area (ac):	3.99
Ward:	8	Total GFA (sqm):	3,474
General Location:	SE Dunwin Dr & Glen Erin Dr	Total GFA (sqft):	37,394
Designation:	Business Employment	FSI:	0.22
Zoning:	E2-1	Parking Spaces:	Not Available
		Number of Office Buildings:	4

Building

Building ID:	414	GFA (sqm):	1,009
Building Name:		GFA (sqft):	10,861
Building Address:	3095 Glen Erin Dr	Storeys:	1
Office Type:	Secondary Office	Year Built/Occupied:	Not Available



Office Directory 2016

Centre

Centre ID:	271	Site Area (ha):	1.614
Character Area:	Western Business Park EA	Site Area (ac):	3.99
Ward:	8	Total GFA (sqm):	3,474
General Location:	SE Dunwin Dr & Glen Erin Dr	Total GFA (sqft):	37,394
Designation:	Business Employment	FSI:	0.22
Zoning:	E2-1	Parking Spaces:	Not Available
		Number of Office Buildings:	4

Building

Building ID:	413	GFA (sqm):	1,279
Building Name:		GFA (sqft):	13,767
Building Address:	2318 Dunwin Dr	Storeys:	1
Office Type:	Secondary Office	Year Built/Occupied:	Not Available



Office Directory 2016

Centre

Centre ID:	271	Site Area (ha):	1.614
Character Area:	Western Business Park EA	Site Area (ac):	3.99
Ward:	8	Total GFA (sqm):	3,474
General Location:	SE Dunwin Dr & Glen Erin Dr	Total GFA (sqft):	37,394
Designation:	Business Employment	FSI:	0.22
Zoning:	E2-1	Parking Spaces:	Not Available
		Number of Office Buildings:	4

Building

Building ID:	411	GFA (sqm):	694
Building Name:		GFA (sqft):	7,470
Building Address:	3115 Glen Erin Dr	Storeys:	1
Office Type:	Secondary Office	Year Built/Occupied:	Not Available



Office Directory 2016

Centre

Centre ID:	271	Site Area (ha):	1.614
Character Area:	Western Business Park EA	Site Area (ac):	3.99
Ward:	8	Total GFA (sqm):	3,474
General Location:	SE Dunwin Dr & Glen Erin Dr	Total GFA (sqft):	37,394
Designation:	Business Employment	FSI:	0.22
Zoning:	E2-1	Parking Spaces:	Not Available
		Number of Office Buildings:	4

Building

Building ID:	412	GFA (sqm):	492
Building Name:		GFA (sqft):	5,296
Building Address:	3105 Glen Erin Dr	Storeys:	1
Office Type:	Secondary Office	Year Built/Occupied:	Not Available



Office Directory 2016

Centre

Centre ID:	272	Site Area (ha):	1.017
Character Area:	Western Business Park EA	Site Area (ac):	2.51
Ward:	8	Total GFA (sqm):	3,078
General Location:	WS of Glen Erin Dr, S of Dunwin Dr	Total GFA (sqft):	33,131
Designation:	Mixed Use	FSI:	0.30
Zoning:	C3-1	Parking Spaces:	Not Available
		Number of Office Buildings:	1

Building

Building ID:	415	GFA (sqm):	3,078
Building Name:	Human Resources Canada	GFA (sqft):	33,131
Building Address:	3085 Glen Erin Dr	Storeys:	1
Office Type:	Secondary Office	Year Built/Occupied:	Not Available



Office Directory 2016

Centre

Centre ID:	273	Site Area (ha):	2.395
Character Area:	Airport CC	Site Area (ac):	5.92
Ward:	5	Total GFA (sqm):	9,687
General Location:	NW Eglinton Ave E & Spectrum Way	Total GFA (sqft):	104,270
Designation:	Business Employment	FSI:	0.40
Zoning:	E1-19	Parking Spaces:	831
		Number of Office Buildings:	1

Building

Building ID:	416	GFA (sqm):	9,687
Building Name:	Canadian Standards Association	GFA (sqft):	104,270
Building Address:	5060 Spectrum Way	Storeys:	5
Office Type:	Secondary Office	Year Built/Occupied:	2001



Office Directory 2016

Centre

Centre ID:	274	Site Area (ha):	5.010
Character Area:	Airport CC	Site Area (ac):	12.38
Ward:	5	Total GFA (sqm):	13,673
General Location:	WS Explorer Dr, S of Hwy 401	Total GFA (sqft):	147,177
Designation:	Business Employment	FSI:	0.27
Zoning:	E1	Parking Spaces:	590
		Number of Office Buildings:	2

Building

Building ID:	417	GFA (sqm):	9,079
Building Name:	General Mills	GFA (sqft):	97,728
Building Address:	5825 Explorer Dr	Storeys:	3
Office Type:	Secondary Office	Year Built/Occupied:	2003



Office Directory 2016

Centre

Centre ID:	274	Site Area (ha):	5.010
Character Area:	Airport CC	Site Area (ac):	12.38
Ward:	5	Total GFA (sqm):	13,673
General Location:	WS Explorer Dr, S of Hwy 401	Total GFA (sqft):	147,177
Designation:	Business Employment	FSI:	0.27
Zoning:	E1	Parking Spaces:	590
		Number of Office Buildings:	2

Building

Building ID:	703	GFA (sqm):	4,594
Building Name:		GFA (sqft):	49,449
Building Address:	5875 Explorer Dr	Storeys:	3
Office Type:	Secondary Office	Year Built/Occupied:	2013

PHOTO NOT
AVAILABLE

Office Directory 2016

Centre

Centre ID:	275	Site Area (ha):	0.338
Character Area:	Mineola NHD	Site Area (ac):	0.83
Ward:	1	Total GFA (sqm):	822
General Location:	ES Hurontario St, S of Pinetree Way	Total GFA (sqft):	8,844
Designation:	Residential - Low Density I	FSI:	0.24
Zoning:	R1-24	Parking Spaces:	42
		Number of Office Buildings:	2

Building

Building ID:	418	GFA (sqm):	413
Building Name:		GFA (sqft):	4,449
Building Address:	1541 Hurontario ST	Storeys:	2
Office Type:	Secondary Office	Year Built/Occupied:	2001



Office Directory 2016

Centre

Centre ID:	275	Site Area (ha):	0.338
Character Area:	Mineola NHD	Site Area (ac):	0.83
Ward:	1	Total GFA (sqm):	822
General Location:	ES Hurontario St, S of Pinetree Way	Total GFA (sqft):	8,844
Designation:	Residential - Low Density I	FSI:	0.24
Zoning:	R1-24	Parking Spaces:	42
		Number of Office Buildings:	2

Building

Building ID:	419	GFA (sqm):	408
Building Name:		GFA (sqft):	4,395
Building Address:	1547 Hurontario St	Storeys:	2
Office Type:	Secondary Office	Year Built/Occupied:	2001



Office Directory 2016

Centre

Centre ID:	276	Site Area (ha):	1.999
Character Area:	Northeast EA (East)	Site Area (ac):	4.94
Ward:	5	Total GFA (sqm):	6,897
General Location:	SE corner Viscount Rd & Airway Dr	Total GFA (sqft):	74,239
Designation:	Industrial	FSI:	0.35
Zoning:	E3	Parking Spaces:	Not Available
		Number of Office Buildings:	1

Building

Building ID:	420	GFA (sqm):	6,897
Building Name:	Oshawa Foods Office	GFA (sqft):	74,239
Building Address:	6355 Viscount Rd	Storeys:	3
Office Type:	Secondary Office	Year Built/Occupied:	Not Available



Office Directory 2016

Centre

Centre ID:	277	Site Area (ha):	1.622
Character Area:	Sheridan Park CC	Site Area (ac):	4.01
Ward:	2	Total GFA (sqm):	1,704
General Location:	SE corner Sheridan Park Dr & Speakman Dr	Total GFA (sqft):	18,337
Designation:	Business Employment	FSI:	0.11
Zoning:	E2-5	Parking Spaces:	55
		Number of Office Buildings:	1

Building

Building ID:	422	GFA (sqm):	1,704
Building Name:	R R Enterprises	GFA (sqft):	18,337
Building Address:	2855 Speakman Dr	Storeys:	2
Office Type:	Secondary Office	Year Built/Occupied:	2002



Office Directory 2016

Centre

Centre ID:	278	Site Area (ha):	6.055
Character Area:	Airport CC	Site Area (ac):	14.96
Ward:	3	Total GFA (sqm):	26,928
General Location:	SE corner Eglinton Ave E & Eastgate Pky	Total GFA (sqft):	289,851
Designation:	Mixed Use	FSI:	0.44
Zoning:	C3-39	Parking Spaces:	1,155
		Number of Office Buildings:	2

Building

Building ID:	423	GFA (sqm):	13,464
Building Name:	TD Bank Financial Group	GFA (sqft):	144,925
Building Address:	1855 Buckhorn Gate	Storeys:	6
Office Type:	Major Office	Year Built/Occupied:	2002



Office Directory 2016

Centre

Centre ID:	278	Site Area (ha):	6.055
Character Area:	Airport CC	Site Area (ac):	14.96
Ward:	3	Total GFA (sqm):	26,928
General Location:	SE corner Eglinton Ave E & Eastgate Pky	Total GFA (sqft):	289,851
Designation:	Mixed Use	FSI:	0.44
Zoning:	C3-39	Parking Spaces:	1,155
		Number of Office Buildings:	2

Building

Building ID:	424	GFA (sqm):	13,464
Building Name:	TD Bank Financial Group	GFA (sqft):	144,925
Building Address:	1875 Buckhorn Gate	Storeys:	6
Office Type:	Major Office	Year Built/Occupied:	2002



Office Directory 2016

Centre

Centre ID:	279	Site Area (ha):	2.494
Character Area:	Gateway CC	Site Area (ac):	6.16
Ward:	5	Total GFA (sqm):	7,951
General Location:	NE corner Ambassador Dr & Hurontario St	Total GFA (sqft):	85,580
Designation:	Business Employment	FSI:	0.32
Zoning:	E2-107	Parking Spaces:	295
		Number of Office Buildings:	1

Building

Building ID:	425	GFA (sqm):	7,951
Building Name:	Rogers Broadcasting Ltd.	GFA (sqft):	85,580
Building Address:	59 Ambassador Dr	Storeys:	2
Office Type:	Secondary Office	Year Built/Occupied:	1992



Office Directory 2016

Centre

Centre ID:	280	Site Area (ha):	2.539
Character Area:	Sheridan Park CC	Site Area (ac):	6.27
Ward:	2	Total GFA (sqm):	5,223
General Location:	NE corner of North Sheridan Way & Flavelle Blvd	Total GFA (sqft):	56,220
Designation:	Business Employment	FSI:	0.21
Zoning:	E2-5	Parking Spaces:	222
		Number of Office Buildings:	1

Building

Building ID:	426	GFA (sqm):	5,223
Building Name:	Star Choice	GFA (sqft):	56,220
Building Address:	2055 Flavelle Blvd	Storeys:	2
Office Type:	Secondary Office	Year Built/Occupied:	1964



Office Directory 2016

Centre

Centre ID:	281	Site Area (ha):	0.347
Character Area:	Mineola NHD	Site Area (ac):	0.86
Ward:	1	Total GFA (sqm):	552
General Location:	E. side of Hurontario St., N of Mineola Road	Total GFA (sqft):	5,942
Designation:	Residential - Low Density I	FSI:	0.16
Zoning:	R1-26	Parking Spaces:	23
		Number of Office Buildings:	1

Building

Building ID:	428	GFA (sqm):	552
Building Name:		GFA (sqft):	5,942
Building Address:	1443 Hurontario St	Storeys:	2
Office Type:	Secondary Office	Year Built/Occupied:	2003



Office Directory 2016

Centre

Centre ID:	282	Site Area (ha):	0.923
Character Area:	DT Cooksville	Site Area (ac):	2.28
Ward:	7	Total GFA (sqm):	3,427
General Location:	Hurontario St and Dundas St	Total GFA (sqft):	36,889
Designation:	Mixed Use	FSI:	0.37
Zoning:	C4-15	Parking Spaces:	324
		Number of Office Buildings:	1

Building

Building ID:	429	GFA (sqm):	3,427
Building Name:		GFA (sqft):	36,889
Building Address:	3024 Hurontario St	Storeys:	3
Office Type:	Secondary Office	Year Built/Occupied:	2003



Office Directory 2016

Centre

Centre ID:	283	Site Area (ha):	3.833
Character Area:	Northeast EA (West)	Site Area (ac):	9.47
Ward:	5	Total GFA (sqm):	12,730
General Location:	N of Matheson Blvd E, E of Dixie Rd	Total GFA (sqft):	137,019
Designation:	Industrial	FSI:	0.33
Zoning:	E3	Parking Spaces:	691
		Number of Office Buildings:	1

Building

Building ID:	430	GFA (sqm):	12,730
Building Name:		GFA (sqft):	137,019
Building Address:	1980 Matheson Blvd E	Storeys:	2
Office Type:	Major Office	Year Built/Occupied:	2003



Office Directory 2016

Centre

Centre ID:	286	Site Area (ha):	0.364
Character Area:	Gateway EA (East)	Site Area (ac):	0.90
Ward:	5	Total GFA (sqm):	2,004
General Location:	NE corner Derry Rd E & Edwards Blvd	Total GFA (sqft):	21,565
Designation:	Business Employment	FSI:	0.55
Zoning:	E2	Parking Spaces:	139
		Number of Office Buildings:	1

Building

Building ID:	433	GFA (sqm):	2,004
Building Name:	Monte Carlo Inn	GFA (sqft):	21,565
Building Address:	7045 Edwards Blvd	Storeys:	5
Office Type:	Secondary Office	Year Built/Occupied:	2003



Office Directory 2016

Centre

Centre ID:	287	Site Area (ha):	0.948
Character Area:	Sheridan Park CC	Site Area (ac):	2.34
Ward:	2	Total GFA (sqm):	1,668
General Location:	N of QEW, W of Erin Mills Pkwy	Total GFA (sqft):	17,959
Designation:	Business Employment	FSI:	0.18
Zoning:	E2-5	Parking Spaces:	55
		Number of Office Buildings:	1

Building

Building ID:	434	GFA (sqm):	1,668
Building Name:	KMH Research Centre	GFA (sqft):	17,959
Building Address:	2075 Hawden Rd	Storeys:	1
Office Type:	Secondary Office	Year Built/Occupied:	2003



Office Directory 2016

Centre

Centre ID:	288	Site Area (ha):	1.273
Character Area:	Meadowvale Business Park CC	Site Area (ac):	3.15
Ward:	9	Total GFA (sqm):	2,369
General Location:	Meadowvale Blvd and Syntex Dr	Total GFA (sqft):	25,500
Designation:	Business Employment	FSI:	0.19
Zoning:	E2-1	Parking Spaces:	241
		Number of Office Buildings:	1

Building

Building ID:	435	GFA (sqm):	2,369
Building Name:	Golder Office Building	GFA (sqft):	25,500
Building Address:	2180 Meadowvale Blvd	Storeys:	2
Office Type:	Secondary Office	Year Built/Occupied:	1988



Office Directory 2016

Centre

Centre ID:	289	Site Area (ha):	3.178
Character Area:	Northeast EA (West)	Site Area (ac):	7.85
Ward:	5	Total GFA (sqm):	10,740
General Location:	W of Matheson Blvd extension, N of Eglinton Ave E	Total GFA (sqft):	115,607
Designation:	Business Employment	FSI:	0.34
Zoning:	E2	Parking Spaces:	409
		Number of Office Buildings:	2

Building

Building ID:	436	GFA (sqm):	5,370
Building Name:		GFA (sqft):	57,803
Building Address:	1660 Tech Ave	Storeys:	1
Office Type:	Secondary Office	Year Built/Occupied:	2004



Office Directory 2016

Centre

Centre ID:	289	Site Area (ha):	3.178
Character Area:	Northeast EA (West)	Site Area (ac):	7.85
Ward:	5	Total GFA (sqm):	10,740
General Location:	W of Matheson Blvd extension, N of Eglinton Ave E	Total GFA (sqft):	115,607
Designation:	Business Employment	FSI:	0.34
Zoning:	E2	Parking Spaces:	409
		Number of Office Buildings:	2

Building

Building ID:	437	GFA (sqm):	5,370
Building Name:		GFA (sqft):	57,803
Building Address:	1680 Tech Ave	Storeys:	1
Office Type:	Secondary Office	Year Built/Occupied:	2004



Office Directory 2016

Centre

Centre ID:	290	Site Area (ha):	0.197
Character Area:	Mineola NHD	Site Area (ac):	0.49
Ward:	1	Total GFA (sqm):	366
General Location:	E side Hurontario St., S. of QEW	Total GFA (sqft):	3,936
Designation:	Residential - Low Density I	FSI:	0.19
Zoning:	R1-37	Parking Spaces:	14
		Number of Office Buildings:	1

Building

Building ID:	438	GFA (sqm):	366
Building Name:		GFA (sqft):	3,936
Building Address:	1569 Hurontario St	Storeys:	2
Office Type:	Secondary Office	Year Built/Occupied:	2004



Office Directory 2016

Centre

Centre ID:	291	Site Area (ha):	1.283
Character Area:	Northeast EA (West)	Site Area (ac):	3.17
Ward:	5	Total GFA (sqm):	4,806
General Location:	W of Creekbank, N of Matheson Blvd E	Total GFA (sqft):	51,729
Designation:	Industrial	FSI:	0.37
Zoning:	E3	Parking Spaces:	200
		Number of Office Buildings:	1

Building

Building ID:	439	GFA (sqm):	4,806
Building Name:	Kellogg	GFA (sqft):	51,729
Building Address:	5350 Creekbank Rd	Storeys:	2
Office Type:	Secondary Office	Year Built/Occupied:	2004



Office Directory 2016

Centre

Centre ID:	292	Site Area (ha):	0.398
Character Area:	Port Credit CN	Site Area (ac):	0.98
Ward:	1	Total GFA (sqm):	3,102
General Location:	High St E & Ann St, 1 block N of Lakeshore Rd E	Total GFA (sqft):	33,390
Designation:	Utility	FSI:	0.78
Zoning:	U	Parking Spaces:	40
		Number of Office Buildings:	1

Building

Building ID:	440	GFA (sqm):	3,102
Building Name:	Bell Canada	GFA (sqft):	33,390
Building Address:	80 High St E	Storeys:	2
Office Type:	Secondary Office	Year Built/Occupied:	1982

PHOTO NOT
AVAILABLE

Office Directory 2016

Centre

Centre ID:	293	Site Area (ha):	0.126
Character Area:	Mineola NHD	Site Area (ac):	0.31
Ward:	1	Total GFA (sqm):	399
General Location:	W side Hurontario St., S of Indian Valley Trail	Total GFA (sqft):	4,295
Designation:	Residential - Low Density I	FSI:	0.32
Zoning:	R2-42	Parking Spaces:	13
		Number of Office Buildings:	1

Building

Building ID:	441	GFA (sqm):	399
Building Name:		GFA (sqft):	4,295
Building Address:	1470 Hurontario St	Storeys:	2
Office Type:	Secondary Office	Year Built/Occupied:	1993



Office Directory 2016

Centre

Centre ID:	294	Site Area (ha):	0.156
Character Area:	Mineola NHD	Site Area (ac):	0.39
Ward:	1	Total GFA (sqm):	420
General Location:	E side Hurontario St., S of Pinewood Trail	Total GFA (sqft):	4,521
Designation:	Residential - Low Density I	FSI:	0.27
Zoning:	R3-41	Parking Spaces:	13
		Number of Office Buildings:	1

Building

Building ID:	442	GFA (sqm):	420
Building Name:	The Plastic Surgery Clinic	GFA (sqft):	4,521
Building Address:	1421 Hurontario St	Storeys:	2
Office Type:	Secondary Office	Year Built/Occupied:	2004



Office Directory 2016

Centre

Centre ID:	295	Site Area (ha):	0.171
Character Area:	DT Hospital	Site Area (ac):	0.42
Ward:	7	Total GFA (sqm):	664
General Location:	W side of Hurontario St., S of Floradale Dr	Total GFA (sqft):	7,147
Designation:	Office	FSI:	0.39
Zoning:	0	Parking Spaces:	30
		Number of Office Buildings:	1

Building

Building ID:	443	GFA (sqm):	664
Building Name:	Global Financial Associates	GFA (sqft):	7,147
Building Address:	2444 Hurontario St	Storeys:	4
Office Type:	Secondary Office	Year Built/Occupied:	1979



Office Directory 2016

Centre

Centre ID:	296	Site Area (ha):	2.670
Character Area:	Northeast EA (West)	Site Area (ac):	6.60
Ward:	5	Total GFA (sqm):	9,440
General Location:	ES Creekbank Rd, N of Eglinton Ave E	Total GFA (sqft):	101,611
Designation:	Business Employment	FSI:	0.35
Zoning:	E2	Parking Spaces:	441
		Number of Office Buildings:	1

Building

Building ID:	446	GFA (sqm):	9,440
Building Name:		GFA (sqft):	101,611
Building Address:	5110 Creekbank Rd	Storeys:	1
Office Type:	Secondary Office	Year Built/Occupied:	2005



Office Directory 2016

Centre

Centre ID:	297	Site Area (ha):	0.147
Character Area:	Cooksville NHD (East)	Site Area (ac):	0.36
Ward:	7	Total GFA (sqm):	113
General Location:	E of Hurontario St, N of Queensway E	Total GFA (sqft):	1,216
Designation:	Residential - Low Density I	FSI:	0.08
Zoning:	R3	Parking Spaces:	5
		Number of Office Buildings:	1

Building

Building ID:	447	GFA (sqm):	113
Building Name:		GFA (sqft):	1,216
Building Address:	2326 Camilla Rd	Storeys:	1
Office Type:	Secondary Office	Year Built/Occupied:	2005



Office Directory 2016

Centre

Centre ID:	299	Site Area (ha):	0.192
Character Area:	Streetsville CN	Site Area (ac):	0.47
Ward:	11	Total GFA (sqm):	514
General Location:	SS Thomas Street, W of Queen St S	Total GFA (sqft):	5,532
Designation:	Mixed Use	FSI:	0.27
Zoning:	C4	Parking Spaces:	5
		Number of Office Buildings:	1

Building

Building ID:	449	GFA (sqm):	514
Building Name:	Dr.Gary Kerhoulas Office	GFA (sqft):	5,532
Building Address:	35 Thomas St	Storeys:	3
Office Type:	Secondary Office	Year Built/Occupied:	2005



Office Directory 2016

Centre

Centre ID:	300	Site Area (ha):	0.545
Character Area:	Meadowvale Business Park CC	Site Area (ac):	1.35
Ward:	9	Total GFA (sqm):	1,357
General Location:	S of Derry Rd W, E of Canadian Pacific Railway	Total GFA (sqft):	14,610
Designation:	Business Employment	FSI:	0.25
Zoning:	E2-1	Parking Spaces:	51
		Number of Office Buildings:	1

Building

Building ID:	450	GFA (sqm):	1,357
Building Name:	Christian Labour Association of Canada	GFA (sqft):	14,610
Building Address:	2335 Argentia Rd	Storeys:	1
Office Type:	Secondary Office	Year Built/Occupied:	2005



Office Directory 2016

Centre

Centre ID:	301	Site Area (ha):	5.991
Character Area:	Meadowvale Business Park CC	Site Area (ac):	14.80
Ward:	11	Total GFA (sqm):	32,498
General Location:	E of Mississauga Rd, S of Derry Rd W	Total GFA (sqft):	349,804
Designation:	Business Employment	FSI:	0.54
Zoning:	E2-1	Parking Spaces:	1,275
		Number of Office Buildings:	2

Building

Building ID:	451	GFA (sqm):	17,301
Building Name:		GFA (sqft):	186,226
Building Address:	6985 Financial Dr	Storeys:	6
Office Type:	Major Office	Year Built/Occupied:	2006/2007



Office Directory 2016

Centre

Centre ID:	301	Site Area (ha):	5.991
Character Area:	Meadowvale Business Park CC	Site Area (ac):	14.80
Ward:	11	Total GFA (sqm):	32,498
General Location:	E of Mississauga Rd, S of Derry Rd W	Total GFA (sqft):	349,804
Designation:	Business Employment	FSI:	0.54
Zoning:	E2-1	Parking Spaces:	1,275
		Number of Office Buildings:	2

Building

Building ID:	468	GFA (sqm):	15,197
Building Name:		GFA (sqft):	163,578
Building Address:	6897 Financial Dr	Storeys:	5
Office Type:	Major Office	Year Built/Occupied:	2008/2009



Office Directory 2016

Centre

Centre ID:	302	Site Area (ha):	0.168
Character Area:	Meadowvale Business Park CC	Site Area (ac):	0.42
Ward:	9	Total GFA (sqm):	424
General Location:	E of Winston Churchill Blvd, S of Hwy 401	Total GFA (sqft):	4,567
Designation:	Business Employment	FSI:	0.25
Zoning:	E1-4	Parking Spaces:	13
		Number of Office Buildings:	1

Building

Building ID:	452	GFA (sqm):	424
Building Name:		GFA (sqft):	4,567
Building Address:	2955 Argentia Rd	Storeys:	1
Office Type:	Secondary Office	Year Built/Occupied:	2005



Office Directory 2016

Centre

Centre ID:	303	Site Area (ha):	0.190
Character Area:	DT Hospital	Site Area (ac):	0.47
Ward:	7	Total GFA (sqm):	783
General Location:	WS Hurontario St, N of the Queen Elizabeth Way	Total GFA (sqft):	8,428
Designation:	Office	FSI:	0.41
Zoning:	0	Parking Spaces:	24
		Number of Office Buildings:	1

Building

Building ID:	453	GFA (sqm):	783
Building Name:		GFA (sqft):	8,428
Building Address:	2150 Hurontario St	Storeys:	2
Office Type:	Secondary Office	Year Built/Occupied:	2005



Office Directory 2016

Centre

Centre ID:	304	Site Area (ha):	5.877
Character Area:	Gateway CC	Site Area (ac):	14.52
Ward:	5	Total GFA (sqm):	17,597
General Location:	WS Hurontario St, S of Britannia Rd W	Total GFA (sqft):	189,414
Designation:	Business Employment	FSI:	0.30
Zoning:	E1-25	Parking Spaces:	1,260
		Number of Office Buildings:	1

Building

Building ID:	454	GFA (sqm):	17,597
Building Name:		GFA (sqft):	189,414
Building Address:	5900 Hurontario St	Storeys:	3
Office Type:	Major Office	Year Built/Occupied:	2006



Office Directory 2016

Centre

Centre ID:	305	Site Area (ha):	0.215
Character Area:	Cooksville NHD (West)	Site Area (ac):	0.53
Ward:	7	Total GFA (sqm):	178
General Location:	NS Queensway W, W of Hurontario St	Total GFA (sqft):	1,914
Designation:	Residential - Low Density II	FSI:	0.08
Zoning:	R2	Parking Spaces:	13
		Number of Office Buildings:	1

Building

Building ID:	455	GFA (sqm):	178
Building Name:	Mississauga Cosmetic Surgery Clinic	GFA (sqft):	1,914
Building Address:	247 Queensway W	Storeys:	1
Office Type:	Secondary Office	Year Built/Occupied:	2000/2007



Office Directory 2016

Centre

Centre ID:	306	Site Area (ha):	0.204
Character Area:	Mineola NHD	Site Area (ac):	0.50
Ward:	1	Total GFA (sqm):	416
General Location:	WS Hurontario St, S of Indian Valley Tr	Total GFA (sqft):	4,476
Designation:	Residential - Low Density I	FSI:	0.20
Zoning:	R2-44	Parking Spaces:	13
		Number of Office Buildings:	1

Building

Building ID:	456	GFA (sqm):	416
Building Name:		GFA (sqft):	4,476
Building Address:	1440 Hurontario St	Storeys:	2
Office Type:	Secondary Office	Year Built/Occupied:	2006/2007



Office Directory 2016

Centre

Centre ID:	307	Site Area (ha):	0.135
Character Area:	Northeast EA (West)	Site Area (ac):	0.33
Ward:	5	Total GFA (sqm):	265
General Location:	SS Derry Rd E, E of Tomken Rd	Total GFA (sqft):	2,852
Designation:	Business Employment	FSI:	0.20
Zoning:	D	Parking Spaces:	9
		Number of Office Buildings:	1

Building

Building ID:	457	GFA (sqm):	265
Building Name:	Mann Law Office	GFA (sqft):	2,852
Building Address:	920 Derry Rd E	Storeys:	1
Office Type:	Secondary Office	Year Built/Occupied:	2003/2007



Office Directory 2016

Centre

Centre ID:	308	Site Area (ha):	1.555
Character Area:	Airport CC	Site Area (ac):	3.84
Ward:	5	Total GFA (sqm):	10,862
General Location:	SS Explorer Dr, W of Satellite Dr	Total GFA (sqft):	116,921
Designation:	Business Employment	FSI:	0.70
Zoning:	E1	Parking Spaces:	408
		Number of Office Buildings:	1

Building

Building ID:	458	GFA (sqm):	10,862
Building Name:		GFA (sqft):	116,921
Building Address:	5750 Explorer Dr	Storeys:	5
Office Type:	Major Office	Year Built/Occupied:	2007



Office Directory 2016

Centre

Centre ID:	309	Site Area (ha):	1.208
Character Area:	Gateway EA (West)	Site Area (ac):	2.99
Ward:	5	Total GFA (sqm):	5,600
General Location:	WS Derrycrest Dr, Nof Derry Rd W	Total GFA (sqft):	60,277
Designation:	Business Employment	FSI:	0.46
Zoning:	E2-78	Parking Spaces:	208
		Number of Office Buildings:	1

Building

Building ID:	459	GFA (sqm):	5,600
Building Name:		GFA (sqft):	60,277
Building Address:	7150 Derrycrest Dr	Storeys:	3
Office Type:	Secondary Office	Year Built/Occupied:	2008/2009



Office Directory 2016

Centre

Centre ID:	310	Site Area (ha):	0.158
Character Area:	Streetsville CN	Site Area (ac):	0.39
Ward:	11	Total GFA (sqm):	1,220
General Location:	SE corner Tannery St and Broadway St	Total GFA (sqft):	13,130
Designation:	Mixed Use	FSI:	0.77
Zoning:	C4	Parking Spaces:	33
		Number of Office Buildings:	1

Building

Building ID:	460	GFA (sqm):	1,220
Building Name:		GFA (sqft):	13,130
Building Address:	29 Tannery St	Storeys:	3
Office Type:	Secondary Office	Year Built/Occupied:	2008



Office Directory 2016

Centre

Centre ID:	311	Site Area (ha):	4.168
Character Area:	Meadowvale Business Park CC	Site Area (ac):	10.30
Ward:	9	Total GFA (sqm):	22,330
General Location:	SS Derry Rd W, W of Mississauga Rd	Total GFA (sqft):	240,354
Designation:	Business Employment	FSI:	0.54
Zoning:	E2-1	Parking Spaces:	774
		Number of Office Buildings:	2

Building

Building ID:	461	GFA (sqm):	10,293
Building Name:		GFA (sqft):	110,796
Building Address:	2100 Derry Rd W	Storeys:	4
Office Type:	Major Office	Year Built/Occupied:	2008/2009



Office Directory 2016

Centre

Centre ID:	311	Site Area (ha):	4.168
Character Area:	Meadowvale Business Park CC	Site Area (ac):	10.30
Ward:	9	Total GFA (sqm):	22,330
General Location:	SS Derry Rd W, W of Mississauga Rd	Total GFA (sqft):	240,354
Designation:	Business Employment	FSI:	0.54
Zoning:	E2-1	Parking Spaces:	774
		Number of Office Buildings:	2

Building

Building ID:	464	GFA (sqm):	12,036
Building Name:		GFA (sqft):	129,558
Building Address:	2050 Derry Rd W	Storeys:	4
Office Type:	Major Office	Year Built/Occupied:	2008/2009



Office Directory 2016

Centre

Centre ID:	312	Site Area (ha):	1.900
Character Area:	Gateway CC	Site Area (ac):	4.69
Ward:	5	Total GFA (sqm):	6,570
General Location:	NE corner Courtneypark Dr W and Maritz Dr	Total GFA (sqft):	70,723
Designation:	Business Employment	FSI:	0.35
Zoning:	E1-17	Parking Spaces:	288
		Number of Office Buildings:	1

Building

Building ID:	462	GFA (sqm):	6,570
Building Name:	Mississauga Gateway Centre	GFA (sqft):	70,723
Building Address:	75 Courtneypark Dr W	Storeys:	1
Office Type:	Secondary Office	Year Built/Occupied:	2008/2009



Office Directory 2016

Centre

Centre ID:	313	Site Area (ha):	3.385
Character Area:	Meadowvale Business Park CC	Site Area (ac):	8.37
Ward:	9	Total GFA (sqm):	27,838
General Location:	ES Argentia Rd, S of Derry Rd W	Total GFA (sqft):	299,642
Designation:	Business Employment	FSI:	0.82
Zoning:	E2-24	Parking Spaces:	922
		Number of Office Buildings:	1

Building

Building ID:	463	GFA (sqm):	27,838
Building Name:	First Meadowvale Corporate Centre	GFA (sqft):	299,642
Building Address:	2465 Argentia Rd	Storeys:	10
Office Type:	Major Office	Year Built/Occupied:	2008/2009



Office Directory 2016

Centre

Centre ID:	314	Site Area (ha):	1.432
Character Area:	Meadowvale Business Park CC	Site Area (ac):	3.54
Ward:	9	Total GFA (sqm):	10,489
General Location:	W of Mississauga Rd, N of Argentia Rd	Total GFA (sqft):	112,905
Designation:	Business Employment	FSI:	0.73
Zoning:	E2-1	Parking Spaces:	356
		Number of Office Buildings:	1

Building

Building ID:	465	GFA (sqm):	10,489
Building Name:		GFA (sqft):	112,905
Building Address:	6750 Century Ave	Storeys:	4
Office Type:	Major Office	Year Built/Occupied:	2008/2009



Office Directory 2016

Centre

Centre ID:	315	Site Area (ha):	1.983
Character Area:	Meadowvale Business Park CC	Site Area (ac):	4.90
Ward:	11	Total GFA (sqm):	6,825
General Location:	SS Financial Dr, W of Creditview Rd	Total GFA (sqft):	73,464
Designation:	Business Employment	FSI:	0.34
Zoning:	E2-24	Parking Spaces:	339
		Number of Office Buildings:	1

Building

Building ID:	466	GFA (sqm):	6,825
Building Name:	Financial Drive Office Building	GFA (sqft):	73,464
Building Address:	6696 Financial Dr	Storeys:	1
Office Type:	Secondary Office	Year Built/Occupied:	2008/2009



Office Directory 2016

Centre

Centre ID:	316	Site Area (ha):	2.182
Character Area:	Meadowvale Business Park CC	Site Area (ac):	5.39
Ward:	11	Total GFA (sqm):	12,847
General Location:	E of Mississauga Rd, S of Derry Rd W	Total GFA (sqft):	138,283
Designation:	Business Employment	FSI:	0.59
Zoning:	E2-1	Parking Spaces:	505
		Number of Office Buildings:	1

Building

Building ID:	469	GFA (sqm):	12,847
Building Name:		GFA (sqft):	138,283
Building Address:	6775 Financial Dr	Storeys:	5
Office Type:	Major Office	Year Built/Occupied:	2008/2009



Office Directory 2016

Centre

Centre ID:	317	Site Area (ha):	7.672
Character Area:	Airport CC	Site Area (ac):	18.96
Ward:	3	Total GFA (sqm):	30,856
General Location:	SE corner Tahoe Blvd and Eastgate Pky	Total GFA (sqft):	332,131
Designation:	Business Employment	FSI:	0.40
Zoning:	E2-40	Parking Spaces:	1,314
		Number of Office Buildings:	2

Building

Building ID:	470	GFA (sqm):	16,807
Building Name:	RIM Mississauga	GFA (sqft):	180,909
Building Address:	4701 Tahoe Blvd	Storeys:	6
Office Type:	Major Office	Year Built/Occupied:	2007/2008



Office Directory 2016

Centre

Centre ID:	317	Site Area (ha):	7.672
Character Area:	Airport CC	Site Area (ac):	18.96
Ward:	3	Total GFA (sqm):	30,856
General Location:	SE corner Tahoe Blvd and Eastgate Pky	Total GFA (sqft):	332,131
Designation:	Business Employment	FSI:	0.40
Zoning:	E2-40	Parking Spaces:	1,314
		Number of Office Buildings:	2

Building

Building ID:	471	GFA (sqm):	14,049
Building Name:	RIM Mississauga	GFA (sqft):	151,222
Building Address:	4715 Tahoe Blvd	Storeys:	6
Office Type:	Major Office	Year Built/Occupied:	2008/2009



Office Directory 2016

Centre

Centre ID:	318	Site Area (ha):	0.924
Character Area:	Gateway EA (East)	Site Area (ac):	2.28
Ward:	5	Total GFA (sqm):	5,000
General Location:	SW corner Courtney Park Dr E and Kennedy Rd	Total GFA (sqft):	53,820
Designation:	Business Employment	FSI:	0.54
Zoning:	E2	Parking Spaces:	160
		Number of Office Buildings:	1

Building

Building ID:	472	GFA (sqm):	5,000
Building Name:		GFA (sqft):	53,820
Building Address:	430 Courtney Park Dr E	Storeys:	3
Office Type:	Secondary Office	Year Built/Occupied:	2009



Office Directory 2016

Centre

Centre ID:	320	Site Area (ha):	6.660
Character Area:	Meadowvale Village NHD	Site Area (ac):	16.46
Ward:	11	Total GFA (sqm):	3,630
General Location:	NS Old Derry Rd, W of Second Line West	Total GFA (sqft):	39,071
Designation:	Parkway Belt West	FSI:	0.05
Zoning:	PB1-9	Parking Spaces:	130
		Number of Office Buildings:	1

Building

Building ID:	474	GFA (sqm):	3,630
Building Name:	Credit Valley Conservation Authority Office	GFA (sqft):	39,071
Building Address:	1255 Old Derry Rd W	Storeys:	3
Office Type:	Secondary Office	Year Built/Occupied:	1838/2010



Office Directory 2016

Centre

Centre ID:	321	Site Area (ha):	5.759
Character Area:	Gateway CC	Site Area (ac):	14.23
Ward:	5	Total GFA (sqm):	21,666
General Location:	WS Hurontario St, N of Derry Rd W	Total GFA (sqft):	233,215
Designation:	Business Employment	FSI:	0.38
Zoning:	E2-78	Parking Spaces:	1,313
		Number of Office Buildings:	1

Building

Building ID:	476	GFA (sqm):	21,666
Building Name:		GFA (sqft):	233,215
Building Address:	7120 Hurontario St	Storeys:	8
Office Type:	Major Office	Year Built/Occupied:	2008



Office Directory 2016

Centre

Centre ID:	322	Site Area (ha):	4.232
Character Area:	Gateway CC	Site Area (ac):	10.46
Ward:	5	Total GFA (sqm):	14,749
General Location:	SW corner Courtneypark Dr W and Hurontario St	Total GFA (sqft):	158,754
Designation:	Business Employment	FSI:	0.35
Zoning:	E1-2	Parking Spaces:	628
		Number of Office Buildings:	2

Building

Building ID:	478	GFA (sqm):	7,003
Building Name:	Mississauga Gateway Centre	GFA (sqft):	75,383
Building Address:	80 Courtneypark Dr W	Storeys:	1
Office Type:	Secondary Office	Year Built/Occupied:	2008



Office Directory 2016

Centre

Centre ID:	322	Site Area (ha):	4.232
Character Area:	Gateway CC	Site Area (ac):	10.46
Ward:	5	Total GFA (sqm):	14,749
General Location:	SW corner Courtneypark Dr W and Hurontario St	Total GFA (sqft):	158,754
Designation:	Business Employment	FSI:	0.35
Zoning:	E1-2	Parking Spaces:	628
		Number of Office Buildings:	2

Building

Building ID:	477	GFA (sqm):	7,745
Building Name:	Mississauga Gateway Centre	GFA (sqft):	83,371
Building Address:	60 Courtneypark Dr W	Storeys:	1
Office Type:	Secondary Office	Year Built/Occupied:	2008



Office Directory 2016

Centre

Centre ID:	323	Site Area (ha):	1.159
Character Area:	Gateway CC	Site Area (ac):	2.86
Ward:	5	Total GFA (sqm):	5,482
General Location:	NE corner Courtnepark Dr E and Hurontario St	Total GFA (sqft):	59,008
Designation:	Business Employment	FSI:	0.47
Zoning:	E1-14	Parking Spaces:	213
		Number of Office Buildings:	1

Building

Building ID:	479	GFA (sqm):	5,482
Building Name:		GFA (sqft):	59,008
Building Address:	6605 Hurontario St	Storeys:	6
Office Type:	Secondary Office	Year Built/Occupied:	2007



Office Directory 2016

Centre

Centre ID:	324	Site Area (ha):	0.088
Character Area:	Streetsville CN	Site Area (ac):	0.22
Ward:	11	Total GFA (sqm):	464
General Location:	ES Queen St S, S of Ontario St E	Total GFA (sqft):	4,999
Designation:	Mixed Use	FSI:	0.53
Zoning:	C4	Parking Spaces:	11
		Number of Office Buildings:	1

Building

Building ID:	481	GFA (sqm):	464
Building Name:		GFA (sqft):	4,999
Building Address:	95 Queen St S	Storeys:	3
Office Type:	Secondary Office	Year Built/Occupied:	1929/2011



Office Directory 2016

Centre

Centre ID:	325	Site Area (ha):	0.145
Character Area:	Streetsville CN	Site Area (ac):	0.36
Ward:	11	Total GFA (sqm):	1,081
General Location:	SW corner Queen St S and Caroline St	Total GFA (sqft):	11,638
Designation:	Mixed Use	FSI:	0.74
Zoning:	C4-53	Parking Spaces:	22
		Number of Office Buildings:	1

Building

Building ID:	483	GFA (sqm):	1,081
Building Name:		GFA (sqft):	11,638
Building Address:	100 Queen St S	Storeys:	2
Office Type:	Secondary Office	Year Built/Occupied:	2009



Office Directory 2016

Centre

Centre ID:	326	Site Area (ha):	0.637
Character Area:	Airport CC	Site Area (ac):	1.57
Ward:	5	Total GFA (sqm):	731
General Location:	NS Matheson Blvd E, W of Shuttle Dr	Total GFA (sqft):	7,866
Designation:	Business Employment	FSI:	0.11
Zoning:	E1	Parking Spaces:	31
		Number of Office Buildings:	1

Building

Building ID:	484	GFA (sqm):	731
Building Name:	Maersk Canada	GFA (sqft):	7,866
Building Address:	2576 Matheson Blvd E	Storeys:	1
Office Type:	Secondary Office	Year Built/Occupied:	1999



Office Directory 2016

Centre

Centre ID:	327	Site Area (ha):	0.404
Character Area:	Airport CC	Site Area (ac):	1.00
Ward:	5	Total GFA (sqm):	1,028
General Location:	NE corner Satellite Dr and Skymark Ave	Total GFA (sqft):	11,070
Designation:	Business Employment	FSI:	0.25
Zoning:	E1-19	Parking Spaces:	41
		Number of Office Buildings:	1

Building

Building ID:	485	GFA (sqm):	1,028
Building Name:	Snap-On Tools of Canada	GFA (sqft):	11,070
Building Address:	2325 Skymark Ave	Storeys:	1
Office Type:	Secondary Office	Year Built/Occupied:	1989



Office Directory 2016

Centre

Centre ID:	329	Site Area (ha):	0.194
Character Area:	Applewood NHD	Site Area (ac):	0.48
Ward:	3	Total GFA (sqm):	255
General Location:	NS Dundas St E, E of Cawthra Rd	Total GFA (sqft):	2,744
Designation:	Office	FSI:	0.13
Zoning:	O, H-RA1-1	Parking Spaces:	17
		Number of Office Buildings:	1

Building

Building ID:	487	GFA (sqm):	255
Building Name:		GFA (sqft):	2,744
Building Address:	775 Dundas St E	Storeys:	2
Office Type:	Secondary Office	Year Built/Occupied:	Not Available

PHOTO NOT
AVAILABLE

Office Directory 2016

Centre

Centre ID:	330	Site Area (ha):	0.268
Character Area:	Applewood NHD	Site Area (ac):	0.66
Ward:	3	Total GFA (sqm):	1,331
General Location:	ES Palstan Rd, N of Dundas St E	Total GFA (sqft):	14,328
Designation:	Mixed Use	FSI:	0.50
Zoning:	C3	Parking Spaces:	43
		Number of Office Buildings:	1

Building

Building ID:	488	GFA (sqm):	1,331
Building Name:		GFA (sqft):	14,328
Building Address:	3033 Palstan Rd	Storeys:	2
Office Type:	Secondary Office	Year Built/Occupied:	Not Available



Office Directory 2016

Centre

Centre ID:	331	Site Area (ha):	0.127
Character Area:	Applewood NHD	Site Area (ac):	0.31
Ward:	3	Total GFA (sqm):	539
General Location:	WS Palstan Rd, N of Dundas St E	Total GFA (sqft):	5,802
Designation:	Mixed Use	FSI:	0.42
Zoning:	C3	Parking Spaces:	7
		Number of Office Buildings:	1

Building

Building ID:	489	GFA (sqm):	539
Building Name:		GFA (sqft):	5,802
Building Address:	3040 Palstan Rd	Storeys:	2
Office Type:	Secondary Office	Year Built/Occupied:	Not Available



Office Directory 2016

Centre

Centre ID:	332	Site Area (ha):	0.228
Character Area:	Central Erin Mills NHD	Site Area (ac):	0.56
Ward:	8	Total GFA (sqm):	857
General Location:	NW corner Credit Valley Rd and Kimbermount Ave	Total GFA (sqft):	9,225
Designation:	Convenience Commercial	FSI:	0.38
Zoning:	C1-6	Parking Spaces:	42
		Number of Office Buildings:	1

Building

Building ID:	490	GFA (sqm):	857
Building Name:		GFA (sqft):	9,225
Building Address:	2691 Credit Valley Rd	Storeys:	2
Office Type:	Secondary Office	Year Built/Occupied:	2001



Office Directory 2016

Centre

Centre ID:	333	Site Area (ha):	0.126
Character Area:	Clarkson - Lorne Park NHD	Site Area (ac):	0.31
Ward:	2	Total GFA (sqm):	231
General Location:	WS Clarkson Rd N, N of Fellen Pl	Total GFA (sqft):	2,484
Designation:	Mixed Use	FSI:	0.18
Zoning:	C4	Parking Spaces:	25
		Number of Office Buildings:	1

Building

Building ID:	491	GFA (sqm):	231
Building Name:		GFA (sqft):	2,484
Building Address:	1098 Clarkson Rd N	Storeys:	1
Office Type:	Secondary Office	Year Built/Occupied:	Not Available



Office Directory 2016

Centre

Centre ID:	334	Site Area (ha):	0.198
Character Area:	Clarkson - Lorne Park NHD	Site Area (ac):	0.49
Ward:	2	Total GFA (sqm):	755
General Location:	ES Clarkson Rd N, N of Pengilley Pl	Total GFA (sqft):	8,127
Designation:	Mixed Use	FSI:	0.38
Zoning:	C4	Parking Spaces:	10
		Number of Office Buildings:	1

Building

Building ID:	492	GFA (sqm):	755
Building Name:		GFA (sqft):	8,127
Building Address:	1115/1125 Clarkson Rd N	Storeys:	2
Office Type:	Secondary Office	Year Built/Occupied:	Not Available



Office Directory 2016

Centre

Centre ID:	335	Site Area (ha):	0.236
Character Area:	Clarkson Village CN	Site Area (ac):	0.58
Ward:	2	Total GFA (sqm):	270
General Location:	WS Clarkson Rd S, S of Lakeshore Rd W	Total GFA (sqft):	2,906
Designation:	Residential - Low Density I	FSI:	0.11
Zoning:	R1-33	Parking Spaces:	10
		Number of Office Buildings:	1

Building

Building ID:	493	GFA (sqm):	270
Building Name:		GFA (sqft):	2,906
Building Address:	972 Clarkson Rd S	Storeys:	2
Office Type:	Secondary Office	Year Built/Occupied:	Not Available



Office Directory 2016

Centre

Centre ID:	336	Site Area (ha):	0.107
Character Area:	Clarkson - Lorne Park NHD	Site Area (ac):	0.27
Ward:	2	Total GFA (sqm):	285
General Location:	NW corner Davebrook Rd and Truscott Dr	Total GFA (sqft):	3,068
Designation:	Residential - Low Density II	FSI:	0.27
Zoning:	R3-1	Parking Spaces:	10
		Number of Office Buildings:	1

Building

Building ID:	494	GFA (sqm):	285
Building Name:		GFA (sqft):	3,068
Building Address:	2183 Davebrook Rd	Storeys:	2
Office Type:	Secondary Office	Year Built/Occupied:	Not Available



Office Directory 2016

Centre

Centre ID:	337	Site Area (ha):	0.109
Character Area:	Clarkson - Lorne Park NHD	Site Area (ac):	0.27
Ward:	2	Total GFA (sqm):	136
General Location:	SS Lakeshore Rd W, W of Bexhill Rd	Total GFA (sqft):	1,465
Designation:	Residential - Low Density I	FSI:	0.13
Zoning:	R2-1	Parking Spaces:	10
		Number of Office Buildings:	1

Building

Building ID:	495	GFA (sqm):	136
Building Name:		GFA (sqft):	1,465
Building Address:	1384 Lakeshore Rd W	Storeys:	2
Office Type:	Secondary Office	Year Built/Occupied:	Not Available



Office Directory 2016

Centre

Centre ID:	338	Site Area (ha):	0.320
Character Area:	Clarkson - Lorne Park NHD	Site Area (ac):	0.79
Ward:	2	Total GFA (sqm):	539
General Location:	SS Lakeshore Rd W, W of Silver Birch Tr	Total GFA (sqft):	5,802
Designation:	Office	FSI:	0.17
Zoning:	0	Parking Spaces:	46
		Number of Office Buildings:	1

Building

Building ID:	496	GFA (sqm):	539
Building Name:		GFA (sqft):	5,802
Building Address:	1400 Lakeshore Rd W	Storeys:	1
Office Type:	Secondary Office	Year Built/Occupied:	Not Available



Office Directory 2016

Centre

Centre ID:	339	Site Area (ha):	0.125
Character Area:	Clarkson - Lorne Park NHD	Site Area (ac):	0.31
Ward:	2	Total GFA (sqm):	407
General Location:	SS Lakeshore Rd W, W of Silver Birch Tr	Total GFA (sqft):	4,376
Designation:	Office	FSI:	0.33
Zoning:	0	Parking Spaces:	46
		Number of Office Buildings:	1

Building

Building ID:	497	GFA (sqm):	407
Building Name:		GFA (sqft):	4,376
Building Address:	1414 Lakeshore Rd W	Storeys:	1
Office Type:	Secondary Office	Year Built/Occupied:	Not Available



Office Directory 2016

Centre

Centre ID:	341	Site Area (ha):	0.198
Character Area:	Clarkson - Lorne Park NHD	Site Area (ac):	0.49
Ward:	2	Total GFA (sqm):	237
General Location:	NE corner Lorne Park Rd and Queen Victoria Ave	Total GFA (sqft):	2,551
Designation:	Mixed Use	FSI:	0.12
Zoning:	C4	Parking Spaces:	20
		Number of Office Buildings:	1

Building

Building ID:	499	GFA (sqm):	237
Building Name:		GFA (sqft):	2,551
Building Address:	1151 Lorne Park Rd	Storeys:	2
Office Type:	Secondary Office	Year Built/Occupied:	Not Available



Office Directory 2016

Centre

Centre ID:	342	Site Area (ha):	0.105
Character Area:	Cooksville NHD (East)	Site Area (ac):	0.26
Ward:	7	Total GFA (sqm):	167
General Location:	SW corner Queensway E and Camilla Rd	Total GFA (sqft):	1,798
Designation:	Residential - Low Density I	FSI:	0.16
Zoning:	R3	Parking Spaces:	3
		Number of Office Buildings:	1

Building

Building ID:	500	GFA (sqm):	167
Building Name:		GFA (sqft):	1,798
Building Address:	2294 Camilla Rd	Storeys:	2
Office Type:	Secondary Office	Year Built/Occupied:	1953



Office Directory 2016

Centre

Centre ID:	343	Site Area (ha):	0.055
Character Area:	Cooksville NHD (West)	Site Area (ac):	0.14
Ward:	7	Total GFA (sqm):	123
General Location:	WS Confederation Pky, N of King St W	Total GFA (sqft):	1,324
Designation:	Residential - Low Density II	FSI:	0.22
Zoning:	R3	Parking Spaces:	4
		Number of Office Buildings:	1

Building

Building ID:	501	GFA (sqm):	123
Building Name:		GFA (sqft):	1,324
Building Address:	2544 Confederation Pky	Storeys:	2
Office Type:	Secondary Office	Year Built/Occupied:	1920



Office Directory 2016

Centre

Centre ID:	346	Site Area (ha):	0.117
Character Area:	DT Cooksville	Site Area (ac):	0.29
Ward:	7	Total GFA (sqm):	690
General Location:	NS Dundas St W, W of Hurontario St	Total GFA (sqft):	7,427
Designation:	Mixed Use	FSI:	0.59
Zoning:	C4	Parking Spaces:	20
		Number of Office Buildings:	1

Building

Building ID:	504	GFA (sqm):	690
Building Name:		GFA (sqft):	7,427
Building Address:	19 Dundas St W	Storeys:	2
Office Type:	Secondary Office	Year Built/Occupied:	Not Available



Office Directory 2016

Centre

Centre ID:	347	Site Area (ha):	0.102
Character Area:	DT Cooksville	Site Area (ac):	0.25
Ward:	7	Total GFA (sqm):	360
General Location:	NE corner Dundas St W and Cook St	Total GFA (sqft):	3,875
Designation:	Mixed Use	FSI:	0.35
Zoning:	C4	Parking Spaces:	5
		Number of Office Buildings:	1

Building

Building ID:	505	GFA (sqm):	360
Building Name:		GFA (sqft):	3,875
Building Address:	47 Dundas St W	Storeys:	3
Office Type:	Secondary Office	Year Built/Occupied:	Not Available



Office Directory 2016

Centre

Centre ID:	349	Site Area (ha):	0.268
Character Area:	Cooksville NHD (East)	Site Area (ac):	0.66
Ward:	7	Total GFA (sqm):	1,707
General Location:	SW corner Hensall St and Hensall Cir	Total GFA (sqft):	18,374
Designation:	Mixed Use	FSI:	0.64
Zoning:	C3	Parking Spaces:	25
		Number of Office Buildings:	1

Building

Building ID:	507	GFA (sqm):	1,707
Building Name:		GFA (sqft):	18,374
Building Address:	470 Hensal Cir	Storeys:	3
Office Type:	Secondary Office	Year Built/Occupied:	Not Available



Office Directory 2016

Centre

Centre ID:	352	Site Area (ha):	0.091
Character Area:	DT Cooksville	Site Area (ac):	0.22
Ward:	7	Total GFA (sqm):	200
General Location:	ES Hurontario St, S of Dundas St E	Total GFA (sqft):	2,153
Designation:	Mixed Use	FSI:	0.22
Zoning:	C4-9	Parking Spaces:	15
		Number of Office Buildings:	1

Building

Building ID:	510	GFA (sqm):	200
Building Name:		GFA (sqft):	2,153
Building Address:	2577/2579 Hurontario St	Storeys:	2
Office Type:	Secondary Office	Year Built/Occupied:	Not Available



Office Directory 2016

Centre

Centre ID:	353	Site Area (ha):	0.133
Character Area:	DT Cooksville	Site Area (ac):	0.33
Ward:	7	Total GFA (sqm):	286
General Location:	ES Hurontario St, N of Kirwin Ave	Total GFA (sqft):	3,078
Designation:	Mixed Use	FSI:	0.21
Zoning:	D	Parking Spaces:	25
		Number of Office Buildings:	1

Building

Building ID:	511	GFA (sqm):	286
Building Name:		GFA (sqft):	3,078
Building Address:	3161 Hurontario St	Storeys:	1
Office Type:	Secondary Office	Year Built/Occupied:	1930



Office Directory 2016

Centre

Centre ID:	354	Site Area (ha):	0.127
Character Area:	Cooksville NHD (East)	Site Area (ac):	0.31
Ward:	7	Total GFA (sqm):	270
General Location:	SW corner Camilla Rd and King St E	Total GFA (sqft):	2,906
Designation:	Residential - Low Density I	FSI:	0.21
Zoning:	R3	Parking Spaces:	5
		Number of Office Buildings:	1

Building

Building ID:	512	GFA (sqm):	270
Building Name:		GFA (sqft):	2,906
Building Address:	160 King St E	Storeys:	2
Office Type:	Secondary Office	Year Built/Occupied:	Not Available

PHOTO NOT
AVAILABLE

Office Directory 2016

Centre

Centre ID:	355	Site Area (ha):	0.072
Character Area:	DT Cooksville	Site Area (ac):	0.18
Ward:	7	Total GFA (sqm):	129
General Location:	NS King St W, E of Confederation Pky	Total GFA (sqft):	1,391
Designation:	Residential - Low Density II	FSI:	0.18
Zoning:	R3-44	Parking Spaces:	10
		Number of Office Buildings:	1

Building

Building ID:	513	GFA (sqm):	129
Building Name:		GFA (sqft):	1,391
Building Address:	95 King St W	Storeys:	1
Office Type:	Secondary Office	Year Built/Occupied:	Not Available



Office Directory 2016

Centre

Centre ID:	356	Site Area (ha):	0.057
Character Area:	DT Cooksville	Site Area (ac):	0.14
Ward:	7	Total GFA (sqm):	110
General Location:	WS Kirwin Ave, N of Dundas St E	Total GFA (sqft):	1,184
Designation:	Mixed Use	FSI:	0.19
Zoning:	C4-52	Parking Spaces:	2
		Number of Office Buildings:	1

Building

Building ID:	514	GFA (sqm):	110
Building Name:		GFA (sqft):	1,184
Building Address:	3016 Kirwin Ave	Storeys:	1
Office Type:	Secondary Office	Year Built/Occupied:	1948



Office Directory 2016

Centre

Centre ID:	357	Site Area (ha):	0.046
Character Area:	DT Cooksville	Site Area (ac):	0.11
Ward:	7	Total GFA (sqm):	92
General Location:	WS Kirwin Ave, N of Dundas St E	Total GFA (sqft):	990
Designation:	Mixed Use	FSI:	0.20
Zoning:	C4-52	Parking Spaces:	5
		Number of Office Buildings:	1

Building

Building ID:	515	GFA (sqm):	92
Building Name:		GFA (sqft):	990
Building Address:	3020 Kirwin Ave	Storeys:	1
Office Type:	Secondary Office	Year Built/Occupied:	Not Available



Office Directory 2016

Centre

Centre ID:	358	Site Area (ha):	0.387
Character Area:	DT Hospital	Site Area (ac):	0.96
Ward:	7	Total GFA (sqm):	1,542
General Location:	NW corner Hurontario St and Queensway W	Total GFA (sqft):	16,598
Designation:	Office	FSI:	0.40
Zoning:	0	Parking Spaces:	20
		Number of Office Buildings:	1

Building

Building ID:	516	GFA (sqm):	1,542
Building Name:		GFA (sqft):	16,598
Building Address:	21 Queensway W	Storeys:	2
Office Type:	Secondary Office	Year Built/Occupied:	Not Available



Office Directory 2016

Centre

Centre ID:	359	Site Area (ha):	0.578
Character Area:	Dixie EA	Site Area (ac):	1.43
Ward:	1	Total GFA (sqm):	1,970
General Location:	ES Dixie Rd, S of Dundas St E	Total GFA (sqft):	21,205
Designation:	Mixed Use	FSI:	0.34
Zoning:	C3-1	Parking Spaces:	Not Available
		Number of Office Buildings:	1

Building

Building ID:	517	GFA (sqm):	1,970
Building Name:		GFA (sqft):	21,205
Building Address:	2525 Dixie Rd	Storeys:	1
Office Type:	Secondary Office	Year Built/Occupied:	Not Available



Office Directory 2016

Centre

Centre ID:	360	Site Area (ha):	0.405
Character Area:	Dixie EA	Site Area (ac):	1.00
Ward:	1	Total GFA (sqm):	100
General Location:	ES Hainess Rd, N of Queensway E	Total GFA (sqft):	1,076
Designation:	Business Employment	FSI:	0.02
Zoning:	E2-19	Parking Spaces:	Not Available
		Number of Office Buildings:	1

Building

Building ID:	518	GFA (sqm):	100
Building Name:		GFA (sqft):	1,076
Building Address:	2345 Haines Rd	Storeys:	1
Office Type:	Secondary Office	Year Built/Occupied:	Not Available

PHOTO NOT
AVAILABLE

Office Directory 2016

Centre

Centre ID:	362	Site Area (ha):	0.201
Character Area:	East Credit NHD	Site Area (ac):	0.50
Ward:	6	Total GFA (sqm):	523
General Location:	SS Britannia Rd W, E of Mavis Rd	Total GFA (sqft):	5,630
Designation:	Mixed Use	FSI:	0.26
Zoning:	C3-61	Parking Spaces:	15
		Number of Office Buildings:	1

Building

Building ID:	520	GFA (sqm):	523
Building Name:		GFA (sqft):	5,630
Building Address:	820 Britannia Rd W	Storeys:	2
Office Type:	Secondary Office	Year Built/Occupied:	1907



Office Directory 2016

Centre

Centre ID:	363	Site Area (ha):	0.093
Character Area:	Erindale NHD	Site Area (ac):	0.23
Ward:	7	Total GFA (sqm):	360
General Location:	SS Dundas St W, E of Robinson St	Total GFA (sqft):	3,875
Designation:	Mixed Use	FSI:	0.39
Zoning:	C4-7	Parking Spaces:	15
		Number of Office Buildings:	1

Building

Building ID:	521	GFA (sqm):	360
Building Name:		GFA (sqft):	3,875
Building Address:	1552 Dundas St W	Storeys:	2
Office Type:	Secondary Office	Year Built/Occupied:	Not Available



Office Directory 2016

Centre

Centre ID:	364	Site Area (ha):	0.144
Character Area:	Erindale NHD	Site Area (ac):	0.36
Ward:	7	Total GFA (sqm):	330
General Location:	SE corner Dundas St W and Robinson St	Total GFA (sqft):	3,552
Designation:	Mixed Use	FSI:	0.23
Zoning:	C4-7	Parking Spaces:	20
		Number of Office Buildings:	1

Building

Building ID:	522	GFA (sqm):	330
Building Name:		GFA (sqft):	3,552
Building Address:	1556 Dundas St W	Storeys:	2
Office Type:	Secondary Office	Year Built/Occupied:	Not Available



Office Directory 2016

Centre

Centre ID:	365	Site Area (ha):	0.289
Character Area:	Erindale NHD	Site Area (ac):	0.71
Ward:	6	Total GFA (sqm):	850
General Location:	NS Dundas St W, E of Mississauga Rd	Total GFA (sqft):	9,149
Designation:	Mixed Use	FSI:	0.29
Zoning:	C4-7	Parking Spaces:	25
		Number of Office Buildings:	1

Building

Building ID:	523	GFA (sqm):	850
Building Name:		GFA (sqft):	9,149
Building Address:	1645 Dundas St W	Storeys:	2
Office Type:	Secondary Office	Year Built/Occupied:	1973



Office Directory 2016

Centre

Centre ID:	366	Site Area (ha):	0.158
Character Area:	Erindale NHD	Site Area (ac):	0.39
Ward:	6	Total GFA (sqm):	380
General Location:	NW corner Erindale Station Rd and McBride Ave	Total GFA (sqft):	4,090
Designation:	Residential - Low Density II	FSI:	0.24
Zoning:	R4-47	Parking Spaces:	15
		Number of Office Buildings:	1

Building

Building ID:	524	GFA (sqm):	380
Building Name:		GFA (sqft):	4,090
Building Address:	1101 Erindale Station Rd	Storeys:	1
Office Type:	Secondary Office	Year Built/Occupied:	Not Available



Office Directory 2016

Centre

Centre ID:	367	Site Area (ha):	0.203
Character Area:	Erindale NHD	Site Area (ac):	0.50
Ward:	6	Total GFA (sqm):	523
General Location:	ES Erindale Station Rd, S of McBride Ave	Total GFA (sqft):	5,630
Designation:	Office	FSI:	0.26
Zoning:	0	Parking Spaces:	25
		Number of Office Buildings:	1

Building

Building ID:	525	GFA (sqm):	523
Building Name:		GFA (sqft):	5,630
Building Address:	3173 Erindale Station Rd	Storeys:	3
Office Type:	Secondary Office	Year Built/Occupied:	Not Available



Office Directory 2016

Centre

Centre ID:	369	Site Area (ha):	0.554
Character Area:	Erindale NHD	Site Area (ac):	1.37
Ward:	6	Total GFA (sqm):	4,860
General Location:	ES Erindale Station Rd, S of McBride Ave	Total GFA (sqft):	52,313
Designation:	Office	FSI:	0.88
Zoning:	0	Parking Spaces:	40
		Number of Office Buildings:	1

Building

Building ID:	527	GFA (sqm):	4,860
Building Name:		GFA (sqft):	52,313
Building Address:	3215 Erindale Station Rd	Storeys:	2
Office Type:	Secondary Office	Year Built/Occupied:	1964



Office Directory 2016

Centre

Centre ID:	370	Site Area (ha):	0.107
Character Area:	DT Fairview	Site Area (ac):	0.27
Ward:	7	Total GFA (sqm):	130
General Location:	WS Hurontario St, S of Elm Dr W	Total GFA (sqft):	1,399
Designation:	Residential - High Density	FSI:	0.12
Zoning:	D-1	Parking Spaces:	10
		Number of Office Buildings:	1

Building

Building ID:	528	GFA (sqm):	130
Building Name:		GFA (sqft):	1,399
Building Address:	3514 Hurontario St	Storeys:	2
Office Type:	Secondary Office	Year Built/Occupied:	1954

PHOTO NOT
AVAILABLE

Office Directory 2016

Centre

Centre ID:	371	Site Area (ha):	0.107
Character Area:	DT Fairview	Site Area (ac):	0.26
Ward:	7	Total GFA (sqm):	116
General Location:	WS Hurontario St, S of Elm Dr W	Total GFA (sqft):	1,249
Designation:	Residential - High Density	FSI:	0.11
Zoning:	D-1	Parking Spaces:	5
		Number of Office Buildings:	1

Building

Building ID:	529	GFA (sqm):	116
Building Name:		GFA (sqft):	1,249
Building Address:	3528 Hurontario St	Storeys:	1
Office Type:	Secondary Office	Year Built/Occupied:	1952



Office Directory 2016

Centre

Centre ID:	372	Site Area (ha):	0.126
Character Area:	Fairview NHD	Site Area (ac):	0.31
Ward:	7	Total GFA (sqm):	256
General Location:	SE corner Central Pky W and Palgrave Rd	Total GFA (sqft):	2,754
Designation:	Residential - Low Density I	FSI:	0.20
Zoning:	R3	Parking Spaces:	4
		Number of Office Buildings:	1

Building

Building ID:	530	GFA (sqm):	256
Building Name:		GFA (sqft):	2,754
Building Address:	3453 Palgrave Rd	Storeys:	1
Office Type:	Secondary Office	Year Built/Occupied:	1955



Office Directory 2016

Centre

Centre ID:	373	Site Area (ha):	1.157
Character Area:	Gateway EA (East)	Site Area (ac):	2.86
Ward:	5	Total GFA (sqm):	2,925
General Location:	SE corner Edwards Blvd and Annagem Blvd	Total GFA (sqft):	31,484
Designation:	Business Employment	FSI:	0.25
Zoning:	E2	Parking Spaces:	Not Available
		Number of Office Buildings:	1

Building

Building ID:	531	GFA (sqm):	2,925
Building Name:		GFA (sqft):	31,484
Building Address:	6435 Edwards Blvd	Storeys:	2
Office Type:	Secondary Office	Year Built/Occupied:	1991



Office Directory 2016

Centre

Centre ID:	374	Site Area (ha):	0.819
Character Area:	Gateway EA (West)	Site Area (ac):	2.02
Ward:	5	Total GFA (sqm):	2,151
General Location:	WS Falbourne St N of Matheson Blvd W	Total GFA (sqft):	23,156
Designation:	Business Employment	FSI:	0.26
Zoning:	E2	Parking Spaces:	Not Available
		Number of Office Buildings:	1

Building

Building ID:	532	GFA (sqm):	2,151
Building Name:		GFA (sqft):	23,156
Building Address:	5840 Falbourne St	Storeys:	1
Office Type:	Secondary Office	Year Built/Occupied:	Not Available



Office Directory 2016

Centre

Centre ID:	375	Site Area (ha):	0.405
Character Area:	Gateway EA (East)	Site Area (ac):	1.00
Ward:	5	Total GFA (sqm):	1,364
General Location:	SS Matheson Blvd E, W of McAdam Rd	Total GFA (sqft):	14,677
Designation:	Business Employment	FSI:	0.34
Zoning:	E2-1	Parking Spaces:	48
		Number of Office Buildings:	1

Building

Building ID:	533	GFA (sqm):	1,364
Building Name:		GFA (sqft):	14,677
Building Address:	275 Matheson Blvd E	Storeys:	1
Office Type:	Secondary Office	Year Built/Occupied:	Not Available



Office Directory 2016

Centre

Centre ID:	376	Site Area (ha):	0.293
Character Area:	Gateway EA (East)	Site Area (ac):	0.72
Ward:	5	Total GFA (sqm):	692
General Location:	SS Matheson Blvd E, W of McAdam Rd	Total GFA (sqft):	7,450
Designation:	Business Employment	FSI:	0.24
Zoning:	E2-1	Parking Spaces:	25
		Number of Office Buildings:	1

Building

Building ID:	534	GFA (sqm):	692
Building Name:		GFA (sqft):	7,450
Building Address:	295 Matheson Blvd E	Storeys:	1
Office Type:	Secondary Office	Year Built/Occupied:	Not Available



Office Directory 2016

Centre

Centre ID:	377	Site Area (ha):	0.607
Character Area:	Gateway EA (East)	Site Area (ac):	1.50
Ward:	5	Total GFA (sqm):	1,395
General Location:	SS Matheson Blvd E, W of McAdam Rd	Total GFA (sqft):	15,010
Designation:	Business Employment	FSI:	0.23
Zoning:	E2-1	Parking Spaces:	75
		Number of Office Buildings:	1

Building

Building ID:	535	GFA (sqm):	1,395
Building Name:		GFA (sqft):	15,010
Building Address:	311 Matheson Blvd E	Storeys:	1
Office Type:	Secondary Office	Year Built/Occupied:	Not Available



Office Directory 2016

Centre

Centre ID:	379	Site Area (ha):	0.333
Character Area:	Gateway EA (West)	Site Area (ac):	0.82
Ward:	5	Total GFA (sqm):	487
General Location:	ES McLaughlin Rd, N of Britannia Rd W	Total GFA (sqft):	5,242
Designation:	Business Employment	FSI:	0.15
Zoning:	E2	Parking Spaces:	8
		Number of Office Buildings:	1

Building

Building ID:	537	GFA (sqm):	487
Building Name:		GFA (sqft):	5,242
Building Address:	6035 McLaughlin Rd	Storeys:	2
Office Type:	Secondary Office	Year Built/Occupied:	Not Available



Office Directory 2016

Centre

Centre ID:	381	Site Area (ha):	0.049
Character Area:	Lakeview NHD	Site Area (ac):	0.12
Ward:	1	Total GFA (sqm):	112
General Location:	NS Lakeshore Rd E, E of Strathy Ave	Total GFA (sqft):	1,206
Designation:	Mixed Use	FSI:	0.23
Zoning:	C4	Parking Spaces:	10
		Number of Office Buildings:	1

Building

Building ID:	539	GFA (sqm):	112
Building Name:		GFA (sqft):	1,206
Building Address:	1093 Lakeshore Rd E	Storeys:	2
Office Type:	Secondary Office	Year Built/Occupied:	Not Available



Office Directory 2016

Centre

Centre ID:	382	Site Area (ha):	0.056
Character Area:	Malton NHD	Site Area (ac):	0.14
Ward:	5	Total GFA (sqm):	134
General Location:	NS Derry Rd E, E of Burlington St	Total GFA (sqft):	1,442
Designation:	Mixed Use	FSI:	0.24
Zoning:	C3	Parking Spaces:	4
		Number of Office Buildings:	1

Building

Building ID:	540	GFA (sqm):	134
Building Name:		GFA (sqft):	1,442
Building Address:	2863 Derry Rd E	Storeys:	1
Office Type:	Secondary Office	Year Built/Occupied:	Not Available



Office Directory 2016

Centre

Centre ID:	383	Site Area (ha):	0.203
Character Area:	Malton CN	Site Area (ac):	0.50
Ward:	5	Total GFA (sqm):	892
General Location:	WS Goreway Dr, N of Etude Dr	Total GFA (sqft):	9,606
Designation:	Office	FSI:	0.44
Zoning:	0	Parking Spaces:	30
		Number of Office Buildings:	1

Building

Building ID:	541	GFA (sqm):	892
Building Name:		GFA (sqft):	9,606
Building Address:	7200 Goreway Dr	Storeys:	3
Office Type:	Secondary Office	Year Built/Occupied:	Not Available



Office Directory 2016

Centre

Centre ID:	384	Site Area (ha):	0.382
Character Area:	Mavis-Erindale EA	Site Area (ac):	0.94
Ward:	6	Total GFA (sqm):	1,868
General Location:	NS Central Pky W, W of Wolfedale Rd	Total GFA (sqft):	20,106
Designation:	Business Employment	FSI:	0.49
Zoning:	E2-19	Parking Spaces:	39
		Number of Office Buildings:	1

Building

Building ID:	542	GFA (sqm):	1,868
Building Name:		GFA (sqft):	20,106
Building Address:	839 Central Pky W	Storeys:	2
Office Type:	Secondary Office	Year Built/Occupied:	Not Available



Office Directory 2016

Centre

Centre ID:	386	Site Area (ha):	0.083
Character Area:	Mavis-Erindale EA	Site Area (ac):	0.20
Ward:	6	Total GFA (sqm):	720
General Location:	WS Mavis Rd, S of Central Pky W	Total GFA (sqft):	7,750
Designation:	Business Employment	FSI:	0.87
Zoning:	E2-19	Parking Spaces:	Not Available
		Number of Office Buildings:	1

Building

Building ID:	544	GFA (sqm):	720
Building Name:		GFA (sqft):	7,750
Building Address:	3456 Mavis Rd	Storeys:	1
Office Type:	Secondary Office	Year Built/Occupied:	Not Available



Office Directory 2016

Centre

Centre ID:	387	Site Area (ha):	0.231
Character Area:	Mavis-Erindale EA	Site Area (ac):	0.57
Ward:	6	Total GFA (sqm):	1,018
General Location:	WS Semenyk Crt, S of Central Pky W	Total GFA (sqft):	10,953
Designation:	Business Employment	FSI:	0.44
Zoning:	E2-16	Parking Spaces:	33
		Number of Office Buildings:	1

Building

Building ID:	545	GFA (sqm):	1,018
Building Name:		GFA (sqft):	10,953
Building Address:	3464 Semenyk Crt	Storeys:	2
Office Type:	Secondary Office	Year Built/Occupied:	Not Available



Office Directory 2016

Centre

Centre ID:	388	Site Area (ha):	0.304
Character Area:	Mavis-Erindale EA	Site Area (ac):	0.75
Ward:	6	Total GFA (sqm):	1,211
General Location:	WS Semenyk Crt, S of Central Pky W	Total GFA (sqft):	13,033
Designation:	Business Employment	FSI:	0.40
Zoning:	E2-16	Parking Spaces:	16
		Number of Office Buildings:	1

Building

Building ID:	546	GFA (sqm):	1,211
Building Name:		GFA (sqft):	13,033
Building Address:	3465 Semenyk Crt	Storeys:	1
Office Type:	Secondary Office	Year Built/Occupied:	Not Available



Office Directory 2016

Centre

Centre ID:	390	Site Area (ha):	0.450
Character Area:	Meadowvale Business Park CC	Site Area (ac):	1.11
Ward:	11	Total GFA (sqm):	1,180
General Location:	NE corner Argentia Rd and Campobello	Total GFA (sqft):	12,701
Designation:	Business Employment	FSI:	0.26
Zoning:	E2-1	Parking Spaces:	Not Available
		Number of Office Buildings:	1

Building

Building ID:	548	GFA (sqm):	1,180
Building Name:		GFA (sqft):	12,701
Building Address:	6800 Campobello Rd	Storeys:	2
Office Type:	Secondary Office	Year Built/Occupied:	Not Available



Office Directory 2016

Centre

Centre ID:	391	Site Area (ha):	0.674
Character Area:	Meadowvale Business Park CC	Site Area (ac):	1.67
Ward:	9	Total GFA (sqm):	1,726
General Location:	SS Meadowvale Blvd, W of West Credit Ave	Total GFA (sqft):	18,579
Designation:	Business Employment	FSI:	0.26
Zoning:	E2-1	Parking Spaces:	55
		Number of Office Buildings:	1

Building

Building ID:	549	GFA (sqm):	1,726
Building Name:		GFA (sqft):	18,579
Building Address:	2150 Meadowvale Blvd	Storeys:	1
Office Type:	Secondary Office	Year Built/Occupied:	Not Available



Office Directory 2016

Centre

Centre ID:	392	Site Area (ha):	0.449
Character Area:	Meadowvale Business Park CC	Site Area (ac):	1.11
Ward:	9	Total GFA (sqm):	803
General Location:	WS Millcreek Dr, N of Derry Rd W	Total GFA (sqft):	8,643
Designation:	Business Employment	FSI:	0.18
Zoning:	E2-1	Parking Spaces:	28
		Number of Office Buildings:	1

Building

Building ID:	550	GFA (sqm):	803
Building Name:		GFA (sqft):	8,643
Building Address:	7185 Millcreek Dr	Storeys:	1
Office Type:	Secondary Office	Year Built/Occupied:	1989



Office Directory 2016

Centre

Centre ID:	393	Site Area (ha):	0.485
Character Area:	Meadowvale Business Park CC	Site Area (ac):	1.20
Ward:	9	Total GFA (sqm):	913
General Location:	WS Millcreek Dr, N of Derry Rd W	Total GFA (sqft):	9,825
Designation:	Business Employment	FSI:	0.19
Zoning:	E2-1	Parking Spaces:	53
		Number of Office Buildings:	1

Building

Building ID:	551	GFA (sqm):	913
Building Name:		GFA (sqft):	9,825
Building Address:	7195 Millcreek Dr	Storeys:	1
Office Type:	Secondary Office	Year Built/Occupied:	Not Available



Office Directory 2016

Centre

Centre ID:	395	Site Area (ha):	0.328
Character Area:	Meadowvale Business Park CC	Site Area (ac):	0.81
Ward:	11	Total GFA (sqm):	1,070
General Location:	SE corner Mississauga Rd, and Alpha Mills Rd	Total GFA (sqft):	11,516
Designation:	Business Employment	FSI:	0.33
Zoning:	E2-1	Parking Spaces:	46
		Number of Office Buildings:	1

Building

Building ID:	553	GFA (sqm):	1,070
Building Name:		GFA (sqft):	11,516
Building Address:	6245 Mississauga Rd	Storeys:	2
Office Type:	Secondary Office	Year Built/Occupied:	Not Available



Office Directory 2016

Centre

Centre ID:	396	Site Area (ha):	0.291
Character Area:	Meadowvale Business Park CC	Site Area (ac):	0.72
Ward:	9	Total GFA (sqm):	743
General Location:	WS Torquay Mews, N of Erin Mills Pky	Total GFA (sqft):	8,000
Designation:	Business Employment	FSI:	0.26
Zoning:	E2-1	Parking Spaces:	28
		Number of Office Buildings:	1

Building

Building ID:	554	GFA (sqm):	743
Building Name:		GFA (sqft):	8,000
Building Address:	2170 Torquay Mews	Storeys:	1
Office Type:	Secondary Office	Year Built/Occupied:	Not Available



Office Directory 2016

Centre

Centre ID:	397	Site Area (ha):	0.452
Character Area:	Meadowvale Business Park CC	Site Area (ac):	1.12
Ward:	9	Total GFA (sqm):	2,370
General Location:	NW corner Turner Valley Rd Torquay Mews	Total GFA (sqft):	25,510
Designation:	Business Employment	FSI:	0.52
Zoning:	E2-1	Parking Spaces:	Not Available
		Number of Office Buildings:	1

Building

Building ID:	555	GFA (sqm):	2,370
Building Name:		GFA (sqft):	25,510
Building Address:	6610 Turner Valley Rd	Storeys:	2
Office Type:	Secondary Office	Year Built/Occupied:	Not Available



Office Directory 2016

Centre

Centre ID:	398	Site Area (ha):	0.708
Character Area:	Meadowvale Business Park CC	Site Area (ac):	1.75
Ward:	9	Total GFA (sqm):	1,393
General Location:	NW corner Meadowvale Blvd and West Credit	Total GFA (sqft):	14,994
Designation:	Business Employment	FSI:	0.20
Zoning:	E2-1	Parking Spaces:	Not Available
		Number of Office Buildings:	1

Building

Building ID:	556	GFA (sqm):	1,393
Building Name:		GFA (sqft):	14,994
Building Address:	7200 West Credit Ave	Storeys:	1
Office Type:	Secondary Office	Year Built/Occupied:	Not Available



Office Directory 2016

Centre

Centre ID:	399	Site Area (ha):	0.768
Character Area:	Meadowvale Business Park CC	Site Area (ac):	1.90
Ward:	9	Total GFA (sqm):	1,343
General Location:	WS West Credit Ave, N of Meadowvale Blvd	Total GFA (sqft):	14,453
Designation:	Business Employment	FSI:	0.17
Zoning:	E2-1	Parking Spaces:	Not Available
		Number of Office Buildings:	1

Building

Building ID:	557	GFA (sqm):	1,343
Building Name:		GFA (sqft):	14,453
Building Address:	7250 West Credit Ave	Storeys:	1
Office Type:	Secondary Office	Year Built/Occupied:	Not Available



Office Directory 2016

Centre

Centre ID:	400	Site Area (ha):	0.154
Character Area:	Mineola NHD	Site Area (ac):	0.38
Ward:	1	Total GFA (sqm):	215
General Location:	WS Hurontario St, S of Mineola Rd W	Total GFA (sqft):	2,314
Designation:	Greenbelt, Residential - Low Dens	FSI:	0.14
Zoning:	R3-56	Parking Spaces:	Not Available
		Number of Office Buildings:	1

Building

Building ID:	558	GFA (sqm):	215
Building Name:		GFA (sqft):	2,314
Building Address:	1262 Hurontario St	Storeys:	1
Office Type:	Secondary Office	Year Built/Occupied:	Not Available



Office Directory 2016

Centre

Centre ID:	401	Site Area (ha):	0.215
Character Area:	Mineola NHD	Site Area (ac):	0.53
Ward:	1	Total GFA (sqm):	425
General Location:	WS Hurontario St, S of Mineola Rd W	Total GFA (sqft):	4,575
Designation:	Residential - Low Density I	FSI:	0.20
Zoning:	R2-41	Parking Spaces:	Not Available
		Number of Office Buildings:	1

Building

Building ID:	559	GFA (sqm):	425
Building Name:		GFA (sqft):	4,575
Building Address:	1312 Hurontario St	Storeys:	2
Office Type:	Secondary Office	Year Built/Occupied:	Not Available



Office Directory 2016

Centre

Centre ID:	402	Site Area (ha):	0.096
Character Area:	Mineola NHD	Site Area (ac):	0.24
Ward:	1	Total GFA (sqm):	254
General Location:	NW corner Hurontario St and Mineola Rd W	Total GFA (sqft):	2,734
Designation:	Residential - Low Density I	FSI:	0.26
Zoning:	R2-39	Parking Spaces:	Not Available
		Number of Office Buildings:	1

Building

Building ID:	560	GFA (sqm):	254
Building Name:		GFA (sqft):	2,734
Building Address:	1348 Hurontario St	Storeys:	2
Office Type:	Secondary Office	Year Built/Occupied:	Not Available



Office Directory 2016

Centre

Centre ID:	403	Site Area (ha):	0.105
Character Area:	Mineola NHD	Site Area (ac):	0.26
Ward:	1	Total GFA (sqm):	153
General Location:	WS Hurontario St, N of Mineola Rd W	Total GFA (sqft):	1,644
Designation:	Residential - Low Density I	FSI:	0.15
Zoning:	R2-38	Parking Spaces:	Not Available
		Number of Office Buildings:	1

Building

Building ID:	561	GFA (sqm):	153
Building Name:		GFA (sqft):	1,644
Building Address:	1358 Hurontario St	Storeys:	1
Office Type:	Secondary Office	Year Built/Occupied:	1956



Office Directory 2016

Centre

Centre ID:	404	Site Area (ha):	0.298
Character Area:	Mineola NHD	Site Area (ac):	0.74
Ward:	1	Total GFA (sqm):	464
General Location:	WS Hurontario St, N of Mineola Rd W	Total GFA (sqft):	4,994
Designation:	Residential - Low Density I	FSI:	0.16
Zoning:	R2-40	Parking Spaces:	Not Available
		Number of Office Buildings:	1

Building

Building ID:	562	GFA (sqm):	464
Building Name:		GFA (sqft):	4,994
Building Address:	1370 Hurontario St	Storeys:	3
Office Type:	Secondary Office	Year Built/Occupied:	Not Available



Office Directory 2016

Centre

Centre ID:	405	Site Area (ha):	0.143
Character Area:	Mineola NHD	Site Area (ac):	0.35
Ward:	1	Total GFA (sqm):	202
General Location:	WS Hurontario St, N of Mineola Rd W	Total GFA (sqft):	2,174
Designation:	Residential - Low Density I	FSI:	0.14
Zoning:	R2-43	Parking Spaces:	Not Available
		Number of Office Buildings:	1

Building

Building ID:	563	GFA (sqm):	202
Building Name:		GFA (sqft):	2,174
Building Address:	1382 Hurontario St	Storeys:	1
Office Type:	Secondary Office	Year Built/Occupied:	1956



Office Directory 2016

Centre

Centre ID:	406	Site Area (ha):	0.119
Character Area:	Mineola NHD	Site Area (ac):	0.29
Ward:	1	Total GFA (sqm):	204
General Location:	ES Hurontario St, N of Mineola Rd E	Total GFA (sqft):	2,200
Designation:	Residential - Low Density I	FSI:	0.17
Zoning:	R3-45	Parking Spaces:	Not Available
		Number of Office Buildings:	1

Building

Building ID:	564	GFA (sqm):	204
Building Name:		GFA (sqft):	2,200
Building Address:	1385 Hurontario St	Storeys:	1
Office Type:	Secondary Office	Year Built/Occupied:	1938



Office Directory 2016

Centre

Centre ID:	407	Site Area (ha):	0.157
Character Area:	Mineola NHD	Site Area (ac):	0.39
Ward:	1	Total GFA (sqm):	265
General Location:	ES Hurontario St, N of Mineola Rd E	Total GFA (sqft):	2,852
Designation:	Residential - Low Density I	FSI:	0.17
Zoning:	R3-65	Parking Spaces:	Not Available
		Number of Office Buildings:	1

Building

Building ID:	565	GFA (sqm):	265
Building Name:		GFA (sqft):	2,852
Building Address:	1405 Hurontario St	Storeys:	1
Office Type:	Secondary Office	Year Built/Occupied:	1949



Office Directory 2016

Centre

Centre ID:	408	Site Area (ha):	0.215
Character Area:	Mineola NHD	Site Area (ac):	0.53
Ward:	1	Total GFA (sqm):	388
General Location:	WS Hurontario St, N of Mineola Rd W	Total GFA (sqft):	4,176
Designation:	Residential - Low Density I	FSI:	0.18
Zoning:	R2-5	Parking Spaces:	Not Available
		Number of Office Buildings:	1

Building

Building ID:	566	GFA (sqm):	388
Building Name:		GFA (sqft):	4,176
Building Address:	1412 Hurontario St	Storeys:	2
Office Type:	Secondary Office	Year Built/Occupied:	1948



Office Directory 2016

Centre

Centre ID:	409	Site Area (ha):	0.176
Character Area:	Mineola NHD	Site Area (ac):	0.44
Ward:	1	Total GFA (sqm):	79
General Location:	ES Hurontario St, S of Pinewood Tr	Total GFA (sqft):	845
Designation:	Residential - Low Density I	FSI:	0.04
Zoning:	R3-43	Parking Spaces:	Not Available
		Number of Office Buildings:	1

Building

Building ID:	567	GFA (sqm):	79
Building Name:		GFA (sqft):	845
Building Address:	1413 Hurontario St	Storeys:	1
Office Type:	Secondary Office	Year Built/Occupied:	Not Available



Office Directory 2016

Centre

Centre ID:	411	Site Area (ha):	0.205
Character Area:	Mineola NHD	Site Area (ac):	0.51
Ward:	1	Total GFA (sqm):	420
General Location:	WS Hurontario St, S of Indian Valley Tr	Total GFA (sqft):	4,521
Designation:	Residential - Low Density I	FSI:	0.20
Zoning:	R2-47	Parking Spaces:	Not Available
		Number of Office Buildings:	1

Building

Building ID:	569	GFA (sqm):	420
Building Name:		GFA (sqft):	4,521
Building Address:	1424 Hurontario St	Storeys:	2
Office Type:	Secondary Office	Year Built/Occupied:	Not Available



Office Directory 2016

Centre

Centre ID:	412	Site Area (ha):	0.205
Character Area:	Mineola NHD	Site Area (ac):	0.51
Ward:	1	Total GFA (sqm):	702
General Location:	WS Hurontario St, S of Indian Valley Tr	Total GFA (sqft):	7,556
Designation:	Residential - Low Density I	FSI:	0.34
Zoning:	R2-5	Parking Spaces:	Not Available
		Number of Office Buildings:	1

Building

Building ID:	570	GFA (sqm):	702
Building Name:		GFA (sqft):	7,556
Building Address:	1430 Hurontario St	Storeys:	2
Office Type:	Secondary Office	Year Built/Occupied:	1948



Office Directory 2016

Centre

Centre ID:	413	Site Area (ha):	0.256
Character Area:	Mineola NHD	Site Area (ac):	0.63
Ward:	1	Total GFA (sqm):	290
General Location:	ES Hurontario St, S of Pinewood Tr	Total GFA (sqft):	3,122
Designation:	Residential - Low Density I	FSI:	0.11
Zoning:	R3-43	Parking Spaces:	Not Available
		Number of Office Buildings:	1

Building

Building ID:	571	GFA (sqm):	290
Building Name:		GFA (sqft):	3,122
Building Address:	1435 Hurontario St	Storeys:	2
Office Type:	Secondary Office	Year Built/Occupied:	Not Available



Office Directory 2016

Centre

Centre ID:	416	Site Area (ha):	0.247
Character Area:	Mineola NHD	Site Area (ac):	0.61
Ward:	1	Total GFA (sqm):	467
General Location:	ES Hurontario St, N of Pinewood Tr	Total GFA (sqft):	5,027
Designation:	Residential - Low Density I	FSI:	0.19
Zoning:	R1-2	Parking Spaces:	Not Available
		Number of Office Buildings:	1

Building

Building ID:	574	GFA (sqm):	467
Building Name:		GFA (sqft):	5,027
Building Address:	1495 Hurontario St	Storeys:	2
Office Type:	Secondary Office	Year Built/Occupied:	1982



Office Directory 2016

Centre

Centre ID:	417	Site Area (ha):	0.224
Character Area:	Mineola NHD	Site Area (ac):	0.55
Ward:	1	Total GFA (sqm):	371
General Location:	ES Hurontario St, N of Pinewood Tr	Total GFA (sqft):	3,994
Designation:	Low Density I	FSI:	0.17
Zoning:	R1-20	Parking Spaces:	12
		Number of Office Buildings:	1

Building

Building ID:	575	GFA (sqm):	371
Building Name:		GFA (sqft):	3,994
Building Address:	1505 Hurontario St	Storeys:	2
Office Type:	Secondary Office	Year Built/Occupied:	1928/2009



Office Directory 2016

Centre

Centre ID:	418	Site Area (ha):	0.223
Character Area:	Mineola NHD	Site Area (ac):	0.55
Ward:	1	Total GFA (sqm):	880
General Location:	ES Hurontario St, N of Pinewood Tr	Total GFA (sqft):	9,472
Designation:	Residential - Low Density I	FSI:	0.39
Zoning:	R1-2	Parking Spaces:	Not Available
		Number of Office Buildings:	1

Building

Building ID:	576	GFA (sqm):	880
Building Name:		GFA (sqft):	9,472
Building Address:	1515 Hurontario St	Storeys:	2
Office Type:	Secondary Office	Year Built/Occupied:	1930



Office Directory 2016

Centre

Centre ID:	419	Site Area (ha):	0.321
Character Area:	Mineola NHD	Site Area (ac):	0.79
Ward:	1	Total GFA (sqm):	775
General Location:	ES Hurontario St, N of Pinewood Tr	Total GFA (sqft):	8,342
Designation:	Residential - Low Density I	FSI:	0.24
Zoning:	R1-23	Parking Spaces:	Not Available
		Number of Office Buildings:	1

Building

Building ID:	577	GFA (sqm):	775
Building Name:		GFA (sqft):	8,342
Building Address:	1523 Hurontario St	Storeys:	2
Office Type:	Secondary Office	Year Built/Occupied:	Not Available



Office Directory 2016

Centre

Centre ID:	421	Site Area (ha):	0.149
Character Area:	Mineola NHD	Site Area (ac):	0.37
Ward:	1	Total GFA (sqm):	260
General Location:	ES Hurontario St, N of Pinewood Tr	Total GFA (sqft):	2,799
Designation:	Residential - Low Density I	FSI:	0.17
Zoning:	R1-22	Parking Spaces:	Not Available
		Number of Office Buildings:	1

Building

Building ID:	579	GFA (sqm):	260
Building Name:		GFA (sqft):	2,799
Building Address:	1553 Hurontario St	Storeys:	2
Office Type:	Secondary Office	Year Built/Occupied:	1915



Office Directory 2016

Centre

Centre ID:	422	Site Area (ha):	0.110
Character Area:	Mineola NHD	Site Area (ac):	0.27
Ward:	1	Total GFA (sqm):	120
General Location:	ES Hurontario St, S of South Service Rd	Total GFA (sqft):	1,292
Designation:	Residential - Low Density I	FSI:	0.11
Zoning:	R1-1	Parking Spaces:	Not Available
		Number of Office Buildings:	1

Building

Building ID:	580	GFA (sqm):	120
Building Name:		GFA (sqft):	1,292
Building Address:	1561 Hurontario St	Storeys:	1
Office Type:	Secondary Office	Year Built/Occupied:	1938



Office Directory 2016

Centre

Centre ID:	423	Site Area (ha):	0.114
Character Area:	Mineola NHD	Site Area (ac):	0.28
Ward:	1	Total GFA (sqm):	129
General Location:	ES Hurontario St, S of South Service Rd	Total GFA (sqft):	1,389
Designation:	Residential - Low Density I	FSI:	0.11
Zoning:	R1-21	Parking Spaces:	Not Available
		Number of Office Buildings:	1

Building

Building ID:	581	GFA (sqm):	129
Building Name:		GFA (sqft):	1,389
Building Address:	1565 Hurontario St	Storeys:	2
Office Type:	Secondary Office	Year Built/Occupied:	Not Available



Office Directory 2016

Centre

Centre ID:	424	Site Area (ha):	0.189
Character Area:	Northeast EA (West)	Site Area (ac):	0.47
Ward:	5	Total GFA (sqm):	925
General Location:	WS Atlantic Dr, N of Shawson Dr	Total GFA (sqft):	9,957
Designation:	Industrial	FSI:	0.49
Zoning:	E3	Parking Spaces:	Not Available
		Number of Office Buildings:	1

Building

Building ID:	582	GFA (sqm):	925
Building Name:		GFA (sqft):	9,957
Building Address:	5920 Atlantic Dr	Storeys:	2
Office Type:	Secondary Office	Year Built/Occupied:	Not Available



Office Directory 2016

Centre

Centre ID:	425	Site Area (ha):	0.407
Character Area:	Northeast EA (West)	Site Area (ac):	1.00
Ward:	5	Total GFA (sqm):	553
General Location:	SS Drew Rd, E of Torbram Rd	Total GFA (sqft):	5,952
Designation:	Business Employment	FSI:	0.14
Zoning:	E2	Parking Spaces:	Not Available
		Number of Office Buildings:	1

Building

Building ID:	583	GFA (sqm):	553
Building Name:		GFA (sqft):	5,952
Building Address:	2580 Drew Rd	Storeys:	1
Office Type:	Secondary Office	Year Built/Occupied:	Not Available



Office Directory 2016

Centre

Centre ID:	427	Site Area (ha):	0.180
Character Area:	Northeast EA (West)	Site Area (ac):	0.44
Ward:	5	Total GFA (sqm):	510
General Location:	SW corner Netherhart Rd and Meyerside Dr	Total GFA (sqft):	5,490
Designation:	Industrial	FSI:	0.28
Zoning:	E3	Parking Spaces:	Not Available
		Number of Office Buildings:	1

Building

Building ID:	585	GFA (sqm):	510
Building Name:		GFA (sqft):	5,490
Building Address:	1890 Meyerside Dr	Storeys:	1
Office Type:	Secondary Office	Year Built/Occupied:	Not Available



Office Directory 2016

Centre

Centre ID:	428	Site Area (ha):	0.283
Character Area:	Northeast EA (East)	Site Area (ac):	0.70
Ward:	5	Total GFA (sqm):	1,800
General Location:	NS Nashua Dr, E of Goreway Dr	Total GFA (sqft):	19,375
Designation:	Business Employment	FSI:	0.64
Zoning:	E2	Parking Spaces:	Not Available
		Number of Office Buildings:	1

Building

Building ID:	586	GFA (sqm):	1,800
Building Name:		GFA (sqft):	19,375
Building Address:	3565 Nashua Dr	Storeys:	2
Office Type:	Secondary Office	Year Built/Occupied:	Not Available



Office Directory 2016

Centre

Centre ID:	429	Site Area (ha):	0.973
Character Area:	Northeast EA (East)	Site Area (ac):	2.41
Ward:	5	Total GFA (sqm):	1,580
General Location:	NS Orlando Dr, E of Airport Rd	Total GFA (sqft):	17,007
Designation:	Business Employment	FSI:	0.16
Zoning:	E2-38	Parking Spaces:	Not Available
		Number of Office Buildings:	1

Building

Building ID:	587	GFA (sqm):	1,580
Building Name:		GFA (sqft):	17,007
Building Address:	3035 Orlando Dr	Storeys:	1
Office Type:	Secondary Office	Year Built/Occupied:	Not Available



Office Directory 2016

Centre

Centre ID:	430	Site Area (ha):	1.624
Character Area:	Northeast EA (West)	Site Area (ac):	4.01
Ward:	5	Total GFA (sqm):	4,002
General Location:	WS Pacific Cir, N of Mid-Way Blvd	Total GFA (sqft):	43,077
Designation:	Business Employment	FSI:	0.25
Zoning:	E2-24	Parking Spaces:	Not Available
		Number of Office Buildings:	1

Building

Building ID:	588	GFA (sqm):	4,002
Building Name:		GFA (sqft):	43,077
Building Address:	7229 Pacific Cir	Storeys:	3
Office Type:	Secondary Office	Year Built/Occupied:	Not Available



Office Directory 2016

Centre

Centre ID:	431	Site Area (ha):	0.049
Character Area:	Port Credit CN	Site Area (ac):	0.12
Ward:	1	Total GFA (sqm):	283
General Location:	SE corner Ann St and High St E	Total GFA (sqft):	3,041
Designation:	Mixed Use	FSI:	0.57
Zoning:	C4	Parking Spaces:	Not Available
		Number of Office Buildings:	1

Building

Building ID:	589	GFA (sqm):	283
Building Name:		GFA (sqft):	3,041
Building Address:	89 High St E	Storeys:	2
Office Type:	Secondary Office	Year Built/Occupied:	Not Available



Office Directory 2016

Centre

Centre ID:	432	Site Area (ha):	0.047
Character Area:	Port Credit CN	Site Area (ac):	0.12
Ward:	1	Total GFA (sqm):	123
General Location:	SW corner Ann St and High St E	Total GFA (sqft):	1,324
Designation:	Mixed Use	FSI:	0.26
Zoning:	C4	Parking Spaces:	Not Available
		Number of Office Buildings:	1

Building

Building ID:	590	GFA (sqm):	123
Building Name:		GFA (sqft):	1,324
Building Address:	10 Ann St	Storeys:	1
Office Type:	Secondary Office	Year Built/Occupied:	Not Available



Office Directory 2016

Centre

Centre ID:	433	Site Area (ha):	0.051
Character Area:	Port Credit CN	Site Area (ac):	0.13
Ward:	1	Total GFA (sqm):	370
General Location:	SE corner Ann St and Park St E	Total GFA (sqft):	3,983
Designation:	Residential - High Density	FSI:	0.72
Zoning:	RA1-24	Parking Spaces:	Not Available
		Number of Office Buildings:	1

Building

Building ID:	591	GFA (sqm):	370
Building Name:		GFA (sqft):	3,983
Building Address:	19 Ann St	Storeys:	2
Office Type:	Secondary Office	Year Built/Occupied:	Not Available



Office Directory 2016

Centre

Centre ID:	434	Site Area (ha):	0.056
Character Area:	Port Credit CN	Site Area (ac):	0.14
Ward:	1	Total GFA (sqm):	203
General Location:	WS Ann St, S of Queen St E	Total GFA (sqft):	2,185
Designation:	Residential - High Density	FSI:	0.36
Zoning:	H-RA2-48	Parking Spaces:	Not Available
		Number of Office Buildings:	1

Building

Building ID:	592	GFA (sqm):	203
Building Name:		GFA (sqft):	2,185
Building Address:	26 Ann St	Storeys:	2
Office Type:	Secondary Office	Year Built/Occupied:	Not Available



Office Directory 2016

Centre

Centre ID:	435	Site Area (ha):	0.070
Character Area:	Port Credit NHD (East)	Site Area (ac):	0.17
Ward:	1	Total GFA (sqm):	225
General Location:	WS Elmwood Ave N, N of Lakeshore Rd E	Total GFA (sqft):	2,422
Designation:	Mixed Use	FSI:	0.32
Zoning:	C4	Parking Spaces:	Not Available
		Number of Office Buildings:	1

Building

Building ID:	593	GFA (sqm):	225
Building Name:		GFA (sqft):	2,422
Building Address:	7 Elmwood Ave N	Storeys:	2
Office Type:	Secondary Office	Year Built/Occupied:	Not Available



Office Directory 2016

Centre

Centre ID:	436	Site Area (ha):	0.061
Character Area:	Port Credit NHD (West)	Site Area (ac):	0.15
Ward:	1	Total GFA (sqm):	280
General Location:	WS Front St S, S of Lakeshore Rd W	Total GFA (sqft):	3,014
Designation:	Mixed Use	FSI:	0.46
Zoning:	C4-48	Parking Spaces:	Not Available
		Number of Office Buildings:	1

Building

Building ID:	594	GFA (sqm):	280
Building Name:		GFA (sqft):	3,014
Building Address:	10 Front St S	Storeys:	2
Office Type:	Secondary Office	Year Built/Occupied:	Not Available



Office Directory 2016

Centre

Centre ID:	437	Site Area (ha):	0.037
Character Area:	Port Credit NHD (West)	Site Area (ac):	0.09
Ward:	1	Total GFA (sqm):	155
General Location:	WS Front St S, S of Lakeshore Rd W	Total GFA (sqft):	1,668
Designation:	Mixed Use	FSI:	0.42
Zoning:	C4-48	Parking Spaces:	Not Available
		Number of Office Buildings:	1

Building

Building ID:	595	GFA (sqm):	155
Building Name:		GFA (sqft):	1,668
Building Address:	12 Front St S	Storeys:	2
Office Type:	Secondary Office	Year Built/Occupied:	Not Available



Office Directory 2016

Centre

Centre ID:	440	Site Area (ha):	0.036
Character Area:	Port Credit CN	Site Area (ac):	0.09
Ward:	1	Total GFA (sqm):	110
General Location:	NE corner Helene St S and Port St E	Total GFA (sqft):	1,184
Designation:	Mixed Use	FSI:	0.30
Zoning:	C4	Parking Spaces:	Not Available
		Number of Office Buildings:	1

Building

Building ID:	598	GFA (sqm):	110
Building Name:		GFA (sqft):	1,184
Building Address:	11 Helene St S	Storeys:	1
Office Type:	Secondary Office	Year Built/Occupied:	Not Available

PHOTO NOT
AVAILABLE

Office Directory 2016

Centre

Centre ID:	441	Site Area (ha):	0.215
Character Area:	Port Credit CN	Site Area (ac):	0.53
Ward:	1	Total GFA (sqm):	410
General Location:	NS High St E, E of Ann St	Total GFA (sqft):	4,413
Designation:	Residential - High Density	FSI:	0.19
Zoning:	RA1-24	Parking Spaces:	Not Available
		Number of Office Buildings:	1

Building

Building ID:	599	GFA (sqm):	410
Building Name:		GFA (sqft):	4,413
Building Address:	90 High St E	Storeys:	2
Office Type:	Secondary Office	Year Built/Occupied:	Not Available



Office Directory 2016

Centre

Centre ID:	442	Site Area (ha):	0.054
Character Area:	Port Credit CN	Site Area (ac):	0.13
Ward:	1	Total GFA (sqm):	196
General Location:	WS Hurontario St, N of Lakeshore Rd W	Total GFA (sqft):	2,114
Designation:	Mixed Use	FSI:	0.36
Zoning:	C4	Parking Spaces:	Not Available
		Number of Office Buildings:	1

Building

Building ID:	600	GFA (sqm):	196
Building Name:		GFA (sqft):	2,114
Building Address:	10 Hurontario St	Storeys:	3
Office Type:	Secondary Office	Year Built/Occupied:	Not Available



Office Directory 2016

Centre

Centre ID:	443	Site Area (ha):	0.078
Character Area:	Port Credit CN	Site Area (ac):	0.19
Ward:	1	Total GFA (sqm):	370
General Location:	WS Hurontario St, N of Lakeshore Rd W	Total GFA (sqft):	3,983
Designation:	Mixed Use	FSI:	0.48
Zoning:	C4	Parking Spaces:	Not Available
		Number of Office Buildings:	1

Building

Building ID:	601	GFA (sqm):	370
Building Name:		GFA (sqft):	3,983
Building Address:	20 Hurontario St	Storeys:	3
Office Type:	Secondary Office	Year Built/Occupied:	Not Available



Office Directory 2016

Centre

Centre ID:	444	Site Area (ha):	0.038
Character Area:	Port Credit CN	Site Area (ac):	0.09
Ward:	1	Total GFA (sqm):	1,090
General Location:	NW corner Lakeshore Rd E and Stavebank Rd	Total GFA (sqft):	11,733
Designation:	Mixed Use	FSI:	2.86
Zoning:	C4	Parking Spaces:	Not Available
		Number of Office Buildings:	1

Building

Building ID:	602	GFA (sqm):	1,090
Building Name:		GFA (sqft):	11,733
Building Address:	34 Lakeshore Rd E	Storeys:	2
Office Type:	Secondary Office	Year Built/Occupied:	Not Available



Office Directory 2016

Centre

Centre ID:	446	Site Area (ha):	0.130
Character Area:	Port Credit NHD (East)	Site Area (ac):	0.32
Ward:	1	Total GFA (sqm):	2,080
General Location:	NW corner Lakeshore Rd E and Briarwood Ave	Total GFA (sqft):	22,389
Designation:	Mixed Use	FSI:	1.60
Zoning:	C4	Parking Spaces:	Not Available
		Number of Office Buildings:	1

Building

Building ID:	604	GFA (sqm):	2,080
Building Name:		GFA (sqft):	22,389
Building Address:	230 Lakeshore Rd E	Storeys:	3
Office Type:	Secondary Office	Year Built/Occupied:	Not Available



Office Directory 2016

Centre

Centre ID:	447	Site Area (ha):	0.082
Character Area:	Port Credit NHD (East)	Site Area (ac):	0.20
Ward:	1	Total GFA (sqm):	1,540
General Location:	NS Lakeshore Rd E, E of Brant Ave	Total GFA (sqft):	16,576
Designation:	Mixed Use	FSI:	1.87
Zoning:	C4	Parking Spaces:	Not Available
		Number of Office Buildings:	1

Building

Building ID:	605	GFA (sqm):	1,540
Building Name:		GFA (sqft):	16,576
Building Address:	264 Lakeshore Rd E	Storeys:	4
Office Type:	Secondary Office	Year Built/Occupied:	Not Available

PHOTO NOT
AVAILABLE

Office Directory 2016

Centre

Centre ID:	448	Site Area (ha):	0.053
Character Area:	Port Credit NHD (East)	Site Area (ac):	0.13
Ward:	1	Total GFA (sqm):	157
General Location:	NS Lakeshore Rd E, E of Cayuga Ave	Total GFA (sqft):	1,690
Designation:	Mixed Use	FSI:	0.29
Zoning:	C4	Parking Spaces:	Not Available
		Number of Office Buildings:	1

Building

Building ID:	606	GFA (sqm):	157
Building Name:		GFA (sqft):	1,690
Building Address:	324 Lakeshore Rd E	Storeys:	2
Office Type:	Secondary Office	Year Built/Occupied:	Not Available



Office Directory 2016

Centre

Centre ID:	449	Site Area (ha):	0.138
Character Area:	Port Credit NHD (West)	Site Area (ac):	0.34
Ward:	1	Total GFA (sqm):	388
General Location:	NS Lakeshore Rd E, E of Benson Ave	Total GFA (sqft):	4,176
Designation:	Mixed Use	FSI:	0.28
Zoning:	C4	Parking Spaces:	Not Available
		Number of Office Buildings:	1

Building

Building ID:	607	GFA (sqm):	388
Building Name:		GFA (sqft):	4,176
Building Address:	274 Lakeshore Rd E	Storeys:	2
Office Type:	Secondary Office	Year Built/Occupied:	Not Available

PHOTO NOT
AVAILABLE

Office Directory 2016

Centre

Centre ID:	450	Site Area (ha):	0.054
Character Area:	Port Credit CN	Site Area (ac):	0.13
Ward:	1	Total GFA (sqm):	87
General Location:	NS Port St E, W of Helene St S	Total GFA (sqft):	936
Designation:	Mixed Use	FSI:	0.16
Zoning:	C4	Parking Spaces:	Not Available
		Number of Office Buildings:	1

Building

Building ID:	608	GFA (sqm):	87
Building Name:		GFA (sqft):	936
Building Address:	46 Port St E	Storeys:	1
Office Type:	Secondary Office	Year Built/Occupied:	Not Available



Office Directory 2016

Centre

Centre ID:	451	Site Area (ha):	0.231
Character Area:	Port Credit CN	Site Area (ac):	0.57
Ward:	1	Total GFA (sqm):	2,275
General Location:	SS Port St E, E of Helene St S	Total GFA (sqft):	24,488
Designation:	Residential - High Density	FSI:	0.99
Zoning:	RA2-33	Parking Spaces:	Not Available
		Number of Office Buildings:	1

Building

Building ID:	609	GFA (sqm):	2,275
Building Name:		GFA (sqft):	24,488
Building Address:	55 Port St E	Storeys:	3
Office Type:	Secondary Office	Year Built/Occupied:	Not Available

PHOTO NOT
AVAILABLE

Office Directory 2016

Centre

Centre ID:	453	Site Area (ha):	0.041
Character Area:	Port Credit CN	Site Area (ac):	0.10
Ward:	1	Total GFA (sqm):	395
General Location:	WS Stavebank Rd, N of Lakeshore Rd E	Total GFA (sqft):	4,252
Designation:	Mixed Use	FSI:	0.96
Zoning:	C4	Parking Spaces:	Not Available
		Number of Office Buildings:	1

Building

Building ID:	611	GFA (sqm):	395
Building Name:		GFA (sqft):	4,252
Building Address:	10 Stavebank Rd	Storeys:	2
Office Type:	Secondary Office	Year Built/Occupied:	Not Available



Office Directory 2016

Centre

Centre ID:	454	Site Area (ha):	0.074
Character Area:	Port Credit CN	Site Area (ac):	0.18
Ward:	1	Total GFA (sqm):	410
General Location:	WS Stavebank Rd, N of Lakeshore Rd E	Total GFA (sqft):	4,413
Designation:	Mixed Use	FSI:	0.56
Zoning:	C4	Parking Spaces:	Not Available
		Number of Office Buildings:	1

Building

Building ID:	612	GFA (sqm):	410
Building Name:		GFA (sqft):	4,413
Building Address:	20-22 Stavebank Rd	Storeys:	2
Office Type:	Secondary Office	Year Built/Occupied:	Not Available



Office Directory 2016

Centre

Centre ID:	455	Site Area (ha):	0.117
Character Area:	Port Credit NHD (East)	Site Area (ac):	0.29
Ward:	1	Total GFA (sqm):	1,116
General Location:	SW corner Queen St E and Briarwood Ave	Total GFA (sqft):	12,013
Designation:	Business Employment	FSI:	0.95
Zoning:	E2-58	Parking Spaces:	Not Available
		Number of Office Buildings:	1

Building

Building ID:	613	GFA (sqm):	1,116
Building Name:		GFA (sqft):	12,013
Building Address:	60 Briarwood Ave	Storeys:	2
Office Type:	Secondary Office	Year Built/Occupied:	Not Available



Office Directory 2016

Centre

Centre ID:	456	Site Area (ha):	0.166
Character Area:	Rathwood NHD	Site Area (ac):	0.41
Ward:	3	Total GFA (sqm):	185
General Location:	NW corner Burnhamthorpe Rd E and Hickory Dr	Total GFA (sqft):	1,989
Designation:	Office	FSI:	0.11
Zoning:	0	Parking Spaces:	Not Available
		Number of Office Buildings:	1

Building

Building ID:	614	GFA (sqm):	185
Building Name:		GFA (sqft):	1,989
Building Address:	1295 Burnhamthorpe Rd E	Storeys:	2
Office Type:	Secondary Office	Year Built/Occupied:	1880



Office Directory 2016

Centre

Centre ID:	457	Site Area (ha):	0.184
Character Area:	Rathwood-Applewood CN	Site Area (ac):	0.45
Ward:	3	Total GFA (sqm):	212
General Location:	NS Burnhamthorpe Rd E, E of Hickory Dr	Total GFA (sqft):	2,282
Designation:	Office	FSI:	0.12
Zoning:	0	Parking Spaces:	Not Available
		Number of Office Buildings:	1

Building

Building ID:	615	GFA (sqm):	212
Building Name:		GFA (sqft):	2,282
Building Address:	1325 Burnhamthorpe Rd E	Storeys:	1
Office Type:	Secondary Office	Year Built/Occupied:	Not Available



Office Directory 2016

Centre

Centre ID:	458	Site Area (ha):	0.178
Character Area:	Rathwood NHD	Site Area (ac):	0.44
Ward:	3	Total GFA (sqm):	276
General Location:	ES Dixie Rd, S of Hickory Dr	Total GFA (sqft):	2,965
Designation:	Residential - Low Density I	FSI:	0.15
Zoning:	R3	Parking Spaces:	Not Available
		Number of Office Buildings:	1

Building

Building ID:	616	GFA (sqm):	276
Building Name:		GFA (sqft):	2,965
Building Address:	4272 Dixie Rd	Storeys:	1
Office Type:	Secondary Office	Year Built/Occupied:	1955



Office Directory 2016

Centre

Centre ID:	459	Site Area (ha):	0.101
Character Area:	Rathwood NHD	Site Area (ac):	0.25
Ward:	3	Total GFA (sqm):	124
General Location:	SW corner Dixie Rd, and Hickory Dr	Total GFA (sqft):	1,339
Designation:	Residential - Low Density I	FSI:	0.12
Zoning:	R3	Parking Spaces:	Not Available
		Number of Office Buildings:	1

Building

Building ID:	617	GFA (sqm):	124
Building Name:		GFA (sqft):	1,339
Building Address:	4288 Dixie Rd	Storeys:	1
Office Type:	Secondary Office	Year Built/Occupied:	1956



Office Directory 2016

Centre

Centre ID:	460	Site Area (ha):	0.794
Character Area:	Rathwood-Applewood CN	Site Area (ac):	1.96
Ward:	3	Total GFA (sqm):	1,350
General Location:	NE corner Burnhamthorpe Rd E and Hickory Dr	Total GFA (sqft):	14,534
Designation:	Office	FSI:	0.17
Zoning:	0	Parking Spaces:	Not Available
		Number of Office Buildings:	1

Building

Building ID:	618	GFA (sqm):	1,350
Building Name:		GFA (sqft):	14,534
Building Address:	4005 Hickory Dr	Storeys:	1
Office Type:	Secondary Office	Year Built/Occupied:	Not Available



Office Directory 2016

Centre

Centre ID:	461	Site Area (ha):	0.179
Character Area:	Sheridan NHD	Site Area (ac):	0.44
Ward:	2	Total GFA (sqm):	230
General Location:	WS Liruma Rd, S of Dundas St W	Total GFA (sqft):	2,476
Designation:	Office	FSI:	0.13
Zoning:	0	Parking Spaces:	Not Available
		Number of Office Buildings:	1

Building

Building ID:	619	GFA (sqm):	230
Building Name:		GFA (sqft):	2,476
Building Address:	2632 Liruma Rd	Storeys:	1
Office Type:	Secondary Office	Year Built/Occupied:	Not Available



Office Directory 2016

Centre

Centre ID:	462	Site Area (ha):	0.290
Character Area:	Sheridan NHD	Site Area (ac):	0.72
Ward:	8	Total GFA (sqm):	660
General Location:	NW corner North Sheridan Way and Robin Dr	Total GFA (sqft):	7,104
Designation:	Business Employment	FSI:	0.23
Zoning:	H-E2-14	Parking Spaces:	Not Available
		Number of Office Buildings:	1

Building

Building ID:	620	GFA (sqm):	660
Building Name:		GFA (sqft):	7,104
Building Address:	1775 North Sheridan Way	Storeys:	1
Office Type:	Secondary Office	Year Built/Occupied:	Not Available



Office Directory 2016

Centre

Centre ID:	463	Site Area (ha):	0.158
Character Area:	Streetsville NHD	Site Area (ac):	0.39
Ward:	11	Total GFA (sqm):	141
General Location:	NS Britannia Rd W, W of Theodore Dr	Total GFA (sqft):	1,515
Designation:	Residential - Low Density II	FSI:	0.09
Zoning:	R3-64	Parking Spaces:	16
		Number of Office Buildings:	1

Building

Building ID:	621	GFA (sqm):	141
Building Name:		GFA (sqft):	1,515
Building Address:	2258 Britannia Rd W	Storeys:	1
Office Type:	Secondary Office	Year Built/Occupied:	1953



Office Directory 2016

Centre

Centre ID:	464	Site Area (ha):	0.041
Character Area:	Streetsville CN	Site Area (ac):	0.10
Ward:	11	Total GFA (sqm):	170
General Location:	NW corner Church St and Kerr St	Total GFA (sqft):	1,830
Designation:	Mixed Use	FSI:	0.41
Zoning:	C4	Parking Spaces:	4
		Number of Office Buildings:	1

Building

Building ID:	622	GFA (sqm):	170
Building Name:		GFA (sqft):	1,830
Building Address:	10 Kerr St	Storeys:	2
Office Type:	Secondary Office	Year Built/Occupied:	1877



Office Directory 2016

Centre

Centre ID:	465	Site Area (ha):	0.114
Character Area:	Streetsville CN	Site Area (ac):	0.28
Ward:	11	Total GFA (sqm):	108
General Location:	SW corner Queen St S and Britannia Rd W	Total GFA (sqft):	1,163
Designation:	Mixed Use	FSI:	0.10
Zoning:	C4-38	Parking Spaces:	12
		Number of Office Buildings:	1

Building

Building ID:	623	GFA (sqm):	108
Building Name:		GFA (sqft):	1,163
Building Address:	6 Queen St S	Storeys:	1
Office Type:	Secondary Office	Year Built/Occupied:	1950



Office Directory 2016

Centre

Centre ID:	466	Site Area (ha):	0.069
Character Area:	Streetsville CN	Site Area (ac):	0.17
Ward:	11	Total GFA (sqm):	120
General Location:	ES Queen St S, N of Ellen St	Total GFA (sqft):	1,292
Designation:	Mixed Use	FSI:	0.17
Zoning:	C4-38	Parking Spaces:	5
		Number of Office Buildings:	1

Building

Building ID:	624	GFA (sqm):	120
Building Name:		GFA (sqft):	1,292
Building Address:	29 Queen St S	Storeys:	1
Office Type:	Secondary Office	Year Built/Occupied:	1950



Office Directory 2016

Centre

Centre ID:	467	Site Area (ha):	0.069
Character Area:	Streetsville CN	Site Area (ac):	0.17
Ward:	11	Total GFA (sqm):	52
General Location:	ES Queen St S, N of Ellen St	Total GFA (sqft):	560
Designation:	Mixed Use	FSI:	0.08
Zoning:	C4-38	Parking Spaces:	3
		Number of Office Buildings:	1

Building

Building ID:	625	GFA (sqm):	52
Building Name:		GFA (sqft):	560
Building Address:	33 Queen St S	Storeys:	1
Office Type:	Secondary Office	Year Built/Occupied:	1950



Office Directory 2016

Centre

Centre ID:	468	Site Area (ha):	0.058
Character Area:	Streetsville CN	Site Area (ac):	0.14
Ward:	11	Total GFA (sqm):	110
General Location:	ES Queen St S, N of Ellen St	Total GFA (sqft):	1,184
Designation:	Mixed Use	FSI:	0.19
Zoning:	C4-38	Parking Spaces:	7
		Number of Office Buildings:	1

Building

Building ID:	626	GFA (sqm):	110
Building Name:		GFA (sqft):	1,184
Building Address:	35 Queen St S	Storeys:	2
Office Type:	Secondary Office	Year Built/Occupied:	1950



Office Directory 2016

Centre

Centre ID:	469	Site Area (ha):	0.077
Character Area:	Streetsville CN	Site Area (ac):	0.19
Ward:	11	Total GFA (sqm):	145
General Location:	ES Queen St S, N of Ellen St	Total GFA (sqft):	1,564
Designation:	Mixed Use	FSI:	0.19
Zoning:	C4-38	Parking Spaces:	10
		Number of Office Buildings:	1

Building

Building ID:	627	GFA (sqm):	145
Building Name:		GFA (sqft):	1,564
Building Address:	37 Queen St S	Storeys:	1
Office Type:	Secondary Office	Year Built/Occupied:	1953



Office Directory 2016

Centre

Centre ID:	470	Site Area (ha):	0.094
Character Area:	Streetsville CN	Site Area (ac):	0.23
Ward:	11	Total GFA (sqm):	355
General Location:	SW corner Queen St S and Henry St	Total GFA (sqft):	3,821
Designation:	Mixed Use	FSI:	0.38
Zoning:	C4-39	Parking Spaces:	5
		Number of Office Buildings:	1

Building

Building ID:	628	GFA (sqm):	355
Building Name:		GFA (sqft):	3,821
Building Address:	42 Queen St S	Storeys:	2
Office Type:	Secondary Office	Year Built/Occupied:	Not Available



Office Directory 2016

Centre

Centre ID:	472	Site Area (ha):	0.056
Character Area:	Streetsville CN	Site Area (ac):	0.14
Ward:	11	Total GFA (sqm):	198
General Location:	SE corner Queen St S and Ellen St	Total GFA (sqft):	2,128
Designation:	Mixed Use	FSI:	0.35
Zoning:	C4	Parking Spaces:	5
		Number of Office Buildings:	1

Building

Building ID:	630	GFA (sqm):	198
Building Name:		GFA (sqft):	2,128
Building Address:	45 Queen St S	Storeys:	2
Office Type:	Secondary Office	Year Built/Occupied:	Not Available



Office Directory 2016

Centre

Centre ID:	473	Site Area (ha):	0.081
Character Area:	Streetsville CN	Site Area (ac):	0.20
Ward:	11	Total GFA (sqm):	90
General Location:	ES Queen St S, S of Ellen St	Total GFA (sqft):	966
Designation:	Mixed Use	FSI:	0.11
Zoning:	C4	Parking Spaces:	20
		Number of Office Buildings:	1

Building

Building ID:	631	GFA (sqm):	90
Building Name:		GFA (sqft):	966
Building Address:	57 Queen St S	Storeys:	1
Office Type:	Secondary Office	Year Built/Occupied:	Not Available



Office Directory 2016

Centre

Centre ID:	474	Site Area (ha):	0.122
Character Area:	Streetsville CN	Site Area (ac):	0.30
Ward:	11	Total GFA (sqm):	151
General Location:	WS Queen St S, N of Ontario St W	Total GFA (sqft):	1,624
Designation:	Mixed Use	FSI:	0.12
Zoning:	C4-39	Parking Spaces:	10
		Number of Office Buildings:	1

Building

Building ID:	632	GFA (sqm):	151
Building Name:		GFA (sqft):	1,624
Building Address:	62 Queen St S	Storeys:	2
Office Type:	Secondary Office	Year Built/Occupied:	1877



Office Directory 2016

Centre

Centre ID:	475	Site Area (ha):	0.065
Character Area:	Streetsville CN	Site Area (ac):	0.16
Ward:	11	Total GFA (sqm):	185
General Location:	SW corner Queen St S and Ontario St W	Total GFA (sqft):	1,993
Designation:	Mixed Use	FSI:	0.29
Zoning:	C4-39	Parking Spaces:	6
		Number of Office Buildings:	1

Building

Building ID:	633	GFA (sqm):	185
Building Name:		GFA (sqft):	1,993
Building Address:	82 Queen St S	Storeys:	2
Office Type:	Secondary Office	Year Built/Occupied:	1923



Office Directory 2016

Centre

Centre ID:	476	Site Area (ha):	0.089
Character Area:	Streetsville CN	Site Area (ac):	0.22
Ward:	11	Total GFA (sqm):	735
General Location:	ES Queen St S, S of Ontario St E	Total GFA (sqft):	7,911
Designation:	Mixed Use	FSI:	0.83
Zoning:	C4	Parking Spaces:	5
		Number of Office Buildings:	1

Building

Building ID:	634	GFA (sqm):	735
Building Name:		GFA (sqft):	7,911
Building Address:	93 Queen St S	Storeys:	3
Office Type:	Secondary Office	Year Built/Occupied:	Not Available



Office Directory 2016

Centre

Centre ID:	477	Site Area (ha):	0.228
Character Area:	Streetsville CN	Site Area (ac):	0.56
Ward:	11	Total GFA (sqm):	1,004
General Location:	ES Queen St S, S of Ontario St E	Total GFA (sqft):	10,806
Designation:	Mixed Use	FSI:	0.44
Zoning:	C4	Parking Spaces:	33
		Number of Office Buildings:	3

Building

Building ID:	635	GFA (sqm):	186
Building Name:		GFA (sqft):	2,002
Building Address:	99 Queen St S	Storeys:	2
Office Type:	Secondary Office	Year Built/Occupied:	Not Available



Office Directory 2016

Centre

Centre ID:	477	Site Area (ha):	0.228
Character Area:	Streetsville CN	Site Area (ac):	0.56
Ward:	11	Total GFA (sqm):	1,004
General Location:	ES Queen St S, S of Ontario St E	Total GFA (sqft):	10,806
Designation:	Mixed Use	FSI:	0.44
Zoning:	C4	Parking Spaces:	33
		Number of Office Buildings:	3

Building

Building ID:	637	GFA (sqm):	187
Building Name:		GFA (sqft):	2,013
Building Address:	105 Queen St S	Storeys:	1
Office Type:	Secondary Office	Year Built/Occupied:	Not Available



Office Directory 2016

Centre

Centre ID:	477	Site Area (ha):	0.228
Character Area:	Streetsville CN	Site Area (ac):	0.56
Ward:	11	Total GFA (sqm):	1,004
General Location:	ES Queen St S, S of Ontario St E	Total GFA (sqft):	10,806
Designation:	Mixed Use	FSI:	0.44
Zoning:	C4	Parking Spaces:	33
		Number of Office Buildings:	3

Building

Building ID:	636	GFA (sqm):	631
Building Name:		GFA (sqft):	6,791
Building Address:	101 Queen St S	Storeys:	2
Office Type:	Secondary Office	Year Built/Occupied:	Not Available



Office Directory 2016

Centre

Centre ID:	480	Site Area (ha):	0.101
Character Area:	Streetsville CN	Site Area (ac):	0.25
Ward:	11	Total GFA (sqm):	197
General Location:	ES Queen St S, N of Water St	Total GFA (sqft):	2,120
Designation:	Mixed Use	FSI:	0.20
Zoning:	C4	Parking Spaces:	5
		Number of Office Buildings:	1

Building

Building ID:	638	GFA (sqm):	197
Building Name:		GFA (sqft):	2,120
Building Address:	151 Queen St S	Storeys:	2
Office Type:	Secondary Office	Year Built/Occupied:	1897



Office Directory 2016

Centre

Centre ID:	481	Site Area (ha):	0.078
Character Area:	Streetsville CN	Site Area (ac):	0.19
Ward:	11	Total GFA (sqm):	285
General Location:	NE corner Queen St S and Water St	Total GFA (sqft):	3,068
Designation:	Mixed Use	FSI:	0.37
Zoning:	C4	Parking Spaces:	10
		Number of Office Buildings:	1

Building

Building ID:	639	GFA (sqm):	285
Building Name:		GFA (sqft):	3,068
Building Address:	157 Queen St S	Storeys:	2
Office Type:	Secondary Office	Year Built/Occupied:	Not Available



Office Directory 2016

Centre

Centre ID:	482	Site Area (ha):	0.123
Character Area:	Streetsville NHD	Site Area (ac):	0.30
Ward:	11	Total GFA (sqm):	210
General Location:	WS Queen St S, S of Princess St	Total GFA (sqft):	2,262
Designation:	Residential - Low Density I	FSI:	0.17
Zoning:	R3	Parking Spaces:	5
		Number of Office Buildings:	1

Building

Building ID:	640	GFA (sqm):	210
Building Name:		GFA (sqft):	2,262
Building Address:	308 Queen St S	Storeys:	2
Office Type:	Secondary Office	Year Built/Occupied:	1937



Office Directory 2016

Centre

Centre ID:	483	Site Area (ha):	0.093
Character Area:	Streetsville NHD	Site Area (ac):	0.23
Ward:	11	Total GFA (sqm):	190
General Location:	ES corner Queen St S and Church St	Total GFA (sqft):	2,045
Designation:	Residential - Low Density I	FSI:	0.20
Zoning:	R3	Parking Spaces:	2
		Number of Office Buildings:	1

Building

Building ID:	641	GFA (sqm):	190
Building Name:		GFA (sqft):	2,045
Building Address:	317 Queen St S	Storeys:	1
Office Type:	Secondary Office	Year Built/Occupied:	1877



Office Directory 2016

Centre

Centre ID:	484	Site Area (ha):	0.074
Character Area:	Streetsville NHD	Site Area (ac):	0.18
Ward:	11	Total GFA (sqm):	194
General Location:	WS Queen St S, N of Old Station Rd	Total GFA (sqft):	2,084
Designation:	Residential - Low Density I	FSI:	0.26
Zoning:	R3	Parking Spaces:	30
		Number of Office Buildings:	1

Building

Building ID:	642	GFA (sqm):	194
Building Name:		GFA (sqft):	2,084
Building Address:	332 Queen St S	Storeys:	1
Office Type:	Secondary Office	Year Built/Occupied:	1953



Office Directory 2016

Centre

Centre ID:	485	Site Area (ha):	0.141
Character Area:	Streetsville NHD	Site Area (ac):	0.35
Ward:	11	Total GFA (sqm):	464
General Location:	WS Queen St S, S of Old Station Rd	Total GFA (sqft):	4,995
Designation:	Residential - Low Density I	FSI:	0.33
Zoning:	R3	Parking Spaces:	10
		Number of Office Buildings:	1

Building

Building ID:	643	GFA (sqm):	464
Building Name:		GFA (sqft):	4,995
Building Address:	370 Queen St S	Storeys:	2
Office Type:	Secondary Office	Year Built/Occupied:	1934



Office Directory 2016

Centre

Centre ID:	486	Site Area (ha):	0.115
Character Area:	Streetsville CN	Site Area (ac):	0.28
Ward:	11	Total GFA (sqm):	224
General Location:	NS Thomas St, W of Queen St S	Total GFA (sqft):	2,411
Designation:	Mixed Use	FSI:	0.19
Zoning:	C4	Parking Spaces:	2
		Number of Office Buildings:	1

Building

Building ID:	644	GFA (sqm):	224
Building Name:		GFA (sqft):	2,411
Building Address:	34 Thomas St	Storeys:	2
Office Type:	Secondary Office	Year Built/Occupied:	1892



Office Directory 2016

Centre

Centre ID:	487	Site Area (ha):	0.329
Character Area:	Western Business Park EA	Site Area (ac):	0.81
Ward:	8	Total GFA (sqm):	530
General Location:	SS Dunwin Dr, W of Glen Erin Dr	Total GFA (sqft):	5,705
Designation:	Business Employment	FSI:	0.16
Zoning:	E2-1	Parking Spaces:	18
		Number of Office Buildings:	1

Building

Building ID:	645	GFA (sqm):	530
Building Name:		GFA (sqft):	5,705
Building Address:	2400 Dunvin Dr	Storeys:	1
Office Type:	Secondary Office	Year Built/Occupied:	Not Available



Office Directory 2016

Centre

Centre ID:	488	Site Area (ha):	0.492
Character Area:	Western Business Park EA	Site Area (ac):	1.22
Ward:	8	Total GFA (sqm):	1,631
General Location:	SS Dunwin Dr, W of Glen Erin Dr	Total GFA (sqft):	17,556
Designation:	Business Employment	FSI:	0.33
Zoning:	E2-1	Parking Spaces:	53
		Number of Office Buildings:	1

Building

Building ID:	646	GFA (sqm):	1,631
Building Name:		GFA (sqft):	17,556
Building Address:	2624 Dunvin Dr	Storeys:	1
Office Type:	Secondary Office	Year Built/Occupied:	Not Available



Office Directory 2016

Centre

Centre ID:	489	Site Area (ha):	0.168
Character Area:	East Credit NHD	Site Area (ac):	0.42
Ward:	6	Total GFA (sqm):	185
General Location:	WS Terry Fox Way, N of Eglinton Ave	Total GFA (sqft):	1,991
Designation:	Residential - Low Density II	FSI:	0.11
Zoning:	R1-43	Parking Spaces:	22
		Number of Office Buildings:	1

Building

Building ID:	647	GFA (sqm):	185
Building Name:		GFA (sqft):	1,991
Building Address:	5100 Terry Fox Dr	Storeys:	1
Office Type:	Secondary Office	Year Built/Occupied:	Not Available



Office Directory 2016

Centre

Centre ID:	490	Site Area (ha):	0.545
Character Area:	Lisgar NHD	Site Area (ac):	1.35
Ward:	10	Total GFA (sqm):	210
General Location:	NS Britannia Rd W, W of Grossbeak Dr	Total GFA (sqft):	2,260
Designation:	Residential - Low Density II	FSI:	0.04
Zoning:	R1-17	Parking Spaces:	22
		Number of Office Buildings:	1

Building

Building ID:	648	GFA (sqm):	210
Building Name:		GFA (sqft):	2,260
Building Address:	3755 Britannia Rd W	Storeys:	1
Office Type:	Secondary Office	Year Built/Occupied:	Not Available



Office Directory 2016

Centre

Centre ID:	492	Site Area (ha):	4.031
Character Area:	Southdown EA	Site Area (ac):	9.96
Ward:	2	Total GFA (sqm):	10,859
General Location:	NS Lakeshore Rd w, E of Winston Churchill Blvd	Total GFA (sqft):	116,885
Designation:	Business Employment	FSI:	0.27
Zoning:	E2-108	Parking Spaces:	352
		Number of Office Buildings:	1

Building

Building ID:	650	GFA (sqm):	10,859
Building Name:		GFA (sqft):	116,885
Building Address:	2635 Lakeshore Rd W	Storeys:	3
Office Type:	Major Office	Year Built/Occupied:	Not Available

PHOTO NOT
AVAILABLE

Office Directory 2016

Centre

Centre ID:	494	Site Area (ha):	2.410
Character Area:	Meadowvale Business Park CC	Site Area (ac):	5.95
Ward:	9	Total GFA (sqm):	8,983
General Location:	NW corner Meadowpine Blvd and Meadowvale Blvd	Total GFA (sqft):	96,693
Designation:	Business Employment	FSI:	0.37
Zoning:	E2-1	Parking Spaces:	324
		Number of Office Buildings:	2

Building

Building ID:	653	GFA (sqm):	4,324
Building Name:		GFA (sqft):	46,547
Building Address:	2360 Meadowpine Blvd	Storeys:	1
Office Type:	Secondary Office	Year Built/Occupied:	2010



Office Directory 2016

Centre

Centre ID:	494	Site Area (ha):	2.410
Character Area:	Meadowvale Business Park CC	Site Area (ac):	5.95
Ward:	9	Total GFA (sqm):	8,983
General Location:	NW corner Meadowpine Blvd and Meadowvale Blvd	Total GFA (sqft):	96,693
Designation:	Business Employment	FSI:	0.37
Zoning:	E2-1	Parking Spaces:	324
		Number of Office Buildings:	2

Building

Building ID:	652	GFA (sqm):	4,659
Building Name:		GFA (sqft):	50,146
Building Address:	2550 Meadowvale Blvd	Storeys:	1
Office Type:	Secondary Office	Year Built/Occupied:	2010



Office Directory 2016

Centre

Centre ID:	495	Site Area (ha):	0.170
Character Area:	Port Credit CN	Site Area (ac):	0.42
Ward:	1	Total GFA (sqm):	1,555
General Location:	SE corner Kakeshore Rd E and St. Lawrence Dr	Total GFA (sqft):	16,734
Designation:	Mixed Use	FSI:	0.92
Zoning:	C4-6	Parking Spaces:	51
		Number of Office Buildings:	1

Building

Building ID:	654	GFA (sqm):	1,555
Building Name:		GFA (sqft):	16,734
Building Address:	141 Lakeshore Rd E	Storeys:	2
Office Type:	Secondary Office	Year Built/Occupied:	1932



Office Directory 2016

Centre

Centre ID:	496	Site Area (ha):	0.773
Character Area:	Northeast EA (West)	Site Area (ac):	1.91
Ward:	5	Total GFA (sqm):	611
General Location:	NE corner Matheson Blvd E and Creekbank Rd	Total GFA (sqft):	6,573
Designation:	Industrial	FSI:	0.08
Zoning:	E3	Parking Spaces:	34
		Number of Office Buildings:	1

Building

Building ID:	655	GFA (sqm):	611
Building Name:		GFA (sqft):	6,573
Building Address:	5345 Creekbank Rd	Storeys:	1
Office Type:	Secondary Office	Year Built/Occupied:	2006



Office Directory 2016

Centre

Centre ID:	497	Site Area (ha):	0.412
Character Area:	DT Cooksville	Site Area (ac):	1.02
Ward:	7	Total GFA (sqm):	3,908
General Location:	N of King St W, W of Hurontario St	Total GFA (sqft):	42,066
Designation:	Office	FSI:	0.95
Zoning:	0	Parking Spaces:	215
		Number of Office Buildings:	1

Building

Building ID:	656	GFA (sqm):	3,908
Building Name:		GFA (sqft):	42,066
Building Address:	71 King St W	Storeys:	5
Office Type:	Secondary Office	Year Built/Occupied:	1998



Office Directory 2016

Centre

Centre ID:	498	Site Area (ha):	1.835
Character Area:	DT Hospital	Site Area (ac):	4.53
Ward:	7	Total GFA (sqm):	9,712
General Location:	NW corner Hurontario St and Bronte College Court	Total GFA (sqft):	104,537
Designation:	Institutional	FSI:	0.53
Zoning:	I-2	Parking Spaces:	311
		Number of Office Buildings:	1

Building

Building ID:	657	GFA (sqm):	9,712
Building Name:		GFA (sqft):	104,537
Building Address:	15 Bronte College Court	Storeys:	7
Office Type:	Secondary Office	Year Built/Occupied:	2008



Office Directory 2016

Centre

Centre ID:	499	Site Area (ha):	0.104
Character Area:	Dixie EA	Site Area (ac):	0.26
Ward:	1	Total GFA (sqm):	167
General Location:	WS Stanfield Rd, S of Dundas St E	Total GFA (sqft):	1,793
Designation:	Mixed Use	FSI:	0.16
Zoning:	C3-1	Parking Spaces:	Not Available
		Number of Office Buildings:	1

Building

Building ID:	658	GFA (sqm):	167
Building Name:		GFA (sqft):	1,793
Building Address:	2572 Stanfield Rd	Storeys:	1.5
Office Type:	Secondary Office	Year Built/Occupied:	1956



Office Directory 2016

Centre

Centre ID:	500	Site Area (ha):	0.040
Character Area:	Lakeview NHD	Site Area (ac):	0.10
Ward:	1	Total GFA (sqm):	170
General Location:	NS Lakeshore Rd E, E of West Avenue	Total GFA (sqft):	1,830
Designation:	Mixed Use	FSI:	0.43
Zoning:	C4	Parking Spaces:	4
		Number of Office Buildings:	1

Building

Building ID:	659	GFA (sqm):	170
Building Name:		GFA (sqft):	1,830
Building Address:	749 Lakeshore Rd E	Storeys:	1
Office Type:	Secondary Office	Year Built/Occupied:	Not Available



Office Directory 2016

Centre

Centre ID:	502	Site Area (ha):	0.070
Character Area:	Port Credit NHD (West)	Site Area (ac):	0.17
Ward:	1	Total GFA (sqm):	243
General Location:	SW corner Mississauga Rd N and High St W	Total GFA (sqft):	2,620
Designation:	Residential - High Density	FSI:	0.35
Zoning:	RA1-34	Parking Spaces:	Not Available
		Number of Office Buildings:	1

Building

Building ID:	661	GFA (sqm):	243
Building Name:		GFA (sqft):	2,620
Building Address:	18 Mississauga Rd N	Storeys:	2
Office Type:	Secondary Office	Year Built/Occupied:	1932

PHOTO NOT
AVAILABLE

Office Directory 2016

Centre

Centre ID:	503	Site Area (ha):	0.074
Character Area:	Port Credit CN	Site Area (ac):	0.18
Ward:	1	Total GFA (sqm):	128
General Location:	WS Front St N, N of Lakeshore Rd W	Total GFA (sqft):	1,378
Designation:	Residential - Medium Density	FSI:	0.17
Zoning:	RM4-54	Parking Spaces:	Not Available
		Number of Office Buildings:	1

Building

Building ID:	662	GFA (sqm):	128
Building Name:		GFA (sqft):	1,378
Building Address:	10 Front St N	Storeys:	2
Office Type:	Secondary Office	Year Built/Occupied:	1900



Office Directory 2016

Centre

Centre ID:	504	Site Area (ha):	0.101
Character Area:	Clarkson Village CN	Site Area (ac):	0.25
Ward:	2	Total GFA (sqm):	266
General Location:	NS Lakeshore Rd W, E of Clarkson Rd N	Total GFA (sqft):	2,865
Designation:	Mixed Use	FSI:	0.26
Zoning:	C4	Parking Spaces:	11
		Number of Office Buildings:	1

Building

Building ID:	663	GFA (sqm):	266
Building Name:	Clarkson Village Veterinary Clinic	GFA (sqft):	2,865
Building Address:	1659 Lakeshore Rd W	Storeys:	1
Office Type:	Secondary Office	Year Built/Occupied:	Not Available



Office Directory 2016

Centre

Centre ID:	505	Site Area (ha):	0.249
Character Area:	DT Cooksville	Site Area (ac):	0.62
Ward:	7	Total GFA (sqm):	171
General Location:	ES Hurontario St, S of Kirwin Ave	Total GFA (sqft):	1,840
Designation:	Mixed Use	FSI:	0.07
Zoning:	D	Parking Spaces:	Not Available
		Number of Office Buildings:	1

Building

Building ID:	664	GFA (sqm):	171
Building Name:		GFA (sqft):	1,840
Building Address:	3115 Hurontario St	Storeys:	1.5
Office Type:	Secondary Office	Year Built/Occupied:	1954



Office Directory 2016

Centre

Centre ID:	506	Site Area (ha):	0.043
Character Area:	Port Credit CN	Site Area (ac):	0.11
Ward:	1	Total GFA (sqm):	133
General Location:	WS Helene St N, N of Lakeshore Rd E	Total GFA (sqft):	1,434
Designation:	Mixed Use	FSI:	0.31
Zoning:	C4	Parking Spaces:	Not Available
		Number of Office Buildings:	1

Building

Building ID:	665	GFA (sqm):	133
Building Name:		GFA (sqft):	1,434
Building Address:	6 Helene St N	Storeys:	1.75
Office Type:	Secondary Office	Year Built/Occupied:	1867



Office Directory 2016

Centre

Centre ID:	507	Site Area (ha):	0.070
Character Area:	Southdown EA	Site Area (ac):	0.17
Ward:	2	Total GFA (sqm):	231
General Location:	WS Southdown Rd, S of Royal Windsor Dr	Total GFA (sqft):	2,490
Designation:	Business Employment	FSI:	0.33
Zoning:	E2-108	Parking Spaces:	Not Available
		Number of Office Buildings:	1

Building

Building ID:	666	GFA (sqm):	231
Building Name:		GFA (sqft):	2,490
Building Address:	816 Southdown Rd	Storeys:	2
Office Type:	Secondary Office	Year Built/Occupied:	1924



Office Directory 2016

Centre

Centre ID:	508	Site Area (ha):	0.333
Character Area:	Gateway EA (East)	Site Area (ac):	0.82
Ward:	5	Total GFA (sqm):	690
General Location:	NS Watline Ave, E of Whittle Rd	Total GFA (sqft):	7,427
Designation:	Business Employment	FSI:	0.21
Zoning:	E2-96	Parking Spaces:	Not Available
		Number of Office Buildings:	1

Building

Building ID:	667	GFA (sqm):	690
Building Name:		GFA (sqft):	7,427
Building Address:	225 Watline Ave	Storeys:	1.5
Office Type:	Secondary Office	Year Built/Occupied:	Not Available



Office Directory 2016

Centre

Centre ID:	510	Site Area (ha):	0.509
Character Area:	Meadowvale Village NHD	Site Area (ac):	1.26
Ward:	11	Total GFA (sqm):	233
General Location:	NE corner Derry Rd W and Saint Barbara Blvd	Total GFA (sqft):	2,510
Designation:	Business Employment	FSI:	0.05
Zoning:	E2-95	Parking Spaces:	Not Available
		Number of Office Buildings:	1

Building

Building ID:	669	GFA (sqm):	233
Building Name:		GFA (sqft):	2,510
Building Address:	295 Derry Rd W	Storeys:	2
Office Type:	Secondary Office	Year Built/Occupied:	1979



Office Directory 2016

Centre

Centre ID:	511	Site Area (ha):	0.566
Character Area:	Gateway EA (East)	Site Area (ac):	1.40
Ward:	5	Total GFA (sqm):	92
General Location:	SS Derry Rd E, E of Edwards Blvd	Total GFA (sqft):	995
Designation:	Business Employment	FSI:	0.02
Zoning:	D	Parking Spaces:	Not Available
		Number of Office Buildings:	1

Building

Building ID:	670	GFA (sqm):	92
Building Name:		GFA (sqft):	995
Building Address:	160 Derry Rd E	Storeys:	1
Office Type:	Secondary Office	Year Built/Occupied:	1963



Office Directory 2016

Centre

Centre ID:	512	Site Area (ha):	0.161
Character Area:	Applewood NHD	Site Area (ac):	0.40
Ward:	3	Total GFA (sqm):	406
General Location:	NW corner Bloor St and Grand Forks Rd	Total GFA (sqft):	4,367
Designation:	Residential - Low Density I	FSI:	0.25
Zoning:	R4-46	Parking Spaces:	5
		Number of Office Buildings:	1

Building

Building ID:	671	GFA (sqm):	406
Building Name:	Apple Hills Medical Centre	GFA (sqft):	4,367
Building Address:	1221 Bloor St	Storeys:	1
Office Type:	Secondary Office	Year Built/Occupied:	Not Available



Office Directory 2016

Centre

Centre ID:	514	Site Area (ha):	0.102
Character Area:	Rathwood NHD	Site Area (ac):	0.25
Ward:	3	Total GFA (sqm):	101
General Location:	WS Dixie Rd, S of Hickory Dr	Total GFA (sqft):	1,089
Designation:	Residential - Low Density I	FSI:	0.10
Zoning:	R3	Parking Spaces:	4
		Number of Office Buildings:	1

Building

Building ID:	673	GFA (sqm):	101
Building Name:		GFA (sqft):	1,089
Building Address:	4278 Dixie Rd	Storeys:	1
Office Type:	Secondary Office	Year Built/Occupied:	1997



Office Directory 2016

Centre

Centre ID:	515	Site Area (ha):	0.088
Character Area:	Clarkson Village CN	Site Area (ac):	0.22
Ward:	2	Total GFA (sqm):	630
General Location:	WS Clarkson Rd S, S of Lakeshore Rd W	Total GFA (sqft):	6,781
Designation:	Mixed Use	FSI:	0.71
Zoning:	C4	Parking Spaces:	Not Available
		Number of Office Buildings:	1

Building

Building ID:	674	GFA (sqm):	630
Building Name:		GFA (sqft):	6,781
Building Address:	987 Clarkson Rd S	Storeys:	2
Office Type:	Secondary Office	Year Built/Occupied:	Not Available



Office Directory 2016

Centre

Centre ID:	516	Site Area (ha):	0.095
Character Area:	Clarkson Village CN	Site Area (ac):	0.24
Ward:	2	Total GFA (sqm):	364
General Location:	WS Clarkson Rd S, S of Lakeshore Rd W	Total GFA (sqft):	3,918
Designation:	Mixed Use	FSI:	0.38
Zoning:	C4	Parking Spaces:	14
		Number of Office Buildings:	1

Building

Building ID:	675	GFA (sqm):	364
Building Name:	McCleary Animal Hospital	GFA (sqft):	3,918
Building Address:	981 Clarkson Rd S	Storeys:	1
Office Type:	Secondary Office	Year Built/Occupied:	Not Available



Office Directory 2016

Centre

Centre ID:	517	Site Area (ha):	0.096
Character Area:	Streetsville CN	Site Area (ac):	0.24
Ward:	11	Total GFA (sqm):	358
General Location:	SE corner Broadway St and Pearl St	Total GFA (sqft):	3,853
Designation:	Mixed Use	FSI:	0.37
Zoning:	C4	Parking Spaces:	17
		Number of Office Buildings:	1

Building

Building ID:	676	GFA (sqm):	358
Building Name:		GFA (sqft):	3,853
Building Address:	33 Pearl St	Storeys:	3
Office Type:	Secondary Office	Year Built/Occupied:	2009



Office Directory 2016

Centre

Centre ID:	518	Site Area (ha):	0.047
Character Area:	Streetsville CN	Site Area (ac):	0.12
Ward:	11	Total GFA (sqm):	117
General Location:	SS Pearl St, E of Broadway St	Total GFA (sqft):	1,262
Designation:	Mixed Use	FSI:	0.25
Zoning:	C4	Parking Spaces:	Not Available
		Number of Office Buildings:	1

Building

Building ID:	677	GFA (sqm):	117
Building Name:		GFA (sqft):	1,262
Building Address:	23 Pearl St	Storeys:	1.5
Office Type:	Secondary Office	Year Built/Occupied:	1949



Office Directory 2016

Centre

Centre ID:	519	Site Area (ha):	0.045
Character Area:	Streetsville CN	Site Area (ac):	0.11
Ward:	11	Total GFA (sqm):	106
General Location:	SS Pearl St, E of Broadway St	Total GFA (sqft):	1,138
Designation:	Mixed Use	FSI:	0.23
Zoning:	C4	Parking Spaces:	Not Available
		Number of Office Buildings:	1

Building

Building ID:	678	GFA (sqm):	106
Building Name:		GFA (sqft):	1,138
Building Address:	15 Pearl St	Storeys:	1.5
Office Type:	Secondary Office	Year Built/Occupied:	1950



Office Directory 2016

Centre

Centre ID:	520	Site Area (ha):	0.093
Character Area:	Streetsville CN	Site Area (ac):	0.23
Ward:	11	Total GFA (sqm):	226
General Location:	WS Broadway St, N of Thomas St	Total GFA (sqft):	2,431
Designation:	Mixed Use	FSI:	0.24
Zoning:	C4	Parking Spaces:	Not Available
		Number of Office Buildings:	1

Building

Building ID:	679	GFA (sqm):	226
Building Name:		GFA (sqft):	2,431
Building Address:	215 Broadway St	Storeys:	2
Office Type:	Secondary Office	Year Built/Occupied:	1946



Office Directory 2016

Centre

Centre ID:	521	Site Area (ha):	0.069
Character Area:	Streetsville CN	Site Area (ac):	0.17
Ward:	11	Total GFA (sqm):	130
General Location:	ES Queen St S, S of Britannia Rd W	Total GFA (sqft):	1,396
Designation:	Mixed Use	FSI:	0.19
Zoning:	C4-38	Parking Spaces:	Not Available
		Number of Office Buildings:	1

Building

Building ID:	680	GFA (sqm):	130
Building Name:		GFA (sqft):	1,396
Building Address:	11 Queen St S	Storeys:	1
Office Type:	Secondary Office	Year Built/Occupied:	1950



Office Directory 2016

Centre

Centre ID:	522	Site Area (ha):	0.069
Character Area:	Streetsville CN	Site Area (ac):	0.17
Ward:	11	Total GFA (sqm):	114
General Location:	ES Queen St S, S of Britannia Rd W	Total GFA (sqft):	1,226
Designation:	Mixed Use	FSI:	0.16
Zoning:	C4-38	Parking Spaces:	Not Available
		Number of Office Buildings:	1

Building

Building ID:	681	GFA (sqm):	114
Building Name:		GFA (sqft):	1,226
Building Address:	15 Queen St S	Storeys:	1.5
Office Type:	Secondary Office	Year Built/Occupied:	1950



Office Directory 2016

Centre

Centre ID:	523	Site Area (ha):	0.069
Character Area:	Streetsville CN	Site Area (ac):	0.17
Ward:	11	Total GFA (sqm):	97
General Location:	ES Queen St S, S of Britannia Rd W	Total GFA (sqft):	1,041
Designation:	Mixed Use	FSI:	0.14
Zoning:	C4-38	Parking Spaces:	Not Available
		Number of Office Buildings:	1

Building

Building ID:	682	GFA (sqm):	97
Building Name:		GFA (sqft):	1,041
Building Address:	17 Queen St S	Storeys:	1
Office Type:	Secondary Office	Year Built/Occupied:	1949



Office Directory 2016

Centre

Centre ID:	524	Site Area (ha):	0.077
Character Area:	Streetsville CN	Site Area (ac):	0.19
Ward:	11	Total GFA (sqm):	142
General Location:	NW corner Henry St and Queen St S	Total GFA (sqft):	1,526
Designation:	Mixed Use	FSI:	0.18
Zoning:	C4-38	Parking Spaces:	Not Available
		Number of Office Buildings:	1

Building

Building ID:	683	GFA (sqm):	142
Building Name:		GFA (sqft):	1,526
Building Address:	40 Queen St S	Storeys:	1.75
Office Type:	Secondary Office	Year Built/Occupied:	1927



Office Directory 2016

Centre

Centre ID:	525	Site Area (ha):	0.122
Character Area:	Streetsville CN	Site Area (ac):	0.30
Ward:	11	Total GFA (sqm):	132
General Location:	NE corner Ellen St and Queen St S	Total GFA (sqft):	1,421
Designation:	Mixed Use	FSI:	0.11
Zoning:	C4-38	Parking Spaces:	Not Available
		Number of Office Buildings:	1

Building

Building ID:	684	GFA (sqm):	132
Building Name:		GFA (sqft):	1,421
Building Address:	41 Queen St S	Storeys:	1.5
Office Type:	Secondary Office	Year Built/Occupied:	1941



Office Directory 2016

Centre

Centre ID:	526	Site Area (ha):	0.093
Character Area:	Streetsville CN	Site Area (ac):	0.23
Ward:	11	Total GFA (sqm):	84
General Location:	WS Queen St S, N of Ontario St W	Total GFA (sqft):	900
Designation:	Mixed Use	FSI:	0.09
Zoning:	C4-39	Parking Spaces:	Not Available
		Number of Office Buildings:	1

Building

Building ID:	685	GFA (sqm):	84
Building Name:		GFA (sqft):	900
Building Address:	70 Queen St S	Storeys:	1
Office Type:	Secondary Office	Year Built/Occupied:	1953



Office Directory 2016

Centre

Centre ID:	528	Site Area (ha):	0.096
Character Area:	Streetsville CN	Site Area (ac):	0.24
Ward:	11	Total GFA (sqm):	301
General Location:	ES Queen St S, S of Pine St	Total GFA (sqft):	3,240
Designation:	Mixed Use	FSI:	0.31
Zoning:	C4-39	Parking Spaces:	Not Available
		Number of Office Buildings:	1

Building

Building ID:	687	GFA (sqm):	301
Building Name:		GFA (sqft):	3,240
Building Address:	287 Queen St S	Storeys:	2
Office Type:	Secondary Office	Year Built/Occupied:	1865



Office Directory 2016

Centre

Centre ID:	530	Site Area (ha):	0.211
Character Area:	Lakeview NHD	Site Area (ac):	0.52
Ward:	1	Total GFA (sqm):	175
General Location:	ES Dixie Rd, S of QEW	Total GFA (sqft):	1,884
Designation:	Residential - Low Density I	FSI:	0.08
Zoning:	R3	Parking Spaces:	Not Available
		Number of Office Buildings:	1

Building

Building ID:	689	GFA (sqm):	175
Building Name:		GFA (sqft):	1,884
Building Address:	2239 Dixie Rd	Storeys:	1
Office Type:	Secondary Office	Year Built/Occupied:	1950



Office Directory 2016

Centre

Centre ID:	531	Site Area (ha):	0.208
Character Area:	Lakeview NHD	Site Area (ac):	0.51
Ward:	1	Total GFA (sqm):	300
General Location:	NW corner Dixie Rd and Kendall Rd	Total GFA (sqft):	3,229
Designation:	Residential - Low Density I	FSI:	0.14
Zoning:	R4-45	Parking Spaces:	Not Available
		Number of Office Buildings:	1

Building

Building ID:	690	GFA (sqm):	300
Building Name:		GFA (sqft):	3,229
Building Address:	2200 Dixie Rd	Storeys:	1
Office Type:	Secondary Office	Year Built/Occupied:	Not Available



Office Directory 2016

Centre

Centre ID:	532	Site Area (ha):	0.040
Character Area:	Clarkson Village CN	Site Area (ac):	0.10
Ward:	2	Total GFA (sqm):	400
General Location:	NS Lakeshore Rd W, E of Clarkson RD N	Total GFA (sqft):	4,306
Designation:	Mixed Use	FSI:	1.00
Zoning:	C4	Parking Spaces:	Not Available
		Number of Office Buildings:	1

Building

Building ID:	691	GFA (sqm):	400
Building Name:		GFA (sqft):	4,306
Building Address:	1705-1707 Lakeshore Rd W	Storeys:	2
Office Type:	Secondary Office	Year Built/Occupied:	Not Available



Office Directory 2016

Centre

Centre ID:	534	Site Area (ha):	0.058
Character Area:	Clarkson Village CN	Site Area (ac):	0.14
Ward:	2	Total GFA (sqm):	225
General Location:	NS Lakeshore Rd W, E of Clarkson RD N	Total GFA (sqft):	2,422
Designation:	Mixed Use	FSI:	0.39
Zoning:	C4	Parking Spaces:	Not Available
		Number of Office Buildings:	1

Building

Building ID:	693	GFA (sqm):	225
Building Name:		GFA (sqft):	2,422
Building Address:	1699-1701 Lakeshore Rd W	Storeys:	2
Office Type:	Secondary Office	Year Built/Occupied:	Not Available



Office Directory 2016

Centre

Centre ID:	535	Site Area (ha):	2.579
Character Area:	Meadowvale Business Park CC	Site Area (ac):	6.37
Ward:	9	Total GFA (sqm):	6,550
General Location:	SS Meadowpine Blvd, E of Winston Churchill Blvd	Total GFA (sqft):	70,500
Designation:	Business Employment	FSI:	0.25
Zoning:	E2-24	Parking Spaces:	275
		Number of Office Buildings:	2

Building

Building ID:	694	GFA (sqm):	3,810
Building Name:		GFA (sqft):	41,012
Building Address:	2515 Meadowpine Blvd	Storeys:	1
Office Type:	Secondary Office	Year Built/Occupied:	2011



Office Directory 2016

Centre

Centre ID:	535	Site Area (ha):	2.579
Character Area:	Meadowvale Business Park CC	Site Area (ac):	6.37
Ward:	9	Total GFA (sqm):	6,550
General Location:	SS Meadowpine Blvd, E of Winston Churchill Blvd	Total GFA (sqft):	70,500
Designation:	Business Employment	FSI:	0.25
Zoning:	E2-24	Parking Spaces:	275
		Number of Office Buildings:	2

Building

Building ID:	695	GFA (sqm):	2,740
Building Name:		GFA (sqft):	29,488
Building Address:	2555 Meadowpine Blvd	Storeys:	1
Office Type:	Secondary Office	Year Built/Occupied:	2014

PHOTO NOT
AVAILABLE

Office Directory 2016

Centre

Centre ID:	537	Site Area (ha):	1.211
Character Area:	Meadowvale Business Park CC	Site Area (ac):	2.99
Ward:	9	Total GFA (sqm):	1,900
General Location:	ES Millcreek Dr, N of Derry Rd W	Total GFA (sqft):	20,451
Designation:	Business Employment	FSI:	0.16
Zoning:	E2-1	Parking Spaces:	63
		Number of Office Buildings:	1

Building

Building ID:	697	GFA (sqm):	1,900
Building Name:	Karl Storz Endoscopy Canada	GFA (sqft):	20,451
Building Address:	7171 Millcreek Dr	Storeys:	3
Office Type:	Secondary Office	Year Built/Occupied:	2011



Office Directory 2016

Centre

Centre ID:	538	Site Area (ha):	0.042
Character Area:	DT Cooksville	Site Area (ac):	0.10
Ward:	7	Total GFA (sqm):	73
General Location:	NE corner King St W and Confederation Pky	Total GFA (sqft):	784
Designation:	Residential - Low Density II	FSI:	0.17
Zoning:	R3	Parking Spaces:	4
		Number of Office Buildings:	1

Building

Building ID:	698	GFA (sqm):	73
Building Name:		GFA (sqft):	784
Building Address:	2537 Confederation Pky	Storeys:	1
Office Type:	Secondary Office	Year Built/Occupied:	1952



Office Directory 2016

Centre

Centre ID:	539	Site Area (ha):	0.192
Character Area:	Gateway EA (East)	Site Area (ac):	0.47
Ward:	5	Total GFA (sqm):	337
General Location:	ES Whittle Rd, N of Matheson Blvd E	Total GFA (sqft):	3,627
Designation:	Business Employment	FSI:	0.18
Zoning:	E2	Parking Spaces:	Not Available
		Number of Office Buildings:	1

Building

Building ID:	699	GFA (sqm):	337
Building Name:		GFA (sqft):	3,627
Building Address:	5675 Whittle Rd	Storeys:	1
Office Type:	Secondary Office	Year Built/Occupied:	Not Available



Office Directory 2016

Centre

Centre ID:	540	Site Area (ha):	0.720
Character Area:	Gateway CC	Site Area (ac):	1.78
Ward:	5	Total GFA (sqm):	3,363
General Location:	SE corner Hurontario St and Topflight Dr	Total GFA (sqft):	36,199
Designation:	Business Employment	FSI:	0.47
Zoning:	E2-107	Parking Spaces:	117
		Number of Office Buildings:	1

Building

Building ID:	700	GFA (sqm):	3,363
Building Name:		GFA (sqft):	36,199
Building Address:	30 Topflight Dr	Storeys:	2
Office Type:	Secondary Office	Year Built/Occupied:	2012

PHOTO NOT
AVAILABLE

Office Directory 2016

Centre

Centre ID:	541	Site Area (ha):	0.142
Character Area:	Lakeview NHD	Site Area (ac):	0.35
Ward:	1	Total GFA (sqm):	221
General Location:	SS Lakeshore Rd E, E of Aviation Rd	Total GFA (sqft):	2,380
Designation:	Mixed Use	FSI:	0.16
Zoning:	C4	Parking Spaces:	14
		Number of Office Buildings:	1

Building

Building ID:	701	GFA (sqm):	221
Building Name:	Malicki and Malicki Law Office	GFA (sqft):	2,380
Building Address:	650 Lakeshore Rd E	Storeys:	1
Office Type:	Secondary Office	Year Built/Occupied:	Not Available



Office Directory 2016

Centre

Centre ID:	542	Site Area (ha):	1.390
Character Area:	Meadowvale Business Park CC	Site Area (ac):	3.44
Ward:	9	Total GFA (sqm):	8,580
General Location:	NW corner Derry Rd W and West Credit Avenue	Total GFA (sqft):	92,357
Designation:	Business Employment	FSI:	0.62
Zoning:	E2-1	Parking Spaces:	360
		Number of Office Buildings:	1

Building

Building ID:	702	GFA (sqm):	8,580
Building Name:	Carttera Private Equities	GFA (sqft):	92,357
Building Address:	7100 West Credit Ave	Storeys:	4
Office Type:	Secondary Office	Year Built/Occupied:	2013



Office Directory 2016

Centre

Centre ID:	543	Site Area (ha):	0.217
Character Area:	Applewood NHD	Site Area (ac):	0.54
Ward:	3	Total GFA (sqm):	432
General Location:	ES Cawthra Rd, S of Bloor St	Total GFA (sqft):	4,654
Designation:	Residential - Low Density II	FSI:	0.20
Zoning:	R3-13	Parking Spaces:	16
		Number of Office Buildings:	1

Building

Building ID:	704	GFA (sqm):	432
Building Name:	Dr. M. Zazula	GFA (sqft):	4,654
Building Address:	3301 Cawthra Rd	Storeys:	1
Office Type:	Secondary Office	Year Built/Occupied:	1966



Office Directory 2016

Centre

Centre ID:	544	Site Area (ha):	0.078
Character Area:	Applewood NHD	Site Area (ac):	0.19
Ward:	3	Total GFA (sqm):	290
General Location:	ES Cawthra Rd, S of Bloor St	Total GFA (sqft):	3,118
Designation:	Residential - Low Density II	FSI:	0.37
Zoning:	R3	Parking Spaces:	5
		Number of Office Buildings:	1

Building

Building ID:	705	GFA (sqm):	290
Building Name:	Cawthra Dundas Chiropractic	GFA (sqft):	3,118
Building Address:	3185 Cawthra Rd	Storeys:	2
Office Type:	Secondary Office	Year Built/Occupied:	Not Available



Office Directory 2016

Centre

Centre ID:	545	Site Area (ha):	0.265
Character Area:	Cooksville NHD (East)	Site Area (ac):	0.65
Ward:	7	Total GFA (sqm):	965
General Location:	SE corner Dundas St E and Camilla Rd	Total GFA (sqft):	10,386
Designation:	Mixed Use	FSI:	0.36
Zoning:	C3	Parking Spaces:	46
		Number of Office Buildings:	1

Building

Building ID:	706	GFA (sqm):	965
Building Name:	Cracovia Square	GFA (sqft):	10,386
Building Address:	160 Dundas St E	Storeys:	2
Office Type:	Secondary Office	Year Built/Occupied:	2007



Office Directory 2016

Centre

Centre ID:	546	Site Area (ha):	1.082
Character Area:	Gateway EA (West)	Site Area (ac):	2.67
Ward:	5	Total GFA (sqm):	4,809
General Location:	WS Derrycrest Dr, N of Derry Rd W	Total GFA (sqft):	51,764
Designation:	Business Employment	FSI:	0.44
Zoning:	E2-78	Parking Spaces:	154
		Number of Office Buildings:	1

Building

Building ID:	707	GFA (sqm):	4,809
Building Name:	Kenaidan Office	GFA (sqft):	51,764
Building Address:	7080 Derrycrest Dr	Storeys:	3
Office Type:	Secondary Office	Year Built/Occupied:	2013

PHOTO NOT
AVAILABLE

Office Directory 2016

Centre

Centre ID:	547	Site Area (ha):	6.407
Character Area:	Gateway CC	Site Area (ac):	15.83
Ward:	5	Total GFA (sqm):	30,678
General Location:	NS Britannia Rd	Total GFA (sqft):	330,219
Designation:	Business Employment	FSI:	0.48
Zoning:	E1-22, E1-23	Parking Spaces:	1,381
		Number of Office Buildings:	1

Building

Building ID:	708	GFA (sqm):	30,678
Building Name:		GFA (sqft):	330,219
Building Address:	60 Standish Crt	Storeys:	6
Office Type:	Major Office	Year Built/Occupied:	2014

PHOTO NOT
AVAILABLE

Office Directory 2016

Centre

Centre ID:	548	Site Area (ha):	3.857
Character Area:	Airport CC	Site Area (ac):	9.53
Ward:	5	Total GFA (sqm):	18,934
General Location:	SW corner Eglinton Ave E and Tahoe Blvd	Total GFA (sqft):	203,804
Designation:	Mixed Use, Business Employment	FSI:	0.49
Zoning:	E2-40, C3-39	Parking Spaces:	835
		Number of Office Buildings:	1

Building

Building ID:	709	GFA (sqm):	18,934
Building Name:	SOBEYS ONTARIO REGIONAL OFFICE	GFA (sqft):	203,804
Building Address:	4980 Tahoe Blvd	Storeys:	6
Office Type:	Major Office	Year Built/Occupied:	2014

PHOTO NOT
AVAILABLE

Office Directory 2016

Centre

Centre ID:	549	Site Area (ha):	1.103
Character Area:	Meadowvale Business Park CC	Site Area (ac):	2.72
Ward:	9	Total GFA (sqm):	5,664
General Location:	SE corner Dupont Meadows Place and Langer Dr	Total GFA (sqft):	60,969
Designation:	Business Employment	FSI:	0.51
Zoning:	E2-1	Parking Spaces:	180
		Number of Office Buildings:	1

Building

Building ID:	710	GFA (sqm):	5,664
Building Name:		GFA (sqft):	60,969
Building Address:	7025 Langer Dr	Storeys:	3
Office Type:	Secondary Office	Year Built/Occupied:	2014

PHOTO NOT
AVAILABLE

Office Directory 2016

Centre

Centre ID:	550	Site Area (ha):	2.026
Character Area:	Meadowvale Business Park CC	Site Area (ac):	5.01
Ward:	10	Total GFA (sqm):	3,931
General Location:	SE corner Creditview Rd and Financial Dr	Total GFA (sqft):	42,318
Designation:	Business Employment	FSI:	0.19
Zoning:	E2-1	Parking Spaces:	200
		Number of Office Buildings:	1

Building

Building ID:	711	GFA (sqm):	3,931
Building Name:	RUSSEL METALS	GFA (sqft):	42,318
Building Address:	6600 Financial Dr	Storeys:	1
Office Type:	Secondary Office	Year Built/Occupied:	2014

PHOTO NOT
AVAILABLE

Office Directory 2016

Centre

Centre ID:	551	Site Area (ha):	1.811
Character Area:	Gateway EA (West)	Site Area (ac):	4.48
Ward:	5	Total GFA (sqm):	6,524
General Location:	S of Derry Rd W, W of Maritz Dr	Total GFA (sqft):	70,228
Designation:	Business Employment	FSI:	0.36
Zoning:	E2-28	Parking Spaces:	279
		Number of Office Buildings:	1

Building

Building ID:	712	GFA (sqm):	6,524
Building Name:		GFA (sqft):	70,228
Building Address:	255 Longside Dr	Storeys:	1
Office Type:	Secondary Office	Year Built/Occupied:	2014

PHOTO NOT
AVAILABLE

Office Directory 2016

Centre

Centre ID:	552	Site Area (ha):	3.839
Character Area:	Gateway CC	Site Area (ac):	9.49
Ward:	5	Total GFA (sqm):	17,802
General Location:	NW corner Hurontario St and Prologis Blvd	Total GFA (sqft):	191,614
Designation:	Business Employment	FSI:	0.46
Zoning:	E1-2	Parking Spaces:	828
		Number of Office Buildings:	2

Building

Building ID:	714	GFA (sqm):	4,158
Building Name:		GFA (sqft):	44,751
Building Address:	85 Prologis Blvd	Storeys:	1
Office Type:	Secondary Office	Year Built/Occupied:	2014

PHOTO NOT
AVAILABLE

Office Directory 2016

Centre

Centre ID:	552	Site Area (ha):	3.839
Character Area:	Gateway CC	Site Area (ac):	9.49
Ward:	5	Total GFA (sqm):	17,802
General Location:	NW corner Hurontario St and Prologis Blvd	Total GFA (sqft):	191,614
Designation:	Business Employment	FSI:	0.46
Zoning:	E1-2	Parking Spaces:	828
		Number of Office Buildings:	2

Building

Building ID:	713	GFA (sqm):	13,644
Building Name:		GFA (sqft):	146,863
Building Address:	1 Prologis Blvd	Storeys:	5
Office Type:	Major Office	Year Built/Occupied:	2014

PHOTO NOT
AVAILABLE

Office Directory 2016

Centre

Centre ID:	553	Site Area (ha):	1.011
Character Area:	Gateway EA (East)	Site Area (ac):	2.50
Ward:	5	Total GFA (sqm):	4,180
General Location:	SW corner Britannia Rd E and Kennedy Rd	Total GFA (sqft):	44,993
Designation:	Business Employment	FSI:	0.41
Zoning:	E2	Parking Spaces:	140
		Number of Office Buildings:	4

Building

Building ID:	718	GFA (sqm):	560
Building Name:		GFA (sqft):	6,028
Building Address:	450 Britannia Rd E	Storeys:	1
Office Type:	Secondary Office	Year Built/Occupied:	Not Available

PHOTO NOT
AVAILABLE

Office Directory 2016

Centre

Centre ID:	553	Site Area (ha):	1.011
Character Area:	Gateway EA (East)	Site Area (ac):	2.50
Ward:	5	Total GFA (sqm):	4,180
General Location:	SW corner Britannia Rd E and Kennedy Rd	Total GFA (sqft):	44,993
Designation:	Business Employment	FSI:	0.41
Zoning:	E2	Parking Spaces:	140
		Number of Office Buildings:	4

Building

Building ID:	717	GFA (sqm):	560
Building Name:		GFA (sqft):	6,028
Building Address:	440 Britannia Rd E	Storeys:	1
Office Type:	Secondary Office	Year Built/Occupied:	Not Available

PHOTO NOT
AVAILABLE

Office Directory 2016

Centre

Centre ID:	553	Site Area (ha):	1.011
Character Area:	Gateway EA (East)	Site Area (ac):	2.50
Ward:	5	Total GFA (sqm):	4,180
General Location:	SW corner Britannia Rd E and Kennedy Rd	Total GFA (sqft):	44,993
Designation:	Business Employment	FSI:	0.41
Zoning:	E2	Parking Spaces:	140
		Number of Office Buildings:	4

Building

Building ID:	716	GFA (sqm):	560
Building Name:		GFA (sqft):	6,028
Building Address:	430 Britannia Rd E	Storeys:	1
Office Type:	Secondary Office	Year Built/Occupied:	Not Available

PHOTO NOT
AVAILABLE

Office Directory 2016

Centre

Centre ID:	553	Site Area (ha):	1.011
Character Area:	Gateway EA (East)	Site Area (ac):	2.50
Ward:	5	Total GFA (sqm):	4,180
General Location:	SW corner Britannia Rd E and Kennedy Rd	Total GFA (sqft):	44,993
Designation:	Business Employment	FSI:	0.41
Zoning:	E2	Parking Spaces:	140
		Number of Office Buildings:	4

Building

Building ID:	715	GFA (sqm):	2,500
Building Name:		GFA (sqft):	26,910
Building Address:	420 Britannia Rd E	Storeys:	2
Office Type:	Secondary Office	Year Built/Occupied:	Not Available

PHOTO NOT
AVAILABLE

Office Directory 2016

Centre

Centre ID:	554	Site Area (ha):	2.397
Character Area:	Gateway EA (West)	Site Area (ac):	5.92
Ward:	5	Total GFA (sqm):	11,900
General Location:	WS Chedworth Way, N of Matheson Blvd W	Total GFA (sqft):	128,091
Designation:	Business Employment	FSI:	0.50
Zoning:	E2	Parking Spaces:	Not Available
		Number of Office Buildings:	1

Building

Building ID:	719	GFA (sqm):	11,900
Building Name:		GFA (sqft):	128,091
Building Address:	400 Matheson Blvd W	Storeys:	2
Office Type:	Major Office	Year Built/Occupied:	Not Available

PHOTO NOT
AVAILABLE

Office Directory 2016

Centre

Centre ID:	555	Site Area (ha):	0.878
Character Area:	Airport CC	Site Area (ac):	2.17
Ward:	5	Total GFA (sqm):	3,525
General Location:	WS Orbitor Dr, N of Matheson Blvd E	Total GFA (sqft):	37,940
Designation:	Business Employment	FSI:	0.40
Zoning:	E1	Parking Spaces:	128
		Number of Office Buildings:	1

Building

Building ID:	720	GFA (sqm):	3,525
Building Name:	Burger King Head Office	GFA (sqft):	37,940
Building Address:	5180 Orbitor Dr	Storeys:	2
Office Type:	Secondary Office	Year Built/Occupied:	2001

PHOTO NOT
AVAILABLE

Office Directory 2016

Centre

Centre ID:	556	Site Area (ha):	1.430
Character Area:	Airport CC	Site Area (ac):	3.53
Ward:	5	Total GFA (sqm):	9,930
General Location:	SS Skymark Ave, E of Orbitor Dr	Total GFA (sqft):	106,886
Designation:	Business Employment	FSI:	0.69
Zoning:	E1-19	Parking Spaces:	318
		Number of Office Buildings:	2

Building

Building ID:	721	GFA (sqm):	9,930
Building Name:		GFA (sqft):	106,886
Building Address:	2600 Skymark Ave	Storeys:	2
Office Type:	Secondary Office	Year Built/Occupied:	1992

PHOTO NOT
AVAILABLE

Office Directory 2016

Centre

Centre ID:	557	Site Area (ha):	10.280
Character Area:	Sheridan Park CC	Site Area (ac):	25.40
Ward:	2	Total GFA (sqm):	21,813
General Location:	NS North Sheridan Way, E of Winston Churchill Blvd	Total GFA (sqft):	234,796
Designation:	Business Employment	FSI:	0.21
Zoning:	E2-5, E2-6	Parking Spaces:	698
		Number of Office Buildings:	4

Building

Building ID:	722	GFA (sqm):	21,813
Building Name:	Petro Canada Research Centre	GFA (sqft):	234,796
Building Address:	2489 North Sheridan Way	Storeys:	3
Office Type:	Major Office	Year Built/Occupied:	Not Available

PHOTO NOT
AVAILABLE

Office Directory 2016

Centre

Centre ID:	558	Site Area (ha):	4.150
Character Area:	Sheridan Park CC	Site Area (ac):	10.25
Ward:	2	Total GFA (sqm):	12,562
General Location:	NS Speakman Dr, E of Winston Churchill Blvd	Total GFA (sqft):	135,218
Designation:	Business Employment	FSI:	0.30
Zoning:	E2-5	Parking Spaces:	310
		Number of Office Buildings:	1

Building

Building ID:	723	GFA (sqm):	12,562
Building Name:	IMAX Corporation	GFA (sqft):	135,218
Building Address:	2525 Speakman Dr	Storeys:	3
Office Type:	Major Office	Year Built/Occupied:	1996/2015

PHOTO NOT
AVAILABLE

Office Directory 2016

Centre

Centre ID:	559	Site Area (ha):	2.527
Character Area:	Sheridan Park CC	Site Area (ac):	6.24
Ward:	2	Total GFA (sqm):	6,060
General Location:	WS Hadwen Rd, S of Speakman Dr	Total GFA (sqft):	65,229
Designation:	Business Employment	FSI:	0.24
Zoning:	E2-5	Parking Spaces:	Not Available
		Number of Office Buildings:	1

Building

Building ID:	724	GFA (sqm):	6,060
Building Name:		GFA (sqft):	65,229
Building Address:	2070 Hadwen Rd	Storeys:	2
Office Type:	Secondary Office	Year Built/Occupied:	Not Available

PHOTO NOT
AVAILABLE

Office Directory 2016

Centre

Centre ID:	560	Site Area (ha):	2.640
Character Area:	Sheridan Park CC	Site Area (ac):	6.52
Ward:	2	Total GFA (sqm):	5,600
General Location:	NW corner Hadwen Rd and Speakman Dr	Total GFA (sqft):	60,278
Designation:	Business Employment	FSI:	0.21
Zoning:	E2-5	Parking Spaces:	Not Available
		Number of Office Buildings:	1

Building

Building ID:	725	GFA (sqm):	5,600
Building Name:		GFA (sqft):	60,278
Building Address:	2240 Speakman Dr	Storeys:	2
Office Type:	Secondary Office	Year Built/Occupied:	Not Available

PHOTO NOT
AVAILABLE

Office Directory 2016

Centre

Centre ID:	561	Site Area (ha):	0.803
Character Area:	Mavis-Erindale EA	Site Area (ac):	1.98
Ward:	6	Total GFA (sqm):	2,172
General Location:	WS Senemyk Ctr, S of Central Pky W	Total GFA (sqft):	23,376
Designation:	Business Employment	FSI:	0.27
Zoning:	E2-16	Parking Spaces:	110
		Number of Office Buildings:	1

Building

Building ID:	726	GFA (sqm):	2,172
Building Name:		GFA (sqft):	23,376
Building Address:	3484 Semenyk Crt	Storeys:	2
Office Type:	Secondary Office	Year Built/Occupied:	1990

PHOTO NOT
AVAILABLE

Office Directory 2016

Centre

Centre ID:	562	Site Area (ha):	2.393
Character Area:	Airport CC	Site Area (ac):	5.91
Ward:	5	Total GFA (sqm):	10,878
General Location:	ES Spectrum Way, N of Eglinton Ave E	Total GFA (sqft):	117,093
Designation:	Business Employment	FSI:	0.45
Zoning:	E1-19	Parking Spaces:	424
		Number of Office Buildings:	1

Building

Building ID:	727	GFA (sqm):	10,878
Building Name:		GFA (sqft):	117,093
Building Address:	5015 Spectrum Way	Storeys:	6
Office Type:	Major Office	Year Built/Occupied:	2014

PHOTO NOT
AVAILABLE

Office Directory 2016

Centre

Centre ID:	563	Site Area (ha):	0.371
Character Area:	Meadowvale Business Park CC	Site Area (ac):	0.92
Ward:	11	Total GFA (sqm):	950
General Location:	NS Kitimat Rd, E of Mississauga Rd	Total GFA (sqft):	10,226
Designation:	Business Employment	FSI:	0.26
Zoning:	E2-1	Parking Spaces:	50
		Number of Office Buildings:	1

Building

Building ID:	728	GFA (sqm):	950
Building Name:		GFA (sqft):	10,226
Building Address:	6450 Kitimat Rd	Storeys:	1
Office Type:	Secondary Office	Year Built/Occupied:	1992

PHOTO NOT
AVAILABLE

Office Directory 2016

Centre

Centre ID:	564	Site Area (ha):	0.809
Character Area:	Meadowvale Business Park CC	Site Area (ac):	2.00
Ward:	9	Total GFA (sqm):	1,913
General Location:	SW corner West Credit Ave and Meadowvale blvd	Total GFA (sqft):	20,595
Designation:	Business Employment	FSI:	0.24
Zoning:	E2-1	Parking Spaces:	106
		Number of Office Buildings:	1

Building

Building ID:	729	GFA (sqm):	1,913
Building Name:		GFA (sqft):	20,595
Building Address:	7170 West Credit Ave	Storeys:	1
Office Type:	Secondary Office	Year Built/Occupied:	1989

PHOTO NOT
AVAILABLE

Office Directory 2016

Centre

Centre ID:	565	Site Area (ha):	1.760
Character Area:	Meadowvale Business Park CC	Site Area (ac):	4.35
Ward:	9	Total GFA (sqm):	5,714
General Location:	W of Mississauga Rd, S of Hwy 401	Total GFA (sqft):	61,506
Designation:	Business Employment	FSI:	0.32
Zoning:	E1	Parking Spaces:	234
		Number of Office Buildings:	1

Building

Building ID:	730	GFA (sqm):	5,714
Building Name:		GFA (sqft):	61,506
Building Address:	6835 Century Ave	Storeys:	2
Office Type:	Secondary Office	Year Built/Occupied:	1977

PHOTO NOT
AVAILABLE

Office Directory 2016

Centre

Centre ID:	566	Site Area (ha):	0.916
Character Area:	Gateway EA (East)	Site Area (ac):	2.26
Ward:	5	Total GFA (sqm):	8,205
General Location:	SS Export Blvd, E of Edwards Blvd	Total GFA (sqft):	88,318
Designation:	Business Employment	FSI:	0.90
Zoning:	E2	Parking Spaces:	276
		Number of Office Buildings:	1

Building

Building ID:	731	GFA (sqm):	8,205
Building Name:	Gateway Meadowvale	GFA (sqft):	88,318
Building Address:	218 Export Blvd	Storeys:	6
Office Type:	Secondary Office	Year Built/Occupied:	2015

PHOTO NOT
AVAILABLE

Office Directory 2016

Centre

Centre ID:	567	Site Area (ha):	3.267
Character Area:	Meadowvale Business Park CC	Site Area (ac):	8.07
Ward:	9	Total GFA (sqm):	12,681
General Location:	SS Meadowpine Blvd, E of Winston Churchill Blvd	Total GFA (sqft):	136,497
Designation:	Business Employment	FSI:	0.39
Zoning:	E1-13	Parking Spaces:	665
		Number of Office Buildings:	1

Building

Building ID:	732	GFA (sqm):	12,681
Building Name:	Gateway Meadowvale	GFA (sqft):	136,497
Building Address:	2727 Meadowpine Blvd	Storeys:	6
Office Type:	Major Office	Year Built/Occupied:	2015

PHOTO NOT
AVAILABLE

Office Directory 2016

Centre

Centre ID:	568	Site Area (ha):	0.647
Character Area:	Cooksville NHD (West)	Site Area (ac):	1.60
Ward:	7	Total GFA (sqm):	3,369
General Location:	SS Dundas St W, W of Confederation Pky	Total GFA (sqft):	36,264
Designation:	Mixed Use	FSI:	0.52
Zoning:	C3	Parking Spaces:	187
		Number of Office Buildings:	1

Building

Building ID:	733	GFA (sqm):	3,369
Building Name:	Dundas Professional Centre	GFA (sqft):	36,264
Building Address:	250 Dundas St W	Storeys:	4
Office Type:	Secondary Office	Year Built/Occupied:	2015

PHOTO NOT
AVAILABLE

Office Directory 2016

Centre

Centre ID:	569	Site Area (ha):	0.120
Character Area:	DT Core	Site Area (ac):	0.30
Ward:	4	Total GFA (sqm):	5,183
General Location:	SW corner Confederation Pky and Arbutus Way	Total GFA (sqft):	55,793
Designation:	Mixed Use	FSI:	4.32
Zoning:	CC4-3	Parking Spaces:	166
		Number of Office Buildings:	1

Building

Building ID:	734	GFA (sqm):	5,183
Building Name:		GFA (sqft):	55,793
Building Address:	4080 Confederation Pky	Storeys:	7
Office Type:	Secondary Office	Year Built/Occupied:	2012

PHOTO NOT
AVAILABLE

Office Directory 2016

Centre

Centre ID:	570	Site Area (ha):	0.340
Character Area:	Port Credit NHD (West)	Site Area (ac):	0.84
Ward:	1	Total GFA (sqm):	1,003
General Location:	SE corner Lakeshore Rd W and Maple Ave S	Total GFA (sqft):	10,800
Designation:	Mixed Use	FSI:	0.30
Zoning:	C4-58	Parking Spaces:	55
		Number of Office Buildings:	1

Building

Building ID:	735	GFA (sqm):	1,003
Building Name:		GFA (sqft):	10,800
Building Address:	333 Lakeshore Rd W	Storeys:	2
Office Type:	Secondary Office	Year Built/Occupied:	2012

PHOTO NOT
AVAILABLE

Office Directory 2016

Centre

Centre ID:	571	Site Area (ha):	0.083
Character Area:	Rathwood NHD	Site Area (ac):	0.20
Ward:	3	Total GFA (sqm):	150
General Location:	ES Tomken Rd, N of Rathburn Rd E	Total GFA (sqft):	1,615
Designation:	Residential - Low Density I	FSI:	0.18
Zoning:	R3	Parking Spaces:	5
		Number of Office Buildings:	1

Building

Building ID:	736	GFA (sqm):	150
Building Name:		GFA (sqft):	1,615
Building Address:	4161 Tomken Rd	Storeys:	1
Office Type:	Secondary Office	Year Built/Occupied:	1961

PHOTO NOT
AVAILABLE

Office Directory 2016

Centre

Centre ID:	572	Site Area (ha):	0.259
Character Area:	Hurontario NHD	Site Area (ac):	0.64
Ward:	5	Total GFA (sqm):	170
General Location:	ES McLaughlin Rd, S of Ceremonial Dr	Total GFA (sqft):	1,830
Designation:	Residential - Low Density II	FSI:	0.07
Zoning:	R1-31	Parking Spaces:	Not Available
		Number of Office Buildings:	1

Building

Building ID:	737	GFA (sqm):	170
Building Name:		GFA (sqft):	1,830
Building Address:	5085 McLaughlin Rd	Storeys:	1
Office Type:	Secondary Office	Year Built/Occupied:	1957

PHOTO NOT
AVAILABLE

Office Directory 2016

Centre

Centre ID:	573	Site Area (ha):	2.752
Character Area:	Meadowvale Business Park CC	Site Area (ac):	6.80
Ward:	9	Total GFA (sqm):	6,000
General Location:	SE corner Meadowvale Blvd and West Credit Ave	Total GFA (sqft):	64,583
Designation:	Business Employment	FSI:	0.22
Zoning:	E2-1	Parking Spaces:	Not Available
		Number of Office Buildings:	1

Building

Building ID:	738	GFA (sqm):	6,000
Building Name:	Teklogix World Headquarters	GFA (sqft):	64,583
Building Address:	2100 Meadowvale Blvd	Storeys:	2
Office Type:	Secondary Office	Year Built/Occupied:	1997

PHOTO NOT
AVAILABLE

Office Directory 2016

Centre

Centre ID:	574	Site Area (ha):	0.110
Character Area:	Applewood NHD	Site Area (ac):	0.27
Ward:	3	Total GFA (sqm):	250
General Location:	SE corner Bloor St and Ivernia Rd	Total GFA (sqft):	2,691
Designation:	Residential - Low Density II	FSI:	0.23
Zoning:	RM1	Parking Spaces:	Not Available
		Number of Office Buildings:	1

Building

Building ID:	739	GFA (sqm):	250
Building Name:		GFA (sqft):	2,691
Building Address:	1110 Bloor St	Storeys:	2
Office Type:	Secondary Office	Year Built/Occupied:	1967

PHOTO NOT
AVAILABLE



For more information contact:

City of Mississauga

300 City Centre Drive

Mississauga ON L5B 3C1

Website: www.mississauga.ca/data

public inquiries

telephone: (905) 615-3200 ext. 5556

e-mail: epanbuild.info@mississauga.ca

