



residential directory 2016

RESIDENTIAL HIGHLIGHTS | 2016

KEY FACTS

117,217

residential units
included in
this directory

64.3%

of units are
apartments

31.8%

of units are
townhouses

1.1%

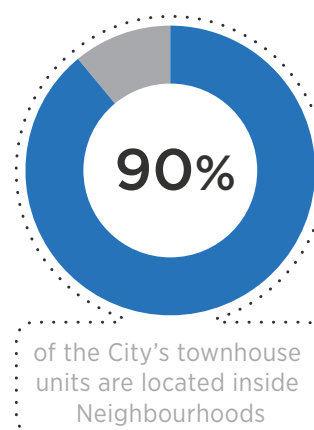
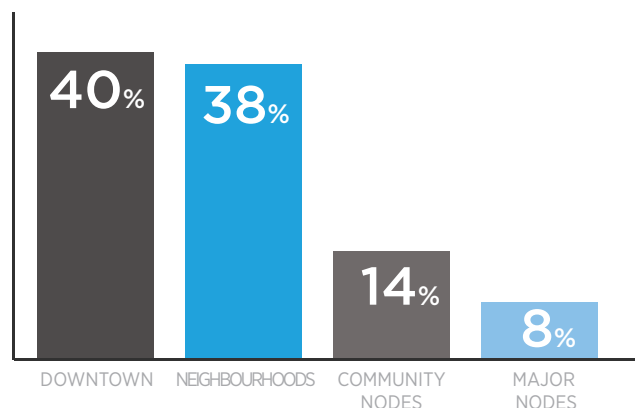
of units are plexes
and mixed-use

2.9%

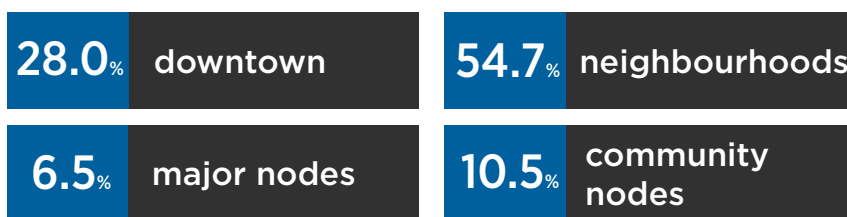
of units are other
types of dwellings

The Residential Directory includes only multi type residential units

APARTMENT UNITS, BY CITY STRUCTURE



TOTAL MULTI-RESIDENTIAL UNITS BY CITY STRUCTURE



MULTI-RESIDENTIAL UNITS IN DOWNTOWN CHARACTER AREAS

CHARACTER AREA	APARTMENT UNITS	% OF APARTMENTS	TOWNHOUSE UNITS	% OF TOWNHOUSES	TOTAL MULTI-RESIDENTIAL UNITS	% OF TOTAL MULTI-RESIDENTIAL UNITS
DT Cooksville	4,003	12.7%	196	17.0%	4,199	12.8%
DT Core	16,555	52.4%	155	13.4%	16,710	51.0%
DT Fairview	6,048	19.1%	681	59.1%	6,729	20.5%
DT Hospital	5,007	15.8%	121	10.5%	5,128	15.7%
Total	31,613	100.0%	1,153	100.0%	32,766	100.0%

Introduction

The Residential Directory includes information on development that is built, under construction or for which a building permit was issued as of September 30, 2015.

The directory is based on an inventory conducted by the Policy Planning Division and provides information on all residential multiple unit sites in the City of Mississauga. In the inventory, these sites are organized by the following building types: apartments, plexes, residential institutional buildings, buildings with residential and retail uses (classified as mixed RES/RET), townhouses, cluster detached, semi-detached, and mobile homes.

Summary statistics based on unit type and geography (character areas) are also provided in this directory.



A Guide to Using this Data

This data is structured into three feature classes: Buildings, Centres, and Complexes. A feature class is a grouping of like items.

Buildings Feature Class:

This feature class contains: apartments, plexes, residential institutional, and mixed-residential and retail (RES/RET) buildings.

Centres Feature Class:

A centre generally represents a site where one or more buildings exist. In many cases when a development includes multiple buildings on one property, statistics provided through site plans or other sources are for the entire centre not for each building. The centre table provides data that are common for all buildings on the site (i.e. zoning, designation, etc.).

Complexes Feature Class:

This feature class contains: on-street and condominium townhouses, detached and semi-detached condominium developments, and mobile homes. Typically complexes contain many blocks, often with one address for the entire site.

Attributes:

The following is a description of each data attribute provided:

Attribute	Description
1. Centre ID or Complex ID	A unique number per site.
2. Building ID	A unique number per buildings within centres. This number is not provided for buildings within complexes.
3. Number of Z Area	Administrative areas in the city, created for mapping purposes.
4. Character Area	As provided by the Mississauga Official Plan. Please refer to the Mississauga Official Plan document for the most up to date source of this information.
5. Designation	Land use designation as provided by the Mississauga Official Plan. Please refer to the Mississauga Official Plan document for the most up to date source of this information.
6. Zoning	Zoning category (By-law 0225-2007). Please refer to the Zoning Bylaw official document for the most up to date source of this information.
7. Parking Spaces	Number of parking spaces assigned to all residential buildings included in the centre.
7. Building Name or Complex Name	Name given to the building or complex (e.g. Absolute World, City Gate), if a name exists. Not all complexes or buildings are named.
8. Address(es)	Address number for the building and street name. For some townhouse complexes multiple addresses with multiple street names are provided. In these cases address numbers are provided first, then names of streets respectively. These are the addresses as they existed at the time of capture. We do not necessarily maintain address changes.
9. Site Area (ha/ac)	The net site area of development as provided by the Site Plan or other sources. The net area does not include undevelopable land of the site (examples of undevelopable lands may include: lands below top of bank, a wood lot, or a road widening). Net site area is provided in hectares and acres.
10. GFA (m ² /ft ²)	Gross Floor Area (GFA) of a building. For the mixed type buildings: Res GFA (m ² / ft ²) and Ret GFA (m ² / ft ²). Where available the Zoning By-law definition of GFA is reported, however, it is important to note that GFA definitions have changed over the years and GFA data were obtained from a number of different sources. In some instances, the data in the Residential Multiple Unit Inventory may not reflect zoning by-law definitions. The GFA for apartments, condominium townhouses and plexes is generally defined in the Zoning By-law as the total area of each floor above or below established grade, measured from the exterior of the outside walls excluding heating equipment, mechanical rooms, elevators, enclosed balconies, parking areas, common storage lockers, common laundry facilities, and common facilities such as recreational facilities that are not contained within an individual dwelling unit. The GFA definition for on-street townhouses is generally defined in the Zoning By-law as the total area of each floor above established grade, measured from the exterior of the outside walls, excluding any area used for parking. Gross Floor Area is provided in square meters and square feet.

11. Tenure	Generally describes the title under which property is held. For the mixed type buildings, residential and retail tenure are provided separately. All types of tenure included in this directory are listed under the definitions section of this report.
12. Storeys	Total number of storeys of the building. For townhouse complexes where there are two and three storey components, the highest number of storeys on site is presented.
13. Number of Units	Number of units for which building permit was issued. For the mixed type buildings, numbers of residential and retail units are indicated separately.
14. Number of Beds	Applies only to the residential institution type of buildings where number of units is not provided, rather number of beds (i.e. long term care dwelling).
15. Number of Townhouse Blocks	Typically a townhouse complex is comprised of multiple structures called blocks that occupy a site. This data element only applies to townhouse complexes.
16. Units per ha/ac	Density on the site.
17. FSI	Floor Space Index (FSI) – the ratio: GFA/Site Area. The ratio of the gross floor area of all buildings on a site to the net developable area of that site.

In some records estimates were made or information was not provided. This occurs in some older developments where the planning and building files were not available. In these cases some of the GFA figures, and subsequently FSI, were not available due to difficulty in obtaining this information. Similarly some of the site areas were estimated given the best information available at the time.

Definitions

Building types in this directory:

Residential Building Type	Description
Apartments	Five or more residential units usually sharing a common entrance. For the purposes of the Multiple Unit Inventory high rise apartment buildings with some retail uses at grade are also included in this category.
Townhouses	Three or more residential units joined by an above grade vertical wall with each unit usually having a private outdoor entrance. Includes “stacked”, “horizontal multiple” developments.
Plexes	Units joined horizontally including duplexes, triplexes, and quadplexes.
Residential Institutional	Includes retirement homes, long term care facilities, convents, and retreat centres.
Cluster Detached	Detached dwellings in a cluster or condominium arrangement.
Semi-Detached	Semi-detached dwellings in a condominium arrangement.

Mixed RES/RET	Apartment units above commercial establishments in buildings with less than four storeys. Some of the apartment and townhouse buildings included in this directory also have a commercial component. Many high rise apartment buildings in the Downtown Core include retail uses at the ground level. In cases like this where the retail GFA is less than 10% of the total GFA, buildings are classified as apartments or townhouses. In other cases buildings are grouped into the Mixed RES/RET category. This includes mostly two or three storey buildings located in the areas which are designated in the Mississauga Official Plan as Mixed Use. For the Mixed RES/RET category buildings, GFA information on retail and residential portions are provided separately – Residential GFA and Retail GFA. For those buildings where the retail portion is relatively small, only total values for the GFA and number of units are provided and buildings are classified as apartments.
Mobile Homes	A large house trailer, designated for year-round living in one place.

Tenure in the Residential Directory:

Tenure	Description
Freehold	Dwelling unit and associated property privately owned.
Freehold – Common Element Condo	Dwelling unit with associated property privately owned and the road is condominium.
PCC	Peel Condominium Corporation.
CDM	Condominium Development Application in process.
RNTL	Market Rental.
RNTL – PNP	Rental Peel Non-Profit.
RNTL – PNPSC	Rental Peel Non-Profit Senior Citizens.
RNTL – PRIVNP	Rental Private Non-Profit.
RNTL – PRIVNPSC	Rental Private Non-Profit Senior Citizens.
COOP-FED	Co-operative under a Federal Jurisdiction.
COOP-ROP	Co-operative – Region of Peel.

Statistics

The following tables present the breakdown of multi-residential units by character area.

Table 1: Apartment Units by Character Area - City Wide - 2016

Character Area	Number of Residential Units*	Number of Mixed Retail Units	Total Units**	Number of Institutional Beds
Clarkson Village CN	1,162	36	1,198	0
Malton CN	870	0	870	0
Meadowvale CN	1,070	0	1,070	0
Port Credit CN	3,217	59	3,276	55
Rathwood-Applewood CN	1,327	0	1,327	0
Sheridan CN	1,141	0	1,141	160
South Common CN	1,315	0	1,315	0
Streetsville CN	763	94	857	0
Community Nodes Total	10,865	189	11,054	215
DT Cooksville	4,003	55	4,058	0
DT Core	16,555	49	16,604	0
DT Fairview	6,048	0	6,048	0
DT Hospital	5,007	1	5,008	440
Downtown Total	31,613	105	31,718	440
Dixie EA	42	23	65	0
Northeast EA (West)	49	0	49	152
Western Business Park EA	50	0	50	0
Employment Areas Total	141	23	164	152
Central Erin Mills MN	2,591	0	2,591	180
Uptown MN	4,024	20	4,044	48
Major Nodes Total	6,615	20	6,635	228
Applewood NHD	6,837	14	6,851	0
Central Erin Mills NHD	260	0	260	160
Churchill Meadows NHD	595	0	595	31
Clarkson - Lorne Park NHD	1,906	15	1,921	171
Cooksville NHD (East)	633	0	633	0
Cooksville NHD (West)	1,183	5	1,188	0
Creditview NHD	144	0	144	0
East Credit NHD	1,167	0	1,167	318
Erin Mills NHD	1,287	0	1,287	0
Erindale NHD	1,692	10	1,702	0
Hurontario NHD	1,651	0	1,651	160
Lakeview NHD	3,123	64	3,187	0
Malton NHD	1,165	79	1,244	162
Meadowvale NHD	2,811	0	2,811	0

Character Area	Number of Residential Units*	Number of Mixed Retail Units	Total Units**	Number of Institutional Beds
Meadowvale Village NHD	37	1	38	140
Mineola NHD	45	30	75	0
Mississauga Valleys NHD	1,263	0	1,263	192
Port Credit NHD (East)	635	107	742	0
Port Credit NHD (West)	565	21	586	0
Rathwood NHD	1,863	0	1,863	0
Sheridan NHD	590	0	590	134
Streetsville NHD	232	2	234	0
Neighbourhoods Total	29,684	348	30,032	1,468
UTM SPA	0	0	0	389
Special Purpose Areas Total	0	0	0	389
City Total	78,918	685	79,603	2,892

* Includes: apartments, plexes, mixed use, and residential institutions

** Includes residential units and mixed retail units

Table 2: Townhouse Units by Character Area - City Wide - 2016

Character Area	Number of Residential Units*	Number of Mixed Retail Units	Total Number of Units**
Clarkson Village CN	215	0	215
Malton CN	75	0	75
Meadowvale CN	143	0	143
Port Credit CN	235	18	253
Rathwood-Applewood CN	146	0	146
South Common CN	598	0	598
Streetsville CN	14	0	14
Community Nodes Total	1,426	18	1,444
DT Cooksville	196	0	196
DT Core	155	0	155
DT Fairview	681	0	681
DT Hospital	121	0	121
Downtown Total	1,153	0	1,153
Central Erin Mills MN	422	0	422
Uptown MN	621	0	621
Major Nodes Total	1,043	0	1,043
Applewood NHD	2,249	0	2,249
Central Erin Mills NHD	2,586	0	2,586
Churchill Meadows NHD	3,356	8	3,364
Clarkson - Lorne Park NHD	1,614	0	1,614
Cooksville NHD (East)	343	0	343
Cooksville NHD (West)	1,098	0	1,098
Creditview NHD	14	0	14
East Credit NHD	3,256	0	3,256
Erin Mills NHD	2,803	0	2,803
Erindale NHD	1,106	0	1,106
Hurontario NHD	3,823	0	3,823
Lakeview NHD	608	15	623
Lisgar NHD	1,010	0	1,010
Malton NHD	1,214	0	1,214
Meadowvale NHD	2,816	0	2,816
Meadowvale Village NHD	1,296	0	1,296
Mineola NHD	202	0	202
Mississauga Valleys NHD	1,259	0	1,259
Port Credit NHD (West)	419	6	425

Character Area	Number of Residential Units*	Number of Mixed Retail Units	Total Number of Units**
Rathwood NHD	1,562	0	1,562
Sheridan NHD	496	0	496
Streetsville NHD	1,301	0	1,301
Neighbourhoods Total	34,431	29	34,460
UTM SPA	246	0	246
Special Purpose Areas Total	246	0	246
City Total	38,299	47	38,346

* Includes: townhouses, cluster detached, condominium semi-detached, and mobile homes

** Includes residential units and mixed retail units

Table 3: Total Multiple Residential Units by Character Area - City Wide - 2016

Character Area	Number of Residential Units*	Number of Mixed Retail Units	Total Units**	Number of Institutional Beds
Clarkson Village CN	1,377	36	1,413	0
Malton CN	945	0	945	0
Meadowvale CN	1,213	0	1,213	0
Port Credit CN	3,452	77	3,529	55
Rathwood-Applewood CN	1,473	0	1,473	0
Sheridan CN	1,141	0	1,141	160
South Common CN	1,913	0	1,913	0
Streetsville CN	777	94	871	0
Community Nodes Total	12,291	207	12,498	215
DT Cooksville	4,199	55	4,254	0
DT Core	16,710	49	16,759	0
DT Fairview	6,729	0	6,729	0
DT Hospital	5,128	1	5,129	440
Downtown Total	32,766	105	32,871	440
Dixie EA	42	23	65	0
Northeast EA (West)	49	0	49	152
Western Business Park EA	50	0	50	0
Employment Areas Total	141	23	164	152
Central Erin Mills MN	3,013	0	3,013	180
Uptown MN	4,645	20	4,665	48
Major Nodes Total	7,658	20	7,678	228
Applewood NHD	9,086	14	9,100	0
Central Erin Mills NHD	2,846	0	2,846	160
Churchill Meadows NHD	3,951	8	3,959	31
Clarkson - Lorne Park NHD	3,520	15	3,535	171
Cooksville NHD (East)	976	0	976	0
Cooksville NHD (West)	2,281	5	2,286	0
Creditview NHD	158	0	158	0
East Credit NHD	4,423	0	4,423	318
Erin Mills NHD	4,090	0	4,090	0
Erindale NHD	2,798	10	2,808	0
Hurontario NHD	5,474	0	5,474	160
Lakeview NHD	3,731	79	3,810	0
Lisgar NHD	1,010	0	1,010	0
Malton NHD	2,379	79	2,458	162

Character Area	Number of Residential Units*	Number of Mixed Retail Units	Total Units**	Number of Institutional Beds
Meadowvale NHD	5,627	0	5,627	0
Meadowvale Village NHD	1,333	1	1,334	140
Mineola NHD	247	30	277	0
Mississauga Valleys NHD	2,522	0	2,522	192
Port Credit NHD (East)	635	107	742	0
Port Credit NHD (West)	984	27	1,011	0
Rathwood NHD	3,425	0	3,425	0
Sheridan NHD	1,086	0	1,086	134
Streetsville NHD	1,533	2	1,535	0
Neighbourhoods Total	64,115	377	64,492	1,468
UTM SPA	246	0	246	389
Special Purpose Areas Total	246	0	246	389
City Total	117,217	732	117,949	2,892

* Includes: apartments, plexes, mixed use, residential institutions, townhouses, cluster detached, condominium semi-detached, and mobile homes

** Includes residential units and mixed retail units

Table 4: Residential Units by Type - City Wide - 2016

Building Type	Number of Residential Units	Number of Mixed Retail Units	Total Units	Number of Institutional Beds
Apartment	75,321	109	75,430	31
Mixed RES/RET	826	576	1,402	0
Plex	412	0	412	0
Residential Institution	2,359	0	2,359	2,861
Detached	483	0	483	0
Other (Mobile Homes)	263	0	263	0
Semi-Detached	240	0	240	0
Townhouse	37,313	47	37,360	0
City Total	117,217	732	117,949	2,892

Table 5: Multi Residential Units in Downtown - 2016

Character Area	Residential Units (Apartments)	% of Apartments	Residential Units (Townhouses)	% of Townhouses	Total Residential Units	% of Total Residential Units in Downtown Character Areas
DT Cooksville	4,003	12.7%	196	17.0%	4,199	12.8%
DT Core	16,555	52.4%	155	13.4%	16,710	51.0%
DT Fairview	6,048	19.1%	681	59.1%	6,729	20.5%
DT Hospital	5,007	15.8%	121	10.5%	5,128	15.7%
Total	31,613	100.0%	1,153	100.0%	32,766	100.0%

Residential Directory 2016: Apartment

Centre ID: 11	Building ID A 101	Tenure: RNTL
Z Area Map: 23	Building Name: Woodland Apartments	Storeys: 6
Character Area: Erindale NHD	Address: 1125 Forestwood Dr	# of Units: 45
Designation: High Density	Site Area (ha/ac): 0.48 / 1.19	Units per ha/ac: 94 / 38
Zoning: RA2-40	GFA (m2/sq.ft): 3,643 / 39,214	FSI: 0.76
Parking Spaces: 50		
Centre ID: 12	Building ID A 102	Tenure: RNTL
Z Area Map: 23	Building Name: Westview Apartments	Storeys: 8
Character Area: Erindale NHD	Address: 3100 Erindale Station Rd	# of Units: 89
Designation: High Density	Site Area (ha/ac): 1.27 / 3.14	Units per ha/ac: 70 / 28
Zoning: RA2-40	GFA (m2/sq.ft): 8,316 / 89,516	FSI: 0.65
Parking Spaces: 110		
Centre ID: 13	Building ID A 103	Tenure: RNTL
Z Area Map: 23	Building Name: The Longwood	Storeys: 3
Character Area: Erindale NHD	Address: 1111 Forestwood Dr	# of Units: 48
Designation: High Density	Site Area (ha/ac): 0.48 / 1.19	Units per ha/ac: 100 / 40
Zoning: RA1-4	GFA (m2/sq.ft): 4,242 / 45,662	FSI: 0.88
Parking Spaces: 65		
Centre ID: 15	Building ID A 104	Tenure: COOP-ROP
Z Area Map: 23	Building Name: Forestwood Co-operative Homes	Storeys: 12
Character Area: Erindale NHD	Address: 1190 Forestwood Dr	# of Units: 179
Designation: High Density	Site Area (ha/ac): 1.83 / 4.53	Units per ha/ac: 98 / 39
Zoning: RA3	GFA (m2/sq.ft): 14,487 / 155,941	FSI: 0.79
Parking Spaces: 450		
Centre ID: 15	Building ID A 695	Tenure: COOP-ROP
Z Area Map: 23	Building Name:	Storeys: 12
Character Area: Erindale NHD	Address: 1180 Forestwood Dr	# of Units: 180
Designation: High Density	Site Area (ha/ac): 1.83 / 4.53	Units per ha/ac: 98 / 40
Zoning: RA3	GFA (m2/sq.ft): 14,487 / 155,941	FSI: 0.79
Parking Spaces: 450		
Centre ID: 17	Building ID A 105	Tenure: PCC
Z Area Map: 23	Building Name:	Storeys: 6
Character Area: Erindale NHD	Address: 1050 Stainton Dr	# of Units: 114
Designation: High Density	Site Area (ha/ac): 1.86 / 4.60	Units per ha/ac: 61 / 25
Zoning: RA2	GFA (m2/sq.ft): 13,565 / 146,017	FSI: 0.73
Parking Spaces: 147		
Centre ID: 18	Building ID A 808	Tenure: PCC
Z Area Map: 22	Building Name: The Centre IV	Storeys: 23
Character Area: DT Core	Address: 400 Webb Dr	# of Units: 224
Designation: High Density	Site Area (ha/ac): 1.21 / 2.99	Units per ha/ac: 185 / 75
Zoning: RA5-15	GFA (m2/sq.ft): 25,800 / 277,718	FSI: 2.13
Parking Spaces: 448		

Residential Directory 2016: Apartment

Centre ID: 20 Z Area Map: 23 Character Area: Erindale NHD Designation: High Density Zoning: RA4-5 Parking Spaces: 104	Building ID A 107 Building Name: Address: 1175 Dundas St W Site Area (ha/ac): 0.82 / 2.01 GFA (m2/sq.ft): 8,493 / 91,421	Tenure: RNTL Storeys: 13 # of Units: 104 Units per ha/ac: 128 / 52 FSI: 1.04
Centre ID: 21 Z Area Map: 23 Character Area: Erindale NHD Designation: High Density Zoning: RA2-4 Parking Spaces: 44	Building ID A 108 Building Name: The Westchester Address: 1219 Dundas St W Site Area (ha/ac): 0.44 / 1.09 GFA (m2/sq.ft): 4,542 / 48,891	Tenure: RNTL Storeys: 7 # of Units: 53 Units per ha/ac: 120 / 49 FSI: 1.03
Centre ID: 22 Z Area Map: 22 Character Area: DT Core Designation: High Density Zoning: RA5-17 Parking Spaces: 688	Building ID A 809 Building Name: The Phoenix Address: 550 Webb Dr Site Area (ha/ac): 1.82 / 4.50 GFA (m2/sq.ft): 32,677 / 351,744	Tenure: PCC Storeys: 27 # of Units: 344 Units per ha/ac: 189 / 76 FSI: 1.80
Centre ID: 23 Z Area Map: 24 Character Area: Erindale NHD Designation: High Density Zoning: RA3-33 Parking Spaces: 246	Building ID A 109 Building Name: Woodlands Manor Address: 3025 The Credit Woodlands Site Area (ha/ac): 1.90 / 4.69 GFA (m2/sq.ft): 28,616 / 308,030	Tenure: PCC Storeys: 8 # of Units: 174 Units per ha/ac: 92 / 37 FSI: 1.51
Centre ID: 27 Z Area Map: 54W Character Area: Meadowvale NHD Designation: High Density Zoning: RA3-15 Parking Spaces:	Building ID A 920 Building Name: 2301 Derry Glenderry Apartment Address: 2301 Derry Rd W Site Area (ha/ac): 0.83 / 2.06 GFA (m2/sq.ft): 10,839 / 116,674	Tenure: PCC Storeys: 10 # of Units: 99 Units per ha/ac: 119 / 48 FSI: 1.30
Centre ID: 60 Z Area Map: 46W Character Area: Meadowvale NHD Designation: Medium Density Zoning: RA1 Parking Spaces:	Building ID A 139 Building Name: Mason's Landing Address: 2660 Aquitaine Ave Site Area (ha/ac): 1.40 / 3.46 GFA (m2/sq.ft): 10,264 / 110,484	Tenure: RNTL-PNP Storeys: 3 # of Units: 120 Units per ha/ac: 86 / 35 FSI: 0.73
Centre ID: 65 Z Area Map: 46W Character Area: Meadowvale NHD Designation: High Density Zoning: RA3 Parking Spaces: 428	Building ID A 143 Building Name: The Aquitaine Address: 2929 Aquitaine Ave Site Area (ha/ac): 1.78 / 4.40 GFA (m2/sq.ft): 17,202 / 185,167	Tenure: PCC Storeys: 12 # of Units: 176 Units per ha/ac: 99 / 40 FSI: 0.97

Residential Directory 2016: Apartment

Centre ID: 66 Z Area Map: 46W Character Area: Meadowvale CN Designation: High Density Zoning: RA2 Parking Spaces: 351	Building ID A 144 Building Name: Danau Aquitaine Address: 6599 Glen Erin Dr Site Area (ha/ac): 2.27 / 5.61 GFA (m2/sq.ft): 20,059 / 215,920	Tenure: RNTL Storeys: 5 # of Units: 232 Units per ha/ac: 102 / 41 FSI: 0.88
Centre ID: 67 Z Area Map: 46W Character Area: Meadowvale CN Designation: High Density Zoning: RA2 Parking Spaces: 284	Building ID A 145 Building Name: Aquitaine Shores Address: 2757 Battleford Rd Site Area (ha/ac): 1.60 / 3.95 GFA (m2/sq.ft): 15,876 / 170,893	Tenure: RNTL Storeys: 7 # of Units: 184 Units per ha/ac: 115 / 47 FSI: 0.99
Centre ID: 68 Z Area Map: 46W Character Area: Meadowvale CN Designation: High Density Zoning: RA3-4 Parking Spaces: 206	Building ID A 146 Building Name: Meadowvale Gardens II Address: 2797 Battleford Rd Site Area (ha/ac): 0.66 / 1.63 GFA (m2/sq.ft): 12,738 / 137,112	Tenure: RNTL Storeys: 12 # of Units: 149 Units per ha/ac: 226 / 92 FSI: 1.94
Centre ID: 71 Z Area Map: 46W Character Area: Meadowvale NHD Designation: High Density Zoning: RA4-4 Parking Spaces: 377	Building ID A 147 Building Name: Address: 2900 Battleford Rd Site Area (ha/ac): 1.51 / 3.73 GFA (m2/sq.ft): 19,148 / 206,114	Tenure: PCC Storeys: 15 # of Units: 210 Units per ha/ac: 139 / 56 FSI: 1.27
Centre ID: 73 Z Area Map: 46W Character Area: Meadowvale NHD Designation: High Density Zoning: RA3 Parking Spaces: 341	Building ID A 699 Building Name: Heritage Square Address: 6521 Glen Erin Dr Site Area (ha/ac): 0.84 / 2.07 GFA (m2/sq.ft): 10,887 / 117,189	Tenure: RNTL Storeys: 10 # of Units: 163 Units per ha/ac: 194 / 79 FSI: 1.30
Centre ID: 73 Z Area Map: 46W Character Area: Meadowvale NHD Designation: High Density Zoning: RA3 Parking Spaces: 341	Building ID A 148 Building Name: Heritage Square Address: 6509 Glen Erin Dr Site Area (ha/ac): 0.84 / 2.07 GFA (m2/sq.ft): 10,887 / 117,189	Tenure: RNTL Storeys: 10 # of Units: 163 Units per ha/ac: 194 / 79 FSI: 1.30
Centre ID: 74 Z Area Map: 46W Character Area: Meadowvale NHD Designation: High Density Zoning: RA3 Parking Spaces: 197	Building ID A 149 Building Name: Windwood Green Address: 2665 Windwood Dr Site Area (ha/ac): 1.17 / 2.89 GFA (m2/sq.ft): 9,551 / 102,809	Tenure: PCC Storeys: 11 # of Units: 98 Units per ha/ac: 84 / 34 FSI: 0.82

Residential Directory 2016: Apartment

Centre ID: 75 Z Area Map: 46W Character Area: Meadowvale NHD Designation: Medium Density Zoning: RA1 Parking Spaces: 134	Building ID A 150 Building Name: Arcadia Glen Peel Non-Profit Address: 6025, 6045 Glen Erin Dr Site Area (ha/ac): 0.99 / 2.45 GFA (m2/sq.ft): 8,921 / 96,028	Tenure: RNTL-PNP Storeys: 3 # of Units: 81 Units per ha/ac: 82 / 33 FSI: 0.90
Centre ID: 76 Z Area Map: 46W Character Area: Meadowvale NHD Designation: High Density Zoning: RA3 Parking Spaces: 371	Building ID A 151 Building Name: The Windsor Address: 2720 Windwood Dr Site Area (ha/ac): 1.02 / 2.52 GFA (m2/sq.ft): 11,033 / 118,762	Tenure: RNTL Storeys: 11 # of Units: 86 Units per ha/ac: 84 / 34 FSI: 1.08
Centre ID: 76 Z Area Map: 46W Character Area: Meadowvale NHD Designation: High Density Zoning: RA3 Parking Spaces: 371	Building ID A 700 Building Name: The Balmoral Address: 2770 Windwood Dr Site Area (ha/ac): 1.00 / 2.47 GFA (m2/sq.ft): 9,522 / 102,497	Tenure: RNTL Storeys: 11 # of Units: 86 Units per ha/ac: 86 / 35 FSI: 0.95
Centre ID: 77 Z Area Map: 46W Character Area: Meadowvale NHD Designation: High Density Zoning: RA4-32 Parking Spaces: 510	Building ID A 152 Building Name: Northshore Apartments Address: 2700 Aquitaine Ave Site Area (ha/ac): 3.23 / 7.98 GFA (m2/sq.ft): 31,052 / 334,252	Tenure: RNTL Storeys: 15 # of Units: 335 Units per ha/ac: 104 / 42 FSI: 0.96
Centre ID: 78 Z Area Map: 46W Character Area: Meadowvale NHD Designation: High Density Zoning: RA3 Parking Spaces: 226	Building ID A 153 Building Name: Mastercraft Development Address: 6720 Glen Erin Dr Site Area (ha/ac): 1.49 / 3.68 GFA (m2/sq.ft): 13,574 / 146,114	Tenure: PCC Storeys: 11 # of Units: 148 Units per ha/ac: 99 / 40 FSI: 0.91
Centre ID: 79 Z Area Map: 46W Character Area: Meadowvale CN Designation: High Density Zoning: RA3-4 Parking Spaces: 244	Building ID A 154 Building Name: Lakeview Place Address: 2770 Aquitaine Ave Site Area (ha/ac): 1.58 / 3.90 GFA (m2/sq.ft): 13,613 / 146,534	Tenure: RNTL Storeys: 9 # of Units: 180 Units per ha/ac: 114 / 46 FSI: 0.86
Centre ID: 80 Z Area Map: 46W Character Area: Meadowvale NHD Designation: Medium Density Zoning: RA1 Parking Spaces: 133	Building ID A 155 Building Name: Address: 2866 Battleford Rd Site Area (ha/ac): 1.19 / 2.94 GFA (m2/sq.ft): 7,522 / 80,969	Tenure: PCC Storeys: 3 # of Units: 66 Units per ha/ac: 55 / 22 FSI: 0.63

Residential Directory 2016: Apartment

Centre ID: 81 Z Area Map: 46W Character Area: Meadowvale NHD Designation: High Density Zoning: RA4-32 Parking Spaces: 494	Building ID A 156 Building Name: Meadowvale Apartments & Townho Address: 2699 Battleford Rd Site Area (ha/ac): 3.03 / 7.49 GFA (m2/sq.ft): 29,881 / 321,647	Tenure: RNTL Storeys: 15 # of Units: 313 Units per ha/ac: 103 / 42 FSI: 0.99
Centre ID: 83 Z Area Map: 46W Character Area: Meadowvale NHD Designation: High Density Zoning: RA4-1 Parking Spaces: 224	Building ID A 157 Building Name: Bristol Court Apartments Address: 6550 Glen Erin Dr Site Area (ha/ac): 1.20 / 2.97 GFA (m2/sq.ft): 10,223 / 110,043	Tenure: RNTL Storeys: 15 # of Units: 111 Units per ha/ac: 93 / 37 FSI: 0.85
Centre ID: 84 Z Area Map: 46W Character Area: Meadowvale NHD Designation: High Density Zoning: RA4-4 Parking Spaces: 279	Building ID A 158 Building Name: Waterford Tower Apartments Address: 2645 Battleford Rd Site Area (ha/ac): 1.12 / 2.77 GFA (m2/sq.ft): 13,410 / 144,349	Tenure: RNTL Storeys: 18 # of Units: 139 Units per ha/ac: 124 / 50 FSI: 1.20
Centre ID: 86 Z Area Map: 40E Character Area: Malton NHD Designation: High Density Zoning: RA3-35 Parking Spaces: 182	Building ID A 897 Building Name: Derrybrae Place Address: 7095 Rexwood Rd Site Area (ha/ac): 0.87 / 2.16 GFA (m2/sq.ft): 12,491 / 134,459	Tenure: RNTL-PNP Storeys: 10 # of Units: 129 Units per ha/ac: 148 / 60 FSI: 1.43
Centre ID: 104 Z Area Map: 49E Character Area: Malton NHD Designation: Low Density I Zoning: R3 Parking Spaces: 14	Building ID A 175 Building Name: Address: 14 North Alarton St Site Area (ha/ac): 0.12 / 0.30 GFA (m2/sq.ft): 573 / 6,168	Tenure: RNTL Storeys: 2 # of Units: 10 Units per ha/ac: 83 / 34 FSI: 0.48
Centre ID: 107 Z Area Map: 49E Character Area: Malton NHD Designation: High Density Zoning: RA2 Parking Spaces: 91	Building ID A 177 Building Name: Ariann Terrace Address: 7256 Airport Rd Site Area (ha/ac): 0.79 / 1.95 GFA (m2/sq.ft): 6,970 / 75,027	Tenure: RNTL Storeys: 6 # of Units: 72 Units per ha/ac: 91 / 37 FSI: 0.88
Centre ID: 108 Z Area Map: 48W Character Area: Malton NHD Designation: High Density Zoning: RA2 Parking Spaces: 145	Building ID A 178 Building Name: Morning Star North Address: 3425 Morning Star Dr Site Area (ha/ac): 1.01 / 2.50 GFA (m2/sq.ft): 10,409 / 112,045	Tenure: RNTL Storeys: 7 # of Units: 116 Units per ha/ac: 115 / 46 FSI: 1.03

Residential Directory 2016: Apartment

Centre ID: 109 Z Area Map: 48W Character Area: Malton CN Designation: High Density Zoning: RA2 Parking Spaces: 163	Building ID A 179 Building Name: Morning Star South Address: 3420 Morning Star Dr Site Area (ha/ac): 1.11 / 2.74 GFA (m2/sq.ft): 11,298 / 121,615	Tenure: RNTL Storeys: 7 # of Units: 130 Units per ha/ac: 117 / 47 FSI: 1.02
Centre ID: 110 Z Area Map: 48E Character Area: Malton NHD Designation: High Density Zoning: RA1-1 Parking Spaces: 20	Building ID A 180 Building Name: Etude Drive Seniors Address: 3580 Etude Dr Site Area (ha/ac): 0.34 / 0.84 GFA (m2/sq.ft): 3,040 / 32,723	Tenure: RNTL-PNPSC Storeys: 4 # of Units: 50 Units per ha/ac: 147 / 60 FSI: 0.89
Centre ID: 111 Z Area Map: 48E Character Area: Malton NHD Designation: High Density Zoning: RA1-1 Parking Spaces: 62	Building ID A 181 Building Name: Address: 3455 Morning Star Dr Site Area (ha/ac): 0.51 / 1.26 GFA (m2/sq.ft): 4,994 / 53,757	Tenure: PCC Storeys: 4 # of Units: 48 Units per ha/ac: 94 / 38 FSI: 0.98
Centre ID: 112 Z Area Map: 48E Character Area: Malton NHD Designation: High Density Zoning: RA3-5 Parking Spaces: 453	Building ID A 965 Building Name: The Cedar Address: 3555 Derry Rd E Site Area (ha/ac): 1.30 / 3.21 GFA (m2/sq.ft): 16,187 / 174,238	Tenure: PCC Storeys: 10 # of Units: 121 Units per ha/ac: 93 / 38 FSI: 1.25
Centre ID: 112 Z Area Map: 48E Character Area: Malton NHD Designation: High Density Zoning: RA3-5 Parking Spaces: 453	Building ID A 182 Building Name: The Maple Address: 3533 Derry Rd E Site Area (ha/ac): 1.30 / 3.21 GFA (m2/sq.ft): 16,187 / 174,238	Tenure: PCC Storeys: 10 # of Units: 116 Units per ha/ac: 89 / 36 FSI: 1.25
Centre ID: 112 Z Area Map: 48E Character Area: Malton NHD Designation: High Density Zoning: RA3-5 Parking Spaces: 453	Building ID A 966 Building Name: The Maple Address: 3577 Derry Rd E Site Area (ha/ac): 1.30 / 3.21 GFA (m2/sq.ft): 16,187 / 174,238	Tenure: PCC Storeys: 10 # of Units: 116 Units per ha/ac: 89 / 36 FSI: 1.25
Centre ID: 115 Z Area Map: 48E Character Area: Malton CN Designation: High Density Zoning: RA2-4 Parking Spaces: 211	Building ID A 183 Building Name: Riverside Royal Address: 7170 Darcel Ave Site Area (ha/ac): 1.21 / 2.99 GFA (m2/sq.ft): 17,806 / 191,668	Tenure: PCC Storeys: 6 # of Units: 167 Units per ha/ac: 138 / 56 FSI: 1.47

Residential Directory 2016: Apartment

Centre ID: 116 Z Area Map: 48E Character Area: Malton CN Designation: High Density Zoning: RA2-4 Parking Spaces: 265	Building ID A 184 Building Name: Riverside Royal II Address: 7230 Darcel Ave Site Area (ha/ac): 1.51 / 3.73 GFA (m2/sq.ft): 18,850 / 202,906	Tenure: PCC-RNTL Storeys: 6 # of Units: 207 Units per ha/ac: 137 / 55 FSI: 1.25
Centre ID: 117 Z Area Map: 48E Character Area: Malton CN Designation: High Density Zoning: RA2-4 Parking Spaces: 289	Building ID A 185 Building Name: Darcel Apartments Address: 7280 Darcel Ave Site Area (ha/ac): 1.61 / 3.98 GFA (m2/sq.ft): 23,776 / 255,931	Tenure: PCC-RNTL Storeys: 6 # of Units: 222 Units per ha/ac: 138 / 56 FSI: 1.48
Centre ID: 118 Z Area Map: 48E Character Area: Malton NHD Designation: High Density Zoning: RA3-5 Parking Spaces: 138	Building ID A 186 Building Name: Address: 7110 Darcel Ave Site Area (ha/ac): 0.62 / 1.53 GFA (m2/sq.ft): 10,716 / 115,350	Tenure: RNTL Storeys: 12 # of Units: 112 Units per ha/ac: 181 / 73 FSI: 1.73
Centre ID: 119 Z Area Map: 20 Character Area: Applewood NHD Designation: High Density Zoning: RA2-40 Parking Spaces: 70	Building ID A 187 Building Name: Address: 1275 Silver Spear Rd Site Area (ha/ac): 1.06 / 2.62 GFA (m2/sq.ft): 5,061 / 54,478	Tenure: COOP-FED Storeys: 5 # of Units: 58 Units per ha/ac: 55 / 22 FSI: 0.48
Centre ID: 120 Z Area Map: 19 Character Area: Applewood NHD Designation: High Density Zoning: RA2-40 Parking Spaces: 58	Building ID A 188 Building Name: Address: 3395 Ponytrail Dr Site Area (ha/ac): 0.86 / 2.13 GFA (m2/sq.ft): 4,665 / 50,215	Tenure: RNTL Storeys: 6 # of Units: 46 Units per ha/ac: 53 / 22 FSI: 0.54
Centre ID: 121 Z Area Map: 19 Character Area: Applewood NHD Designation: High Density Zoning: RA2-40 Parking Spaces: 58	Building ID A 189 Building Name: Ponytrail Court Apartments Address: 3401 Ponytrail Dr Site Area (ha/ac): 0.86 / 2.13 GFA (m2/sq.ft): 4,730 / 50,915	Tenure: RNTL Storeys: 6 # of Units: 45 Units per ha/ac: 52 / 21 FSI: 0.55
Centre ID: 122 Z Area Map: 19 Character Area: Applewood NHD Designation: High Density Zoning: RA3-21 Parking Spaces: 94	Building ID A 190 Building Name: The Linwood Address: 1785 Bloor St Site Area (ha/ac): 1.28 / 3.16 GFA (m2/sq.ft): 5,999 / 64,575	Tenure: RNTL Storeys: 10 # of Units: 76 Units per ha/ac: 59 / 24 FSI: 0.47

Residential Directory 2016: Apartment

Centre ID: 123 Z Area Map: 19 Character Area: Applewood NHD Designation: High Density Zoning: RA2-40 Parking Spaces: 50	Building ID A 191 Building Name: La Vista Apartment Address: 3310 Fieldgate Dr Site Area (ha/ac): 0.67 / 1.66 GFA (m2/sq.ft): 3,530 / 37,998	Tenure: RNTL Storeys: 5 # of Units: 40 Units per ha/ac: 60 / 24 FSI: 0.53
Centre ID: 124 Z Area Map: 19 Character Area: Applewood NHD Designation: High Density Zoning: RA2-40 Parking Spaces: 70	Building ID A 192 Building Name: Hillcrest Apartments Address: 1780 Bloor St Site Area (ha/ac): 0.96 / 2.37 GFA (m2/sq.ft): 5,179 / 55,748	Tenure: RNTL Storeys: 6 # of Units: 57 Units per ha/ac: 59 / 24 FSI: 0.54
Centre ID: 125 Z Area Map: 19 Character Area: Applewood NHD Designation: High Density Zoning: RA2-40 Parking Spaces: 53	Building ID A 193 Building Name: Address: 1525 Bloor St Site Area (ha/ac): 0.76 / 1.88 GFA (m2/sq.ft): 3,676 / 39,569	Tenure: RNTL Storeys: 6 # of Units: 44 Units per ha/ac: 58 / 23 FSI: 0.48
Centre ID: 126 Z Area Map: 19 Character Area: Applewood NHD Designation: Medium Density Zoning: RA1-25 Parking Spaces: 30	Building ID A 194 Building Name: Address: 1835 Bloor St Site Area (ha/ac): 0.46 / 1.14 GFA (m2/sq.ft): 1,790 / 19,268	Tenure: RNTL Storeys: 4 # of Units: 24 Units per ha/ac: 52 / 21 FSI: 0.39
Centre ID: 127 Z Area Map: 19 Character Area: Applewood NHD Designation: High Density Zoning: RA3-21 Parking Spaces: 285	Building ID A 1987 Building Name: Address: 1855 Bloor St Site Area (ha/ac): 1.03 / 2.54 GFA (m2/sq.ft): 5,281 / 56,846	Tenure: RNTL Storeys: 4 # of Units: 80 Units per ha/ac: 78 / 32 FSI: 0.51
Centre ID: 127 Z Area Map: 19 Character Area: Applewood NHD Designation: High Density Zoning: RA3-21 Parking Spaces: 285	Building ID A 195 Building Name: BRIDGEWOOD PLACE Address: 1867 Bloor St Site Area (ha/ac): 1.03 / 2.54 GFA (m2/sq.ft): 10,788 / 116,125	Tenure: RNTL Storeys: 11 # of Units: 133 Units per ha/ac: 130 / 52 FSI: 1.05
Centre ID: 128 Z Area Map: 20 Character Area: Rathwood-Applewood CN Designation: High Density Zoning: H-RA4-42 Parking Spaces: 249	Building ID A 196 Building Name: Inwood Manor Address: 1355 Silver Spear Rd Site Area (ha/ac): 1.47 / 3.63 GFA (m2/sq.ft): 14,662 / 157,826	Tenure: RNTL Storeys: 14 # of Units: 199 Units per ha/ac: 135 / 55 FSI: 1.00

Residential Directory 2016: Apartment

Centre ID: 129 Z Area Map: 20 Character Area: Applewood NHD Designation: High Density Zoning: RA3-1 Parking Spaces: 215	Building ID A 197 Building Name: Applewood On the Park Address: 1177 Bloor St Site Area (ha/ac): 1.31 / 3.24 GFA (m2/sq.ft): 18,378 / 197,826	Tenure: RNTL Storeys: 11 # of Units: 175 Units per ha/ac: 134 / 54 FSI: 1.40
Centre ID: 130 Z Area Map: 19 Character Area: Applewood NHD Designation: High Density Zoning: RA2-1 Parking Spaces: 167	Building ID A 198 Building Name: Williamsport Address: 1485 Williamsport Dr Site Area (ha/ac): 1.11 / 2.74 GFA (m2/sq.ft): 13,221 / 142,314	Tenure: RNTL Storeys: 9 # of Units: 132 Units per ha/ac: 119 / 48 FSI: 1.19
Centre ID: 131 Z Area Map: 19 Character Area: Applewood NHD Designation: High Density Zoning: RA3-1 Parking Spaces: 167	Building ID A 199 Building Name: The Havenwood Address: 3480 Havenwood Dr Site Area (ha/ac): 1.11 / 2.74 GFA (m2/sq.ft): 11,619 / 125,070	Tenure: RNTL Storeys: 9 # of Units: 133 Units per ha/ac: 120 / 48 FSI: 1.05
Centre ID: 132 Z Area Map: 19 Character Area: Applewood NHD Designation: High Density Zoning: RA2-1 Parking Spaces: 57	Building ID A 200 Building Name: Address: 1701 Wavell Cres Site Area (ha/ac): 0.41 / 1.01 GFA (m2/sq.ft): 4,206 / 45,274	Tenure: RNTL Storeys: 6 # of Units: 45 Units per ha/ac: 110 / 44 FSI: 1.03
Centre ID: 133 Z Area Map: 19 Character Area: Applewood NHD Designation: High Density Zoning: RA2-1 Parking Spaces: 57	Building ID A 201 Building Name: Address: 3450 Fieldgate Dr Site Area (ha/ac): 0.41 / 1.01 GFA (m2/sq.ft): 4,159 / 44,769	Tenure: RNTL Storeys: 6 # of Units: 45 Units per ha/ac: 110 / 44 FSI: 1.01
Centre ID: 134 Z Area Map: 19 Character Area: Applewood NHD Designation: High Density Zoning: RA3-1 Parking Spaces: 204	Building ID A 202 Building Name: The Fleetdale Address: 1665 Bloor St Site Area (ha/ac): 1.41 / 3.48 GFA (m2/sq.ft): 18,654 / 200,797	Tenure: RNTL Storeys: 11 # of Units: 158 Units per ha/ac: 112 / 45 FSI: 1.32
Centre ID: 135 Z Area Map: 19 Character Area: Applewood NHD Designation: High Density Zoning: RA3-1 Parking Spaces: 190	Building ID A 203 Building Name: Centennial Apartment Address: 3355 Ponytrail Dr Site Area (ha/ac): 0.95 / 2.35 GFA (m2/sq.ft): 10,064 / 108,332	Tenure: RNTL Storeys: 10 # of Units: 118 Units per ha/ac: 124 / 50 FSI: 1.06

Residential Directory 2016: Apartment

Centre ID: 136 Z Area Map: 19 Character Area: Applewood NHD Designation: High Density Zoning: RA3-1 Parking Spaces: 126	Building ID A 204 Building Name: Ravine Apartments Address: 3375 Ponytrail Dr Site Area (ha/ac): 1.07 / 2.64 GFA (m2/sq.ft): 11,847 / 127,524	Tenure: RNTL Storeys: 10 # of Units: 116 Units per ha/ac: 108 / 44 FSI: 1.11
Centre ID: 137 Z Area Map: 19 Character Area: Applewood NHD Designation: High Density Zoning: RA3-1 Parking Spaces: 137	Building ID A 205 Building Name: Bristol Arms Apartments Address: 1745 Bloor St Site Area (ha/ac): 0.81 / 2.00 GFA (m2/sq.ft): 8,955 / 96,394	Tenure: RNTL Storeys: 9 # of Units: 110 Units per ha/ac: 136 / 55 FSI: 1.11
Centre ID: 138 Z Area Map: 19 Character Area: Applewood NHD Designation: High Density Zoning: RA3-1 Parking Spaces: 153	Building ID A 206 Building Name: The Bloorfield Address: 1759 Bloor St Site Area (ha/ac): 0.91 / 2.25 GFA (m2/sq.ft): 11,143 / 119,946	Tenure: RNTL Storeys: 9 # of Units: 106 Units per ha/ac: 116 / 47 FSI: 1.22
Centre ID: 139 Z Area Map: 20 Character Area: Applewood NHD Designation: High Density Zoning: RA4-13 Parking Spaces: 170	Building ID A 207 Building Name: Dixie One Address: 3170 Golden Orchard Dr Site Area (ha/ac): 1.75 / 4.32 GFA (m2/sq.ft): 9,223 / 99,279	Tenure: RNTL Storeys: 16 # of Units: 127 Units per ha/ac: 73 / 29 FSI: 0.53
Centre ID: 140 Z Area Map: 20 Character Area: Applewood NHD Designation: High Density Zoning: RA4-13 Parking Spaces: 148	Building ID A 208 Building Name: DixieTwo Address: 3150 Golden Orchard Dr Site Area (ha/ac): 1.24 / 3.06 GFA (m2/sq.ft): 11,210 / 120,667	Tenure: RNTL Storeys: 14 # of Units: 111 Units per ha/ac: 90 / 36 FSI: 0.90
Centre ID: 141 Z Area Map: 19 Character Area: Applewood NHD Designation: High Density Zoning: RA2-40 Parking Spaces: 69	Building ID A 209 Building Name: Bloor Heights Apartments Address: 1475 Bloor St Site Area (ha/ac): 0.59 / 1.45 GFA (m2/sq.ft): 4,415 / 47,524	Tenure: RNTL Storeys: 7 # of Units: 55 Units per ha/ac: 93 / 38 FSI: 0.75
Centre ID: 142 Z Area Map: 19 Character Area: Applewood NHD Designation: High Density Zoning: RA2-40 Parking Spaces: 69	Building ID A 210 Building Name: Address: 3410 Havenwood Dr Site Area (ha/ac): 0.59 / 1.45 GFA (m2/sq.ft): 4,650 / 50,054	Tenure: RNTL Storeys: 6 # of Units: 53 Units per ha/ac: 90 / 36 FSI: 0.79

Residential Directory 2016: Apartment

Centre ID: 143 Z Area Map: 19 Character Area: Applewood NHD Designation: High Density Zoning: RA2-40 Parking Spaces: 67	Building ID A 211 Building Name: Strathroy Manor Address: 1470 Williamsport Dr Site Area (ha/ac): 0.59 / 1.45 GFA (m2/sq.ft): 4,550 / 48,977	Tenure: RNTL Storeys: 6 # of Units: 53 Units per ha/ac: 90 / 36 FSI: 0.77
Centre ID: 144 Z Area Map: 19 Character Area: Applewood NHD Designation: High Density Zoning: RA2-40 Parking Spaces: 65	Building ID A 212 Building Name: Havenwood Apartments Address: 3370 Havenwood Dr Site Area (ha/ac): 0.69 / 1.70 GFA (m2/sq.ft): 4,269 / 45,953	Tenure: RNTL Storeys: 6 # of Units: 52 Units per ha/ac: 75 / 30 FSI: 0.62
Centre ID: 145 Z Area Map: 19 Character Area: Applewood NHD Designation: High Density Zoning: RA2-40 Parking Spaces: 65	Building ID A 213 Building Name: Address: 1470 Bloor St Site Area (ha/ac): 0.69 / 1.70 GFA (m2/sq.ft): 4,095 / 44,080	Tenure: RNTL Storeys: 6 # of Units: 52 Units per ha/ac: 75 / 30 FSI: 0.59
Centre ID: 146 Z Area Map: 19 Character Area: Applewood NHD Designation: High Density Zoning: RA2-40 Parking Spaces: 65	Building ID A 214 Building Name: Tyneburn Towers Address: 1465 Tyneburn Cres Site Area (ha/ac): 0.69 / 1.70 GFA (m2/sq.ft): 5,137 / 55,296	Tenure: RNTL Storeys: 6 # of Units: 57 Units per ha/ac: 83 / 33 FSI: 0.74
Centre ID: 147 Z Area Map: 19 Character Area: Applewood NHD Designation: High Density Zoning: RA2-40 Parking Spaces: 113	Building ID A 215 Building Name: Greenwin Property Management Address: 1440 Bloor St Site Area (ha/ac): 1.18 / 2.92 GFA (m2/sq.ft): 8,896 / 95,759	Tenure: RNTL Storeys: 8 # of Units: 94 Units per ha/ac: 80 / 32 FSI: 0.75
Centre ID: 148 Z Area Map: 19 Character Area: Applewood NHD Designation: High Density Zoning: RA4-1 Parking Spaces: 434	Building ID A 217 Building Name: Orchard Place Address: 1850 Bloor St Site Area (ha/ac): 2.08 / 5.14 GFA (m2/sq.ft): 17,099 / 184,058	Tenure: RNTL Storeys: 14 # of Units: 167 Units per ha/ac: 80 / 32 FSI: 0.82
Centre ID: 148 Z Area Map: 19 Character Area: Applewood NHD Designation: High Density Zoning: RA4-1 Parking Spaces: 434	Building ID A 216 Building Name: Orchard Place Address: 1840 Bloor St Site Area (ha/ac): 2.08 / 5.14 GFA (m2/sq.ft): 17,099 / 184,058	Tenure: RNTL Storeys: 14 # of Units: 167 Units per ha/ac: 80 / 32 FSI: 0.82

Residential Directory 2016: Apartment

Centre ID: 150 Z Area Map: 19 Character Area: Applewood NHD Designation: High Density Zoning: RA4-1 Parking Spaces: 212	Building ID A 218 Building Name: Lenworth Towers Address: 1900 Bloor St Site Area (ha/ac): 2.28 / 5.63 GFA (m2/sq.ft): 17,099 / 184,058	Tenure: RNTL Storeys: 14 # of Units: 166 Units per ha/ac: 73 / 29 FSI: 0.75
Centre ID: 151 Z Area Map: 19 Character Area: Applewood NHD Designation: High Density Zoning: RA2-1 Parking Spaces: 94	Building ID A 219 Building Name: Address: 3320 Fieldgate Dr Site Area (ha/ac): 0.61 / 1.51 GFA (m2/sq.ft): 7,000 / 75,350	Tenure: PCC Storeys: 8 # of Units: 76 Units per ha/ac: 125 / 50 FSI: 1.15
Centre ID: 152 Z Area Map: 19 Character Area: Applewood NHD Designation: High Density Zoning: RA2-40 Parking Spaces: 162	Building ID A 220 Building Name: Address: 1660 Bloor St Site Area (ha/ac): 1.46 / 3.61 GFA (m2/sq.ft): 11,422 / 122,949	Tenure: PCC Storeys: 8 # of Units: 129 Units per ha/ac: 88 / 36 FSI: 0.78
Centre ID: 154 Z Area Map: 19 Character Area: Applewood NHD Designation: High Density Zoning: RA3-1 Parking Spaces: 192	Building ID A 221 Building Name: Address: 1750 Bloor St Site Area (ha/ac): 1.31 / 3.24 GFA (m2/sq.ft): 15,402 / 165,791	Tenure: RNTL Storeys: 11 # of Units: 153 Units per ha/ac: 117 / 47 FSI: 1.18
Centre ID: 155 Z Area Map: 20 Character Area: Applewood NHD Designation: High Density Zoning: RA5-1 Parking Spaces: 475	Building ID A 222 Building Name: Applewood Towers Address: 1055 Bloor St Site Area (ha/ac): 2.81 / 6.94 GFA (m2/sq.ft): 43,667 / 470,043	Tenure: RNTL Storeys: 17 # of Units: 323 Units per ha/ac: 115 / 47 FSI: 1.55
Centre ID: 156 Z Area Map: 20 Character Area: Applewood NHD Designation: High Density Zoning: RA5-1 Parking Spaces: 492	Building ID A 223 Building Name: The Westwood Address: 3400 Riverspray Cres Site Area (ha/ac): 3.31 / 8.18 GFA (m2/sq.ft): 33,583 / 361,496	Tenure: RNTL Storeys: 20 # of Units: 354 Units per ha/ac: 107 / 43 FSI: 1.01
Centre ID: 157 Z Area Map: 20 Character Area: Applewood NHD Designation: High Density Zoning: RA5-21 Parking Spaces: 657	Building ID A 224 Building Name: Applewood Landmark Address: 1333 Bloor St Site Area (ha/ac): 2.91 / 7.19 GFA (m2/sq.ft): 43,152 / 464,499	Tenure: PCC Storeys: 26 # of Units: 442 Units per ha/ac: 152 / 61 FSI: 1.48

Residential Directory 2016: Apartment

Centre ID: 158 Z Area Map: 20 Character Area: Applewood NHD Designation: High Density Zoning: RA2-1 Parking Spaces: 30	Building ID A 225 Building Name: Sen-Auga Court Address: 3020 Queen Frederica Dr Site Area (ha/ac): 0.62 / 1.53 GFA (m2/sq.ft): 5,954 / 64,090	Tenure: RNTL-PNPSC Storeys: 6 # of Units: 114 Units per ha/ac: 184 / 74 FSI: 0.96
Centre ID: 159 Z Area Map: 20 Character Area: Rathwood-Applewood CN Designation: High Density Zoning: RA2-4 Parking Spaces: 113	Building ID A 226 Building Name: Treehaven Apartments Address: 1315 Silver Spear Rd Site Area (ha/ac): 0.81 / 2.00 GFA (m2/sq.ft): 10,473 / 112,734	Tenure: RNTL Storeys: 8 # of Units: 90 Units per ha/ac: 111 / 45 FSI: 1.29
Centre ID: 160 Z Area Map: 19 Character Area: Applewood NHD Designation: High Density Zoning: RA3-1 Parking Spaces: 341	Building ID A 227 Building Name: Marklane Park Address: 1615 Bloor St Site Area (ha/ac): 1.57 / 3.88 GFA (m2/sq.ft): 13,199 / 142,077	Tenure: PCC Storeys: 12 # of Units: 134 Units per ha/ac: 85 / 35 FSI: 0.84
Centre ID: 160 Z Area Map: 19 Character Area: Applewood NHD Designation: High Density Zoning: RA3-1 Parking Spaces: 341	Building ID A 947 Building Name: Address: 1625 Bloor St Site Area (ha/ac): 1.57 / 3.88 GFA (m2/sq.ft): 13,199 / 142,077	Tenure: PCC Storeys: 12 # of Units: 134 Units per ha/ac: 85 / 35 FSI: 0.84
Centre ID: 162 Z Area Map: 20 Character Area: Applewood NHD Designation: High Density Zoning: RA4-5 Parking Spaces: 280	Building ID A 228 Building Name: Tomken Place Address: 935 Dundas St E Site Area (ha/ac): 1.01 / 2.50 GFA (m2/sq.ft): 13,312 / 143,294	Tenure: RNTL Storeys: 16 # of Units: 142 Units per ha/ac: 141 / 57 FSI: 1.32
Centre ID: 163 Z Area Map: 20 Character Area: Applewood NHD Designation: High Density Zoning: RA5-21 Parking Spaces: 600	Building ID A 229 Building Name: Applewood Landmark Address: 1300 Bloor St Site Area (ha/ac): 2.90 / 7.17 GFA (m2/sq.ft): 44,127 / 474,995	Tenure: PCC Storeys: 27 # of Units: 300 Units per ha/ac: 103 / 42 FSI: 1.52
Centre ID: 165 Z Area Map: 20 Character Area: Applewood NHD Designation: High Density Zoning: RA4-1 Parking Spaces: 143	Building ID A 230 Building Name: The Windsor Address: 3025 Queen Frederica Dr Site Area (ha/ac): 1.01 / 2.50 GFA (m2/sq.ft): 9,985 / 107,481	Tenure: PCC Storeys: 15 # of Units: 113 Units per ha/ac: 112 / 45 FSI: 0.99

Residential Directory 2016: Apartment

Centre ID: 167 Z Area Map: 20 Character Area: Applewood NHD Designation: High Density Zoning: RA3-1 Parking Spaces: 89	Building ID A 231 Building Name: Address: 3065 Queen Frederica Dr Site Area (ha/ac): 0.61 / 1.51 GFA (m2/sq.ft): 5,617 / 60,463	Tenure: PCC Storeys: 11 # of Units: 71 Units per ha/ac: 116 / 47 FSI: 0.92
Centre ID: 168 Z Area Map: 20 Character Area: Applewood NHD Designation: High Density Zoning: RA3-1 Parking Spaces: 90	Building ID A 232 Building Name: Benson Tower Address: 3085 Queen Frederica Dr Site Area (ha/ac): 0.57 / 1.41 GFA (m2/sq.ft): 6,158 / 66,290	Tenure: CDM Storeys: 11 # of Units: 73 Units per ha/ac: 128 / 52 FSI: 1.08
Centre ID: 169 Z Area Map: 20 Character Area: Applewood NHD Designation: High Density Zoning: RA3-1 Parking Spaces: 89	Building ID A 233 Building Name: Warwick Address: 3105 Queen Frederica Dr Site Area (ha/ac): 0.61 / 1.51 GFA (m2/sq.ft): 5,617 / 60,463	Tenure: PCC Storeys: 11 # of Units: 71 Units per ha/ac: 116 / 47 FSI: 0.92
Centre ID: 170 Z Area Map: 20 Character Area: Applewood NHD Designation: High Density Zoning: RA3-1 Parking Spaces: 89	Building ID A 234 Building Name: The Cavendish Address: 3125 Queen Frederica Dr Site Area (ha/ac): 0.61 / 1.51 GFA (m2/sq.ft): 5,617 / 60,463	Tenure: RNTL Storeys: 11 # of Units: 73 Units per ha/ac: 120 / 48 FSI: 0.92
Centre ID: 178 Z Area Map: 20 Character Area: Applewood NHD Designation: Medium Density Zoning: RA1 Parking Spaces: 91	Building ID A 240 Building Name: San Tropez Village Address: 1011 Dundas St E Site Area (ha/ac): 0.94 / 2.32 GFA (m2/sq.ft): 8,078 / 86,954	Tenure: COOP-FED Storeys: 4 # of Units: 63 Units per ha/ac: 67 / 27 FSI: 0.86
Centre ID: 179 Z Area Map: 20 Character Area: Applewood NHD Designation: High Density Zoning: RA2-40 Parking Spaces: 231	Building ID A 241 Building Name: Riley Court Address: 880 Riley Crt Site Area (ha/ac): 1.01 / 2.50 GFA (m2/sq.ft): 6,378 / 68,654	Tenure: RNTL-PNP Storeys: 8 # of Units: 146 Units per ha/ac: 145 / 59 FSI: 0.63
Centre ID: 180 Z Area Map: 19 Character Area: Applewood NHD Designation: Medium Density Zoning: RA1 Parking Spaces: 145	Building ID A 242 Building Name: Mississauga Terrace Address: 1624 Bloor St Site Area (ha/ac): 1.39 / 3.43 GFA (m2/sq.ft): 11,053 / 118,977	Tenure: PCC Storeys: 4 # of Units: 112 Units per ha/ac: 81 / 33 FSI: 0.80

Residential Directory 2016: Apartment

Centre ID: 215 Z Area Map: 27 Character Area: Rathwood-Applewood CN Designation: High Density Zoning: RA4 Parking Spaces: 231	Building ID A 901 Building Name: Int. Ladies Gament Union Co-op Address: 4050 Dixie Rd Site Area (ha/ac): 0.77 / 1.90 GFA (m2/sq.ft): 14,235 / 153,229	Tenure: COOP-ROP Storeys: 14 # of Units: 143 Units per ha/ac: 186 / 75 FSI: 1.85
Centre ID: 216 Z Area Map: 28 Character Area: Rathwood NHD Designation: High Density Zoning: RA3 Parking Spaces: 235	Building ID A 268 Building Name: Address: 355 Rathburn Rd E Site Area (ha/ac): 1.80 / 4.45 GFA (m2/sq.ft): 12,260 / 131,970	Tenure: PCC Storeys: 12 # of Units: 117 Units per ha/ac: 65 / 26 FSI: 0.68
Centre ID: 217 Z Area Map: 27 Character Area: Rathwood NHD Designation: High Density Zoning: RA2-11 Parking Spaces: 105	Building ID A 902 Building Name: Tomken Grove Address: 924 Rathburn Rd E Site Area (ha/ac): 1.40 / 3.46 GFA (m2/sq.ft): 6,469 / 69,634	Tenure: RNTL-PRIVNP Storeys: 7 # of Units: 68 Units per ha/ac: 49 / 20 FSI: 0.46
Centre ID: 218 Z Area Map: 28 Character Area: Rathwood NHD Designation: High Density Zoning: RA1-1 Parking Spaces: 174	Building ID A 269 Building Name: Village West Address: 425 Rathburn Rd E Site Area (ha/ac): 2.83 / 6.99 GFA (m2/sq.ft): /	Tenure: RNTL Storeys: 3 # of Units: 192 Units per ha/ac: 68 / 27 FSI:
Centre ID: 219 Z Area Map: 28 Character Area: DT Core Designation: Downtown Mixed Use Zoning: H-CC2{3} Parking Spaces: 283	Building ID A 270 Building Name: Shergate Tower Address: 200 Robert Speck Pky Site Area (ha/ac): 0.65 / 1.61 GFA (m2/sq.ft): 20,188 / 217,309	Tenure: PCC Storeys: 21 # of Units: 161 Units per ha/ac: 247 / 100 FSI: 3.09
Centre ID: 220 Z Area Map: 28 Character Area: Rathwood NHD Designation: High Density Zoning: RA1-1 Parking Spaces: 203	Building ID A 271 Building Name: Peel Non-Profit The Meadows Address: 385, 395, 405 Rathburn Rd E Site Area (ha/ac): 1.49 / 3.68 GFA (m2/sq.ft): 11,148 / 120,000	Tenure: RNTL-PNP Storeys: 3 # of Units: 125 Units per ha/ac: 84 / 34 FSI: 0.75
Centre ID: 223 Z Area Map: 28 Character Area: DT Core Designation: Downtown Mixed Use Zoning: H-CC3{2} Parking Spaces: 296	Building ID A 272 Building Name: Sherwood Place Address: 4235 Sherwoodtowne Blvd Site Area (ha/ac): 0.69 / 1.71 GFA (m2/sq.ft): 20,400 / 219,591	Tenure: PCC Storeys: 18 # of Units: 170 Units per ha/ac: 245 / 99 FSI: 2.94

Residential Directory 2016: Apartment

Centre ID: 245 Z Area Map: 21 Character Area: Mississauga Valleys NHD Designation: High Density Zoning: RA5-3 Parking Spaces: 501	Building ID A 937 Building Name: Address: 620 Lolita Gdns Site Area (ha/ac): 1.31 / 3.24 GFA (m2/sq.ft): 20,231 / 217,772	Tenure: RNTL Storeys: 21 # of Units: 221 Units per ha/ac: 169 / 68 FSI: 1.54
Centre ID: 245 Z Area Map: 21 Character Area: Mississauga Valleys NHD Designation: High Density Zoning: RA5-3 Parking Spaces: 501	Building ID A 284 Building Name: Address: 600 Lolita Gdns Site Area (ha/ac): 1.31 / 3.24 GFA (m2/sq.ft): 16,135 / 173,681	Tenure: RNTL Storeys: 17 # of Units: 178 Units per ha/ac: 136 / 55 FSI: 1.23
Centre ID: 247 Z Area Map: 21 Character Area: Mississauga Valleys NHD Designation: High Density Zoning: RA5-3 Parking Spaces: 444	Building ID A 285 Building Name: Address: 530 Lolita Gdns Site Area (ha/ac): 2.23 / 5.51 GFA (m2/sq.ft): 22,346 / 240,538	Tenure: PCC Storeys: 19 # of Units: 220 Units per ha/ac: 99 / 40 FSI: 1.00
Centre ID: 248 Z Area Map: 21 Character Area: Mississauga Valleys NHD Designation: High Density Zoning: RA4-14 Parking Spaces: 401	Building ID A 289 Building Name: Address: 1300 Mississauga Valley Blvd Site Area (ha/ac): 2.60 / 6.42 GFA (m2/sq.ft): 17,137 / 184,467	Tenure: PCC Storeys: 13 # of Units: 152 Units per ha/ac: 58 / 24 FSI: 0.66
Centre ID: 248 Z Area Map: 21 Character Area: Mississauga Valleys NHD Designation: High Density Zoning: RA4-14 Parking Spaces: 401	Building ID A 955 Building Name: Address: 1320 Mississauga Valley Blvd Site Area (ha/ac): 2.60 / 6.42 GFA (m2/sq.ft): 17,137 / 184,467	Tenure: PCC Storeys: 11 # of Units: 157 Units per ha/ac: 60 / 24 FSI: 0.66
Centre ID: 250 Z Area Map: 21 Character Area: DT Fairview Designation: High Density Zoning: RA5-3 Parking Spaces: 294	Building ID A 290 Building Name: Aspen Grove Building Bldg A Address: 1563 Mississauga Valley Blvd Site Area (ha/ac): 0.92 / 2.27 GFA (m2/sq.ft): 15,645 / 168,407	Tenure: RNTL Storeys: 9 # of Units: 168 Units per ha/ac: 183 / 74 FSI: 1.70
Centre ID: 251 Z Area Map: 21 Character Area: DT Fairview Designation: High Density Zoning: RA5-3 Parking Spaces: 525	Building ID A 291 Building Name: Aspen Wood Towers Bldg B Address: 1547 Mississauga Valley Blvd Site Area (ha/ac): 2.74 / 6.77 GFA (m2/sq.ft): 27,424 / 295,199	Tenure: RNTL Storeys: 22 # of Units: 300 Units per ha/ac: 109 / 44 FSI: 1.00

Residential Directory 2016: Apartment

Centre ID: 252 Z Area Map: 21 Character Area: DT Fairview Designation: High Density Zoning: RA5-3 Parking Spaces: 526	Building ID A 292 Building Name: Aspen Woods Apartments Bldg C Address: 1477 Mississauga Valley Blvd Site Area (ha/ac): 2.74 / 6.77 GFA (m2/sq.ft): 27,424 / 295,199	Tenure: RNTL Storeys: 22 # of Units: 300 Units per ha/ac: 109 / 44 FSI: 1.00
Centre ID: 253 Z Area Map: 21 Character Area: DT Fairview Designation: High Density Zoning: RA5-3 Parking Spaces: 568	Building ID A 293 Building Name: Aspen Valley Woods Bldg D Address: 1423 Mississauga Valley Blvd Site Area (ha/ac): 3.41 / 8.43 GFA (m2/sq.ft): 32,523 / 350,086	Tenure: RNTL Storeys: 16 # of Units: 373 Units per ha/ac: 109 / 44 FSI: 0.95
Centre ID: 254 Z Area Map: 21 Character Area: DT Fairview Designation: High Density Zoning: RA5-3 Parking Spaces: 428	Building ID A 294 Building Name: Aspen Grove II Bldg E Address: 1405 Mississauga Valley Blvd Site Area (ha/ac): 0.92 / 2.27 GFA (m2/sq.ft): 8,898 / 95,780	Tenure: RNTL Storeys: 9 # of Units: 168 Units per ha/ac: 183 / 74 FSI: 0.97
Centre ID: 255 Z Area Map: 21 Character Area: DT Fairview Designation: High Density Zoning: RA5-8 Parking Spaces: 448	Building ID A 295 Building Name: Parkview Address: 1580 Mississauga Valley Blvd Site Area (ha/ac): 1.67 / 4.13 GFA (m2/sq.ft): 26,709 / 287,503	Tenure: PCC Storeys: 19 # of Units: 224 Units per ha/ac: 134 / 54 FSI: 1.60
Centre ID: 257 Z Area Map: 21 Character Area: DT Fairview Designation: High Density Zoning: RA5-8 Parking Spaces: 502	Building ID A 296 Building Name: Obelisk I Address: 3590 Kaneff Cres Site Area (ha/ac): 1.86 / 4.60 GFA (m2/sq.ft): 27,870 / 300,000	Tenure: PCC Storeys: 20 # of Units: 251 Units per ha/ac: 135 / 55 FSI: 1.50
Centre ID: 258 Z Area Map: 21 Character Area: DT Fairview Designation: High Density Zoning: RA5-8 Parking Spaces: 540	Building ID A 297 Building Name: Obelisk II Address: 3620 Kaneff Cres Site Area (ha/ac): 1.54 / 3.81 GFA (m2/sq.ft): 27,056 / 291,238	Tenure: PCC-RNTL Storeys: 23 # of Units: 309 Units per ha/ac: 201 / 81 FSI: 1.76
Centre ID: 259 Z Area Map: 21 Character Area: DT Fairview Designation: High Density Zoning: RA5-4 Parking Spaces: 407	Building ID A 298 Building Name: Obelisk III Address: 3575 Kaneff Cres Site Area (ha/ac): 1.65 / 4.08 GFA (m2/sq.ft): 22,798 / 245,404	Tenure: PCC-RNTL Storeys: 24 # of Units: 282 Units per ha/ac: 171 / 69 FSI: 1.38

Residential Directory 2016: Apartment

Centre ID: 260 Z Area Map: 21 Character Area: DT Fairview Designation: High Density Zoning: RA5-18 Parking Spaces: 573	Building ID A 299 Building Name: Place IV Address: 3650 Kaneff Cres Site Area (ha/ac): 2.21 / 5.46 GFA (m2/sq.ft): 39,497 / 425,156	Tenure: PCC Storeys: 34 # of Units: 260 Units per ha/ac: 118 / 48 FSI: 1.79
Centre ID: 261 Z Area Map: 21 Character Area: DT Fairview Designation: High Density Zoning: RA5-4 Parking Spaces: 343	Building ID A 300 Building Name: Place Royale Address: 3695 Kaneff Cres Site Area (ha/ac): 1.69 / 4.18 GFA (m2/sq.ft): 23,096 / 248,611	Tenure: PCC Storeys: 20 # of Units: 234 Units per ha/ac: 138 / 56 FSI: 1.37
Centre ID: 262 Z Area Map: 21 Character Area: DT Fairview Designation: High Density Zoning: RA5-8 Parking Spaces: 448	Building ID A 301 Building Name: Aspen Building A Address: 30 Elm Dr E Site Area (ha/ac): 1.67 / 4.13 GFA (m2/sq.ft): 24,875 / 267,761	Tenure: RNTL Storeys: 19 # of Units: 322 Units per ha/ac: 193 / 78 FSI: 1.49
Centre ID: 263 Z Area Map: 21 Character Area: DT Fairview Designation: High Density Zoning: RA5-8 Parking Spaces: 411	Building ID A 302 Building Name: Place Avant Address: 3700 Kaneff Cres Site Area (ha/ac): 1.68 / 4.15 GFA (m2/sq.ft): 27,792 / 299,160	Tenure: PCC Storeys: 24 # of Units: 279 Units per ha/ac: 166 / 67 FSI: 1.65
Centre ID: 264 Z Area Map: 21 Character Area: DT Fairview Designation: High Density Zoning: RA5-3 Parking Spaces: 705	Building ID A 303 Building Name: Aspen (Arista) Phase IV Address: 3665 Arista Way Site Area (ha/ac): 3.93 / 9.71 GFA (m2/sq.ft): 41,192 / 443,401	Tenure: RNTL Storeys: 19 # of Units: 458 Units per ha/ac: 117 / 47 FSI: 1.05
Centre ID: 265 Z Area Map: 21 Character Area: DT Fairview Designation: High Density Zoning: RA3-8 Parking Spaces: 151	Building ID A 304 Building Name: Fairview Place Peel Non-Profit Address: 15 Fairview Rd E Site Area (ha/ac): 0.53 / 1.31 GFA (m2/sq.ft): 9,142 / 98,407	Tenure: RNTL-PNP Storeys: 10 # of Units: 96 Units per ha/ac: 181 / 73 FSI: 1.72
Centre ID: 280 Z Area Map: 30 Character Area: East Credit NHD Designation: High Density Zoning: RA2-4 Parking Spaces: 310	Building ID A 827 Building Name: Las Americas Co-op Address: 1185 Vanrose St Site Area (ha/ac): 0.69 / 1.71 GFA (m2/sq.ft): 10,360 / 111,518	Tenure: COOP-ROP Storeys: 7 # of Units: 102 Units per ha/ac: 148 / 60 FSI: 1.50

Residential Directory 2016: Apartment

Centre ID: 280 Z Area Map: 30 Character Area: East Credit NHD Designation: High Density Zoning: RA2-4 Parking Spaces: 310	Building ID A 933 Building Name: WISMA Mega Indah Address: 1205 Vanrose St Site Area (ha/ac): 0.69 / 1.71 GFA (m2/sq.ft): 9,695 / 104,360	Tenure: RNTL-PRIVNP Storeys: 7 # of Units: 102 Units per ha/ac: 148 / 60 FSI: 1.40
Centre ID: 286 Z Area Map: 26 Character Area: Rathwood NHD Designation: High Density Zoning: RA4-1 Parking Spaces: 217	Building ID A 320 Building Name: Rathburn Apartments Address: 2121 Rathburn Rd E Site Area (ha/ac): 1.78 / 4.40 GFA (m2/sq.ft): 13,328 / 143,466	Tenure: RNTL Storeys: 13 # of Units: 139 Units per ha/ac: 78 / 32 FSI: 0.75
Centre ID: 289 Z Area Map: 27 Character Area: Rathwood NHD Designation: High Density Zoning: RA1-1 Parking Spaces: 112	Building ID A 321 Building Name: Tornat Consolidated Address: 4125 Tomken Rd Site Area (ha/ac): 0.40 / 1.00 GFA (m2/sq.ft): 2,420 / 26,050	Tenure: RNTL Storeys: 3 # of Units: 28 Units per ha/ac: 70 / 28 FSI: 0.60
Centre ID: 289 Z Area Map: 27 Character Area: Rathwood NHD Designation: High Density Zoning: RA1-1 Parking Spaces: 112	Building ID A 946 Building Name: Address: 4105 Tomken Rd Site Area (ha/ac): 0.81 / 1.99 GFA (m2/sq.ft): 4,841 / 52,110	Tenure: RNTL Storeys: 3 # of Units: 37 Units per ha/ac: 46 / 19 FSI: 0.60
Centre ID: 290 Z Area Map: 26 Character Area: Rathwood NHD Designation: High Density Zoning: RA4-1 Parking Spaces: 605	Building ID A 322 Building Name: Forest Park Circle Address: 4100 Ponytrail Dr Site Area (ha/ac): 1.87 / 4.63 GFA (m2/sq.ft): 18,453 / 198,633	Tenure: RNTL Storeys: 18 # of Units: 193 Units per ha/ac: 103 / 42 FSI: 0.98
Centre ID: 290 Z Area Map: 26 Character Area: Rathwood NHD Designation: High Density Zoning: RA4-1 Parking Spaces: 605	Building ID A 323 Building Name: Forest Park Circle Address: 1850 Rathburn Rd E Site Area (ha/ac): 1.87 / 4.63 GFA (m2/sq.ft): 18,520 / 199,354	Tenure: RNTL Storeys: 18 # of Units: 192 Units per ha/ac: 102 / 41 FSI: 0.99
Centre ID: 292 Z Area Map: 26 Character Area: Rathwood-Applewood CN Designation: High Density Zoning: H-RA5-39 Parking Spaces: 426	Building ID A 324 Building Name: Silverose Construction Address: 1315 Bough Beeches Blvd Site Area (ha/ac): 2.37 / 5.86 GFA (m2/sq.ft): 26,606 / 286,394	Tenure: RNTL Storeys: 20 # of Units: 270 Units per ha/ac: 114 / 46 FSI: 1.12

Residential Directory 2016: Apartment

Centre ID: 293 Z Area Map: 27 Character Area: Rathwood-Applewood CN Designation: High Density Zoning: RA4-5 Parking Spaces: 354	Building ID A 325 Building Name: Address: 1360 Rathburn Rd E Site Area (ha/ac): 1.52 / 3.76 GFA (m2/sq.ft): 17,331 / 186,555	Tenure: PCC Storeys: 18 # of Units: 176 Units per ha/ac: 116 / 47 FSI: 1.14
Centre ID: 294 Z Area Map: 27 Character Area: Rathwood NHD Designation: High Density Zoning: RA1-1 Parking Spaces: 86	Building ID A 326 Building Name: Westminster Court Address: 4150 Westminster PI Site Area (ha/ac): 1.61 / 3.98 GFA (m2/sq.ft): 13,339 / 143,584	Tenure: RNTL-PRIVNPSC Storeys: 3 # of Units: 190 Units per ha/ac: 118 / 48 FSI: 0.83
Centre ID: 295 Z Area Map: 27 Character Area: Rathwood NHD Designation: High Density Zoning: RA2-12 Parking Spaces: 234	Building ID A 327 Building Name: Sydenham Place Non-Profit Address: 4100 Westminster PI Site Area (ha/ac): 0.51 / 1.26 GFA (m2/sq.ft): 7,573 / 81,518	Tenure: RNTL-PNP Storeys: 7 # of Units: 77 Units per ha/ac: 151 / 61 FSI: 1.48
Centre ID: 295 Z Area Map: 27 Character Area: Rathwood NHD Designation: High Density Zoning: RA2-12 Parking Spaces: 234	Building ID A 711 Building Name: Sydenham Place Non-Profit Address: 4110 Westminster PI Site Area (ha/ac): 0.51 / 1.26 GFA (m2/sq.ft): 3,251 / 34,995	Tenure: RNTL-PNP Storeys: 3 # of Units: 30 Units per ha/ac: 59 / 24 FSI: 0.64
Centre ID: 310 Z Area Map: 14 Character Area: DT Hospital Designation: High Density Zoning: RA2-8 Parking Spaces: 171	Building ID A 339 Building Name: Luxor Apartments Address: 2503 Hurontario St Site Area (ha/ac): 0.48 / 1.17 GFA (m2/sq.ft): 7,475 / 80,463	Tenure: RNTL Storeys: 7 # of Units: 79 Units per ha/ac: 166 / 67 FSI: 1.57
Centre ID: 310 Z Area Map: 14 Character Area: DT Hospital Designation: High Density Zoning: RA2-8 Parking Spaces: 171	Building ID A 649 Building Name: Luxor Apartments Address: 2507 Hurontario St Site Area (ha/ac): 0.48 / 1.17 GFA (m2/sq.ft): 7,475 / 80,463	Tenure: RNTL Storeys: 7 # of Units: 98 Units per ha/ac: 206 / 83 FSI: 1.57
Centre ID: 312 Z Area Map: 14 Character Area: DT Hospital Designation: High Density Zoning: RA1-1 Parking Spaces: 36	Building ID A 340 Building Name: Address: 4 Paisley Blvd E Site Area (ha/ac): 0.18 / 0.44 GFA (m2/sq.ft): 1,692 / 18,213	Tenure: RNTL Storeys: 3 # of Units: 20 Units per ha/ac: 111 / 45 FSI: 0.94

Residential Directory 2016: Apartment

Centre ID: 313 Z Area Map: 38E Character Area: East Credit NHD Designation: High Density Zoning: RA3-5 Parking Spaces: 170	Building ID A 832 Building Name: Windsor Hill Apartment Address: 1035 Windsor Hill Blvd Site Area (ha/ac): 1.09 / 2.69 GFA (m2/sq.ft): 13,252 / 142,648	Tenure: RNTL-PRIVNP Storeys: 9 # of Units: 130 Units per ha/ac: 119 / 48 FSI: 1.22
Centre ID: 314 Z Area Map: 28 Character Area: Uptown MN Designation: High Density Zoning: RA3-8 Parking Spaces: 437	Building ID A 842 Building Name: Barbertain Cooperative Homes I Address: 110, 120 Acorn Pl Site Area (ha/ac): 1.44 / 3.56 GFA (m2/sq.ft): 25,912 / 278,924	Tenure: COOP-ROP Storeys: 12 # of Units: 274 Units per ha/ac: 190 / 77 FSI: 1.80
Centre ID: 315 Z Area Map: 14 Character Area: DT Hospital Designation: High Density Zoning: RA1-1 Parking Spaces: 43	Building ID A 341 Building Name: Address: 2417 Hurontario St Site Area (ha/ac): 0.41 / 1.01 GFA (m2/sq.ft): 3,272 / 35,221	Tenure: PCC Storeys: 3 # of Units: 47 Units per ha/ac: 115 / 46 FSI: 0.80
Centre ID: 316 Z Area Map: 28 Character Area: Uptown MN Designation: High Density Zoning: RA3-8 Parking Spaces: 308	Building ID A 843 Building Name: Weaver's Hill/Dan Benedict Co-oper Address: 85, 121 Acorn Pl Site Area (ha/ac): 0.97 / 2.40 GFA (m2/sq.ft): 24,812 / 267,083	Tenure: RNTL-PNP Storeys: 12 # of Units: 254 Units per ha/ac: 262 / 106 FSI: 2.56
Centre ID: 322 Z Area Map: 14 Character Area: DT Hospital Designation: High Density Zoning: RA1-5 Parking Spaces: 39	Building ID A 342 Building Name: Park Towers Address: 2333 Hurontario St Site Area (ha/ac): 0.28 / 0.69 GFA (m2/sq.ft): 4,255 / 45,802	Tenure: RNTL Storeys: 5 # of Units: 39 Units per ha/ac: 139 / 56 FSI: 1.52
Centre ID: 325 Z Area Map: 21 Character Area: DT Cooksville Designation: High Density Zoning: RA2 Parking Spaces: 61	Building ID A 343 Building Name: Westminster Court Address: 3160 Jaguar Valley Dr Site Area (ha/ac): 0.69 / 1.70 GFA (m2/sq.ft): 5,060 / 54,467	Tenure: RNTL Storeys: 6 # of Units: 61 Units per ha/ac: 88 / 36 FSI: 0.73
Centre ID: 326 Z Area Map: 21 Character Area: DT Cooksville Designation: High Density Zoning: RA2 Parking Spaces: 51	Building ID A 344 Building Name: Whitesands Apartments Address: 3151 Jaguar Valley Dr Site Area (ha/ac): 0.41 / 1.01 GFA (m2/sq.ft): 3,276 / 35,264	Tenure: RNTL Storeys: 5 # of Units: 41 Units per ha/ac: 100 / 40 FSI: 0.80

Residential Directory 2016: Apartment

Centre ID: 327 Z Area Map: 21 Character Area: DT Cooksville Designation: High Density Zoning: RA2 Parking Spaces: 41	Building ID A 345 Building Name: Whitecliffe Apartments Address: 3141 Jaguar Valley Dr Site Area (ha/ac): 0.43 / 1.06 GFA (m2/sq.ft): 3,636 / 39,139	Tenure: RNTL Storeys: 5 # of Units: 41 Units per ha/ac: 95 / 39 FSI: 0.85
Centre ID: 328 Z Area Map: 14 Character Area: DT Hospital Designation: High Density Zoning: RA2-38 Parking Spaces: 123	Building ID A 346 Building Name: Camilla Court Address: 2070 Camilla Rd Site Area (ha/ac): 0.97 / 2.40 GFA (m2/sq.ft): 7,516 / 80,904	Tenure: RNTL Storeys: 7 # of Units: 108 Units per ha/ac: 111 / 45 FSI: 0.77
Centre ID: 331 Z Area Map: 14 Character Area: Cooksville NHD (East) Designation: High Density Zoning: RA2 Parking Spaces: 170	Building ID A 347 Building Name: Elizabeth Court Apartments Address: 515 North Service Rd Site Area (ha/ac): 0.73 / 1.80 GFA (m2/sq.ft): 5,594 / 60,215	Tenure: RNTL Storeys: 6 # of Units: 68 Units per ha/ac: 93 / 38 FSI: 0.77
Centre ID: 335 Z Area Map: 14 Character Area: Cooksville NHD (East) Designation: High Density Zoning: RA2-38 Parking Spaces: 246	Building ID A 348 Building Name: Ravine View Apartments Address: 255 North Service Rd Site Area (ha/ac): 0.61 / 1.51 GFA (m2/sq.ft): 4,944 / 53,216	Tenure: RNTL Storeys: 6 # of Units: 66 Units per ha/ac: 108 / 44 FSI: 0.81
Centre ID: 335 Z Area Map: 14 Character Area: Cooksville NHD (East) Designation: High Density Zoning: RA2-38 Parking Spaces: 246	Building ID A 944 Building Name: Canterbury Address: 275 North Service Rd Site Area (ha/ac): 0.89 / 2.20 GFA (m2/sq.ft): 10,187 / 109,656	Tenure: RNTL Storeys: 7 # of Units: 82 Units per ha/ac: 92 / 37 FSI: 1.14
Centre ID: 335 Z Area Map: 14 Character Area: Cooksville NHD (East) Designation: High Density Zoning: RA2-38 Parking Spaces: 246	Building ID A 943 Building Name: Villa Nova Apartments Address: 265 North Service Rd Site Area (ha/ac): 0.66 / 1.63 GFA (m2/sq.ft): 4,944 / 53,216	Tenure: RNTL Storeys: 6 # of Units: 66 Units per ha/ac: 100 / 40 FSI: 0.75
Centre ID: 340 Z Area Map: 21 Character Area: DT Cooksville Designation: High Density Zoning: RA3-18 Parking Spaces: 193	Building ID A 945 Building Name: Ashworth Square Co-op Address: 3180 Kirwin Ave Site Area (ha/ac): 0.81 / 1.99 GFA (m2/sq.ft): 6,564 / 70,651	Tenure: COOP-FED Storeys: 4 # of Units: 72 Units per ha/ac: 89 / 36 FSI: 0.81

Residential Directory 2016: Apartment

Centre ID: 340 Z Area Map: 21 Character Area: DT Cooksville Designation: High Density Zoning: RA3-18 Parking Spaces: 193	Building ID A 350 Building Name: Ashworth Square Co-op Address: 3180 Kirwin Ave Site Area (ha/ac): 0.27 / 0.66 GFA (m2/sq.ft): 7,038 / 75,756	Tenure: COOP-FED Storeys: 11 # of Units: 81 Units per ha/ac: 301 / 122 FSI: 2.62
Centre ID: 341 Z Area Map: 14 Character Area: DT Hospital Designation: High Density Zoning: RA4-5 Parking Spaces: 137	Building ID A 351 Building Name: Peel Towers Address: 2465 Hurontario St Site Area (ha/ac): 1.15 / 2.84 GFA (m2/sq.ft): 11,981 / 128,967	Tenure: RNTL Storeys: 13 # of Units: 137 Units per ha/ac: 119 / 48 FSI: 1.04
Centre ID: 342 Z Area Map: 14 Character Area: DT Hospital Designation: High Density Zoning: RA4-5 Parking Spaces: 160	Building ID A 352 Building Name: The Brookside Address: 2177 Sherobee Rd Site Area (ha/ac): 1.01 / 2.50 GFA (m2/sq.ft): 10,241 / 110,237	Tenure: RNTL Storeys: 16 # of Units: 126 Units per ha/ac: 125 / 50 FSI: 1.01
Centre ID: 343 Z Area Map: 14 Character Area: DT Hospital Designation: High Density Zoning: RA5-4 Parking Spaces: 418	Building ID A 353 Building Name: The Argosy Address: 2170 Sherobee Rd Site Area (ha/ac): 2.31 / 5.71 GFA (m2/sq.ft): 29,929 / 322,164	Tenure: RNTL Storeys: 19 # of Units: 334 Units per ha/ac: 145 / 59 FSI: 1.30
Centre ID: 344 Z Area Map: 15 Character Area: DT Hospital Designation: High Density Zoning: RA4-22 Parking Spaces: 259	Building ID A 354 Building Name: La Fontaine Bleue Address: 2300 Confederation Pky Site Area (ha/ac): 1.63 / 4.03 GFA (m2/sq.ft): 16,326 / 175,737	Tenure: RNTL Storeys: 17 # of Units: 193 Units per ha/ac: 118 / 48 FSI: 1.00
Centre ID: 345 Z Area Map: 15 Character Area: DT Hospital Designation: High Density Zoning: RA4-20 Parking Spaces: 184	Building ID A 355 Building Name: Carillon Apartment Homes Address: 150 Paisley Blvd W Site Area (ha/ac): 1.01 / 2.50 GFA (m2/sq.ft): 9,726 / 104,693	Tenure: RNTL Storeys: 16 # of Units: 124 Units per ha/ac: 123 / 50 FSI: 0.96
Centre ID: 346 Z Area Map: 15 Character Area: DT Hospital Designation: High Density Zoning: RA2-5 Parking Spaces: 184	Building ID A 356 Building Name: Seville West Address: 75 Paisley Blvd W Site Area (ha/ac): 0.63 / 1.54 GFA (m2/sq.ft): 6,480 / 69,752	Tenure: RNTL Storeys: 7 # of Units: 77 Units per ha/ac: 123 / 50 FSI: 1.04

Residential Directory 2016: Apartment

Centre ID: 346 Z Area Map: 15 Character Area: DT Hospital Designation: High Density Zoning: RA2-5 Parking Spaces: 184	Building ID A 973 Building Name: Seville East Address: 65 Paisley Blvd W Site Area (ha/ac): 0.63 / 1.54 GFA (m2/sq.ft): 6,480 / 69,752	Tenure: RNTL Storeys: 7 # of Units: 77 Units per ha/ac: 123 / 50 FSI: 1.04
Centre ID: 350 Z Area Map: 15 Character Area: Cooksville NHD (West) Designation: High Density Zoning: RA4-18 Parking Spaces: 327	Building ID A 668 Building Name: Address: 2590 Argyle Rd Site Area (ha/ac): 1.08 / 2.66 GFA (m2/sq.ft): 10,595 / 114,045	Tenure: RNTL Storeys: 13 # of Units: 125 Units per ha/ac: 116 / 47 FSI: 0.98
Centre ID: 350 Z Area Map: 15 Character Area: Cooksville NHD (West) Designation: High Density Zoning: RA4-18 Parking Spaces: 327	Building ID A 357 Building Name: Address: 2570 Argyle Rd Site Area (ha/ac): 1.08 / 2.66 GFA (m2/sq.ft): 10,595 / 114,045	Tenure: RNTL Storeys: 13 # of Units: 124 Units per ha/ac: 115 / 47 FSI: 0.98
Centre ID: 352 Z Area Map: 21 Character Area: DT Cooksville Designation: High Density Zoning: RA3-16 Parking Spaces: 100	Building ID A 358 Building Name: Kirwin Towers Address: 3121 Kirwin Ave Site Area (ha/ac): 0.61 / 1.51 GFA (m2/sq.ft): 6,069 / 65,328	Tenure: RNTL Storeys: 9 # of Units: 80 Units per ha/ac: 131 / 53 FSI: 0.99
Centre ID: 353 Z Area Map: 15 Character Area: Cooksville NHD (West) Designation: High Density Zoning: RA4-18 Parking Spaces: 253	Building ID A 941 Building Name: Willow Walk Address: 2556 Argyle Rd Site Area (ha/ac): 1.11 / 2.74 GFA (m2/sq.ft): 11,055 / 118,999	Tenure: PCC Storeys: 13 # of Units: 101 Units per ha/ac: 91 / 37 FSI: 1.00
Centre ID: 353 Z Area Map: 15 Character Area: Cooksville NHD (West) Designation: High Density Zoning: RA4-18 Parking Spaces: 253	Building ID A 359 Building Name: Willow Walk Condo Address: 2542 Argyle Rd Site Area (ha/ac): 1.11 / 2.74 GFA (m2/sq.ft): 11,055 / 118,999	Tenure: PCC Storeys: 13 # of Units: 101 Units per ha/ac: 91 / 37 FSI: 1.00
Centre ID: 355 Z Area Map: 14 Character Area: DT Hospital Designation: Medium Density Zoning: RA1-21 Parking Spaces: 141	Building ID A 360 Building Name: Sherobee Glen Address: 2075 Sherobee Rd Site Area (ha/ac): 1.39 / 3.43 GFA (m2/sq.ft): 7,712 / 83,014	Tenure: RNTL Storeys: 3 # of Units: 96 Units per ha/ac: 69 / 28 FSI: 0.55

Residential Directory 2016: Apartment

Centre ID: 357 Z Area Map: 15 Character Area: DT Hospital Designation: High Density Zoning: RA4-19 Parking Spaces: 132	Building ID A 361 Building Name: Malvern Address: 2323 Confederation Pky Site Area (ha/ac): 0.78 / 1.93 GFA (m2/sq.ft): 11,733 / 126,297	Tenure: PCC Storeys: 14 # of Units: 105 Units per ha/ac: 135 / 54 FSI: 1.50
Centre ID: 358 Z Area Map: 14 Character Area: DT Hospital Designation: High Density Zoning: RA4-8 Parking Spaces: 128	Building ID A 362 Building Name: La Belfontaine Address: 2485 Hurontario St Site Area (ha/ac): 0.52 / 1.28 GFA (m2/sq.ft): 8,208 / 88,353	Tenure: RNTL Storeys: 13 # of Units: 102 Units per ha/ac: 196 / 79 FSI: 1.58
Centre ID: 359 Z Area Map: 14 Character Area: DT Hospital Designation: High Density Zoning: RA3-8 Parking Spaces: 455	Building ID A 363 Building Name: Queensway Manor Address: 2247 Hurontario St Site Area (ha/ac): 1.76 / 4.34 GFA (m2/sq.ft): 28,321 / 304,850	Tenure: RNTL Storeys: 12 # of Units: 337 Units per ha/ac: 192 / 78 FSI: 1.61
Centre ID: 360 Z Area Map: 14 Character Area: DT Hospital Designation: High Density Zoning: RA4-8 Parking Spaces: 484	Building ID A 670 Building Name: Promenade Court B Address: 2233 Hurontario St Site Area (ha/ac): 1.09 / 2.68 GFA (m2/sq.ft): 16,296 / 175,414	Tenure: RNTL Storeys: 13 # of Units: 193 Units per ha/ac: 178 / 72 FSI: 1.50
Centre ID: 360 Z Area Map: 14 Character Area: DT Hospital Designation: High Density Zoning: RA4-8 Parking Spaces: 484	Building ID A 364 Building Name: Promenade Court Address: 2235 Hurontario St Site Area (ha/ac): 1.08 / 2.67 GFA (m2/sq.ft): 16,297 / 175,425	Tenure: RNTL Storeys: 13 # of Units: 193 Units per ha/ac: 179 / 72 FSI: 1.51
Centre ID: 362 Z Area Map: 14 Character Area: DT Hospital Designation: High Density Zoning: RA5-4 Parking Spaces: 373	Building ID A 365 Building Name: Sherobee Towers Address: 2211 Sherobee Rd Site Area (ha/ac): 1.92 / 4.74 GFA (m2/sq.ft): 27,378 / 294,704	Tenure: RNTL Storeys: 26 # of Units: 298 Units per ha/ac: 155 / 63 FSI: 1.43
Centre ID: 363 Z Area Map: 15 Character Area: DT Hospital Designation: High Density Zoning: RA2-5 Parking Spaces: 26	Building ID A 366 Building Name: Address: 66 King St W Site Area (ha/ac): 0.43 / 1.06 GFA (m2/sq.ft): 6,754 / 72,702	Tenure: RNTL-PNPSC Storeys: 8 # of Units: 121 Units per ha/ac: 281 / 114 FSI: 1.57

Residential Directory 2016: Apartment

Centre ID: 364 Z Area Map: 15 Character Area: DT Hospital Designation: High Density Zoning: RA4-18 Parking Spaces: 91	Building ID A 367 Building Name: Address: 2345 Confederation Pky Site Area (ha/ac): 0.40 / 0.99 GFA (m2/sq.ft): 5,949 / 64,037	Tenure: PCC Storeys: 13 # of Units: 51 Units per ha/ac: 128 / 52 FSI: 1.49
Centre ID: 365 Z Area Map: 15 Character Area: DT Hospital Designation: High Density Zoning: RA5-4 Parking Spaces: 217	Building ID A 368 Building Name: Mississauga Towers Address: 2440 Hurontario St Site Area (ha/ac): 0.86 / 2.13 GFA (m2/sq.ft): 12,891 / 138,762	Tenure: RNTL Storeys: 23 # of Units: 173 Units per ha/ac: 201 / 81 FSI: 1.50
Centre ID: 366 Z Area Map: 15 Character Area: DT Hospital Designation: High Density Zoning: RA3-8 Parking Spaces: 117	Building ID A 369 Building Name: Provenance Address: 45 Paisley Blvd W Site Area (ha/ac): 0.52 / 1.28 GFA (m2/sq.ft): 7,683 / 82,702	Tenure: RNTL Storeys: 10 # of Units: 93 Units per ha/ac: 179 / 72 FSI: 1.48
Centre ID: 367 Z Area Map: 15 Character Area: DT Hospital Designation: High Density Zoning: RA4-5 Parking Spaces: 132	Building ID A 370 Building Name: Address: 25 Paisley Blvd W Site Area (ha/ac): 0.62 / 1.53 GFA (m2/sq.ft): 8,225 / 88,536	Tenure: RNTL Storeys: 14 # of Units: 109 Units per ha/ac: 176 / 71 FSI: 1.33
Centre ID: 368 Z Area Map: 14 Character Area: DT Hospital Designation: High Density Zoning: RA3-8 Parking Spaces: 196	Building ID A 371 Building Name: Address: 2200 Sherobee Rd Site Area (ha/ac): 0.54 / 1.33 GFA (m2/sq.ft): 7,989 / 85,996	Tenure: RNTL Storeys: 10 # of Units: 112 Units per ha/ac: 207 / 84 FSI: 1.48
Centre ID: 369 Z Area Map: 15 Character Area: DT Hospital Designation: High Density Zoning: RA3-16 Parking Spaces: 221	Building ID A 372 Building Name: Barcelona Apartments Address: 70 Paisley Blvd W Site Area (ha/ac): 0.46 / 1.14 GFA (m2/sq.ft): 7,254 / 78,084	Tenure: RNTL Storeys: 9 # of Units: 84 Units per ha/ac: 183 / 74 FSI: 1.58
Centre ID: 372 Z Area Map: 15 Character Area: DT Hospital Designation: High Density Zoning: RA3-17 Parking Spaces: 192	Building ID A 373 Building Name: Linda Court Apartments Address: 90 Paisley Blvd W Site Area (ha/ac): 0.40 / 0.99 GFA (m2/sq.ft): 6,462 / 69,559	Tenure: RNTL Storeys: 10 # of Units: 75 Units per ha/ac: 188 / 76 FSI: 1.62

Residential Directory 2016: Apartment

Centre ID: 382 Z Area Map: 25 Character Area: South Common CN Designation: High Density Zoning: RA2-43 Parking Spaces: 254	Building ID A 616 Building Name: Erinwood Estates Address: 2285 The Collegeway Site Area (ha/ac): 1.29 / 3.19 GFA (m2/sq.ft): 13,260 / 142,734	Tenure: RNTL Storeys: 7 # of Units: 140 Units per ha/ac: 108 / 44 FSI: 1.03
Centre ID: 395 Z Area Map: 24 Character Area: Erin Mills NHD Designation: High Density Zoning: RA4-3 Parking Spaces: 312	Building ID A 838 Building Name: Granite Gates Address: 1800 The Collegeway Site Area (ha/ac): 1.83 / 4.52 GFA (m2/sq.ft): 23,259 / 250,366	Tenure: PCC Storeys: 14 # of Units: 156 Units per ha/ac: 85 / 34 FSI: 1.27
Centre ID: 403 Z Area Map: 59 Character Area: Erin Mills NHD Designation: High Density Zoning: RA3-30 Parking Spaces:	Building ID A 840 Building Name: Forest Ridge Pathways Non-Profit Address: 3420 The Collegeway Site Area (ha/ac): 0.70 / 1.73 GFA (m2/sq.ft): 12,715 / 136,868	Tenure: RNTL-PRIVNP Storeys: 12 # of Units: 132 Units per ha/ac: 189 / 76 FSI: 1.82
Centre ID: 413 Z Area Map: 39E Character Area: Streetsville CN Designation: High Density Zoning: RA2-49 Parking Spaces:	Building ID A 905 Building Name: Tannery Gate Co-op Address: 30 Tannery St Site Area (ha/ac): 0.27 / 0.68 GFA (m2/sq.ft): 8,590 / 92,462	Tenure: COOP-ROP Storeys: 7 # of Units: 103 Units per ha/ac: 376 / 152 FSI: 3.13
Centre ID: 425 Z Area Map: 46E Character Area: Streetsville NHD Designation: High Density Zoning: RA1-25 Parking Spaces: 22	Building ID A 404 Building Name: Address: 2071 Britannia Rd W Site Area (ha/ac): 0.28 / 0.69 GFA (m2/sq.ft): 1,056 / 11,369	Tenure: RNTL Storeys: 3 # of Units: 11 Units per ha/ac: 39 / 16 FSI: 0.38
Centre ID: 426 Z Area Map: 39E Character Area: Streetsville CN Designation: High Density Zoning: RA2-30 Parking Spaces: 22	Building ID A 405 Building Name: Address: 4 Caroline St Site Area (ha/ac): 0.32 / 0.79 GFA (m2/sq.ft): 2,081 / 22,399	Tenure: RNTL-PNPSC Storeys: 6 # of Units: 60 Units per ha/ac: 188 / 76 FSI: 0.65
Centre ID: 427 Z Area Map: 39E Character Area: Streetsville CN Designation: Medium Density Zoning: RM4-35 Parking Spaces: 7	Building ID A 406 Building Name: Address: 92 William St Site Area (ha/ac): 0.26 / 0.64 GFA (m2/sq.ft): 838 / 9,020	Tenure: RNTL-PNPSC Storeys: 2 # of Units: 22 Units per ha/ac: 84 / 34 FSI: 0.32

Residential Directory 2016: Apartment

Centre ID: 429 Z Area Map: 38W Character Area: Streetsville NHD Designation: High Density Zoning: RA1 -4, G1 Parking Spaces: 12	Building ID A 408 Building Name: Address: 113,115 Church St Site Area (ha/ac): 1.17 / 2.89 GFA (m2/sq.ft): /	Tenure: RNTL Storeys: 3 # of Units: 12 Units per ha/ac: 10 / 4 FSI:
Centre ID: 432 Z Area Map: 38W Character Area: Streetsville NHD Designation: High Density Zoning: RA2-17 Parking Spaces: 35	Building ID A 411 Building Name: Address: 190 Wyndham St Site Area (ha/ac): 0.22 / 0.54 GFA (m2/sq.ft): 3,259 / 35,081	Tenure: RNTL Storeys: 6 # of Units: 33 Units per ha/ac: 150 / 61 FSI: 1.48
Centre ID: 434 Z Area Map: 38W Character Area: Streetsville CN Designation: High Density Zoning: RA1-6 Parking Spaces: 19	Building ID A 413 Building Name: Address: 9 Old Pine St Site Area (ha/ac): 0.09 / 0.22 GFA (m2/sq.ft): 1,616 / 17,398	Tenure: RNTL Storeys: 3 # of Units: 19 Units per ha/ac: 211 / 85 FSI: 1.80
Centre ID: 435 Z Area Map: 38W Character Area: Streetsville CN Designation: High Density Zoning: RA2-50 Parking Spaces: 30	Building ID A 414 Building Name: Parkview Address: 270 Church St Site Area (ha/ac): 0.18 / 0.44 GFA (m2/sq.ft): 2,744 / 29,538	Tenure: RNTL Storeys: 5 # of Units: 33 Units per ha/ac: 183 / 74 FSI: 1.52
Centre ID: 436 Z Area Map: 39E Character Area: Streetsville CN Designation: High Density Zoning: RA1-26 Parking Spaces: 9	Building ID A 415 Building Name: Address: 20 Princess St Site Area (ha/ac): 0.09 / 0.22 GFA (m2/sq.ft): 624 / 6,714	Tenure: RNTL Storeys: 3 # of Units: 6 Units per ha/ac: 67 / 27 FSI: 0.69
Centre ID: 437 Z Area Map: 39E Character Area: Streetsville CN Designation: High Density Zoning: RA1-4 Parking Spaces: 10	Building ID A 416 Building Name: Address: 15 Princess St Site Area (ha/ac): 0.11 / 0.27 GFA (m2/sq.ft): 1,091 / 11,746	Tenure: RNTL Storeys: 3 # of Units: 11 Units per ha/ac: 100 / 40 FSI: 0.99
Centre ID: 438 Z Area Map: 38W Character Area: Streetsville NHD Designation: High Density Zoning: RA2-13 Parking Spaces: 50	Building ID A 417 Building Name: Address: 10 Reid Dr Site Area (ha/ac): 0.38 / 0.94 GFA (m2/sq.ft): 5,272 / 56,748	Tenure: RNTL Storeys: 7 # of Units: 52 Units per ha/ac: 137 / 55 FSI: 1.39

Residential Directory 2016: Apartment

Centre ID: 439 Z Area Map: 38W Character Area: Streetsville NHD Designation: High Density Zoning: RA2-13 Parking Spaces: 50	Building ID A 418 Building Name: Reid View Apartment Address: 14 Reid Dr Site Area (ha/ac): 0.39 / 0.96 GFA (m2/sq.ft): 5,259 / 56,609	Tenure: RNTL Storeys: 7 # of Units: 52 Units per ha/ac: 133 / 54 FSI: 1.35
Centre ID: 440 Z Area Map: 38W Character Area: Streetsville NHD Designation: High Density Zoning: RA2-13 Parking Spaces: 50	Building ID A 419 Building Name: Address: 18 Reid Dr Site Area (ha/ac): 0.35 / 0.86 GFA (m2/sq.ft): 5,596 / 60,239	Tenure: RNTL Storeys: 7 # of Units: 55 Units per ha/ac: 157 / 64 FSI: 1.60
Centre ID: 441 Z Area Map: 38W Character Area: Streetsville CN Designation: High Density Zoning: RA2-50 Parking Spaces: 33	Building ID A 420 Building Name: Address: 13 Mill St Site Area (ha/ac): 0.22 / 0.54 GFA (m2/sq.ft): 2,938 / 31,622	Tenure: RNTL Storeys: 6 # of Units: 33 Units per ha/ac: 150 / 61 FSI: 1.34
Centre ID: 445 Z Area Map: 18 Character Area: Sheridan NHD Designation: High Density Zoning: RA2-2 Parking Spaces: 64	Building ID A 424 Building Name: Address: 2395 Homelands Dr Site Area (ha/ac): 0.61 / 1.51 GFA (m2/sq.ft): 5,635 / 60,657	Tenure: RNTL Storeys: 5 # of Units: 51 Units per ha/ac: 84 / 34 FSI: 0.92
Centre ID: 446 Z Area Map: 18 Character Area: Sheridan NHD Designation: High Density Zoning: RA2-41 Parking Spaces: 64	Building ID A 425 Building Name: Address: 2485 Woking Cres Site Area (ha/ac): 1.29 / 3.19 GFA (m2/sq.ft): 5,450 / 58,665	Tenure: PCC Storeys: 5 # of Units: 51 Units per ha/ac: 40 / 16 FSI: 0.42
Centre ID: 447 Z Area Map: 18 Character Area: Sheridan NHD Designation: High Density Zoning: RA4-2 Parking Spaces: 207	Building ID A 426 Building Name: Sheridan Twins Address: 2250 Homelands Dr Site Area (ha/ac): 1.89 / 4.67 GFA (m2/sq.ft): 13,510 / 145,425	Tenure: RNTL Storeys: 14 # of Units: 166 Units per ha/ac: 88 / 36 FSI: 0.71
Centre ID: 448 Z Area Map: 18 Character Area: Sheridan NHD Designation: High Density Zoning: RA4-2 Parking Spaces: 207	Building ID A 427 Building Name: Sheridan Twins Address: 2185 Sheridan Park Dr Site Area (ha/ac): 1.89 / 4.67 GFA (m2/sq.ft): 13,518 / 145,511	Tenure: RNTL Storeys: 14 # of Units: 166 Units per ha/ac: 88 / 36 FSI: 0.72

Residential Directory 2016: Apartment

Centre ID: 451 Z Area Map: 17 Character Area: Sheridan CN Designation: High Density Zoning: RA4-38 Parking Spaces: 239	Building ID A 909 Building Name: Erin Court Co-operative Homes Address: 1900 North Sheridan Way Site Area (ha/ac): 0.62 / 1.53 GFA (m2/sq.ft): 13,332 / 143,509	Tenure: COOP-ROP Storeys: 13 # of Units: 150 Units per ha/ac: 243 / 98 FSI: 2.16
Centre ID: 454 Z Area Map: 17 Character Area: Sheridan CN Designation: High Density Zoning: RA3-2 Parking Spaces: 113	Building ID A 429 Building Name: Address: 2150 Roche Crt Site Area (ha/ac): 0.75 / 1.85 GFA (m2/sq.ft): 8,625 / 92,842	Tenure: RNTL Storeys: 12 # of Units: 91 Units per ha/ac: 121 / 49 FSI: 1.15
Centre ID: 456 Z Area Map: 17 Character Area: Sheridan CN Designation: High Density Zoning: RA4-2 Parking Spaces: 208	Building ID A 430 Building Name: Sheridan Manor Address: 1980 Fowler Dr Site Area (ha/ac): 1.31 / 3.24 GFA (m2/sq.ft): 12,160 / 130,893	Tenure: RNTL Storeys: 14 # of Units: 166 Units per ha/ac: 127 / 51 FSI: 0.93
Centre ID: 457 Z Area Map: 17 Character Area: Sheridan CN Designation: High Density Zoning: RA4-2 Parking Spaces: 202	Building ID A 431 Building Name: Fowler Place Address: 1970 Fowler Dr Site Area (ha/ac): 1.31 / 3.24 GFA (m2/sq.ft): 12,160 / 130,893	Tenure: RNTL Storeys: 14 # of Units: 166 Units per ha/ac: 127 / 51 FSI: 0.93
Centre ID: 458 Z Area Map: 17 Character Area: Sheridan CN Designation: High Density Zoning: RA2-2 Parking Spaces: 155	Building ID A 432 Building Name: Address: 2121 Roche Crt Site Area (ha/ac): 1.01 / 2.50 GFA (m2/sq.ft): 12,166 / 130,958	Tenure: PCC Storeys: 8 # of Units: 112 Units per ha/ac: 111 / 45 FSI: 1.20
Centre ID: 459 Z Area Map: 17 Character Area: Sheridan CN Designation: High Density Zoning: RA2-2 Parking Spaces: 152	Building ID A 433 Building Name: Address: 2111 Roche Crt Site Area (ha/ac): 1.04 / 2.57 GFA (m2/sq.ft): 12,656 / 136,232	Tenure: RNTL Storeys: 7 # of Units: 130 Units per ha/ac: 125 / 51 FSI: 1.22
Centre ID: 460 Z Area Map: 17 Character Area: Sheridan CN Designation: High Density Zoning: RA1-2 Parking Spaces: 230	Building ID A 434 Building Name: Sheridan Square Condominium Address: 2095 Roche Crt Site Area (ha/ac): 1.98 / 4.89 GFA (m2/sq.ft): 19,720 / 212,271	Tenure: PCC Storeys: 4 # of Units: 184 Units per ha/ac: 93 / 38 FSI: 1.00

Residential Directory 2016: Apartment

Centre ID: 468 Z Area Map: 16 Character Area: Erindale NHD Designation: High Density Zoning: RA1-1 Parking Spaces: 175	Building ID A 441 Building Name: Cedarpark Apartments Address: 1000 Cedarglen Gate Site Area (ha/ac): 1.16 / 2.86 GFA (m2/sq.ft): 12,894 / 138,792	Tenure: PCC Storeys: 3 # of Units: 101 Units per ha/ac: 87 / 35 FSI: 1.11
Centre ID: 474 Z Area Map: 7 Character Area: Lakeview NHD Designation: High Density Zoning: RA2-6 Parking Spaces: 80	Building ID A 446 Building Name: Address: 363 Lakeshore Rd E Site Area (ha/ac): 0.32 / 0.79 GFA (m2/sq.ft): /	Tenure: RNTL Storeys: 8 # of Units: 67 Units per ha/ac: 209 / 85 FSI:
Centre ID: 475 Z Area Map: 6 Character Area: Lakeview NHD Designation: High Density Zoning: RA1-1 Parking Spaces: 16	Building ID A 447 Building Name: Lawroy Court Address: 1227 Lakeshore Rd E Site Area (ha/ac): 0.15 / 0.37 GFA (m2/sq.ft): /	Tenure: RNTL Storeys: 4 # of Units: 20 Units per ha/ac: 133 / 54 FSI:
Centre ID: 476 Z Area Map: 6 Character Area: Lakeview NHD Designation: Low Density II Zoning: RA1-1 Parking Spaces: 23	Building ID A 448 Building Name: West Apartments Address: 819 Third St Site Area (ha/ac): 0.28 / 0.69 GFA (m2/sq.ft): /	Tenure: RNTL Storeys: 3 # of Units: 23 Units per ha/ac: 82 / 33 FSI:
Centre ID: 479 Z Area Map: 6 Character Area: Lakeview NHD Designation: High Density Zoning: RA3-23 Parking Spaces:	Building ID A 879 Building Name: Lakeview Promenade Non-Profit Address: 1025 Fergus Ave Site Area (ha/ac): 0.53 / 1.31 GFA (m2/sq.ft): 9,170 / 98,708	Tenure: RNTL-PNP Storeys: 10 # of Units: 112 Units per ha/ac: 211 / 85 FSI: 1.73
Centre ID: 480 Z Area Map: 7 Character Area: Lakeview NHD Designation: High Density Zoning: RA2 Parking Spaces: 90	Building ID A 917 Building Name: Address: 1061 Seneca Ave Site Area (ha/ac): 0.75 / 1.85 GFA (m2/sq.ft): /	Tenure: RNTL Storeys: 7 # of Units: 89 Units per ha/ac: 119 / 48 FSI:
Centre ID: 480 Z Area Map: 7 Character Area: Lakeview NHD Designation: High Density Zoning: RA2 Parking Spaces: 90	Building ID A 449 Building Name: Address: 1051 Seneca Ave Site Area (ha/ac): 0.75 / 1.85 GFA (m2/sq.ft): /	Tenure: RNTL Storeys: 7 # of Units: 89 Units per ha/ac: 119 / 48 FSI:

Residential Directory 2016: Apartment

Centre ID: 482 Z Area Map: 7 Character Area: Lakeview NHD Designation: High Density Zoning: RA2 Parking Spaces: 42	Building ID A 450 Building Name: Address: 1045 Enola Ave Site Area (ha/ac): 0.21 / 0.52 GFA (m2/sq.ft): /	Tenure: RNTL Storeys: 6 # of Units: 30 Units per ha/ac: 143 / 58 FSI:
Centre ID: 483 Z Area Map: 7 Character Area: Lakeview NHD Designation: High Density Zoning: RA2 Parking Spaces: 102	Building ID A 451 Building Name: Address: 480 Lakeshore Rd E Site Area (ha/ac): 0.63 / 1.56 GFA (m2/sq.ft): 6,262 / 67,406	Tenure: RNTL Storeys: 7 # of Units: 83 Units per ha/ac: 132 / 53 FSI: 0.99
Centre ID: 484 Z Area Map: 6 Character Area: Lakeview NHD Designation: High Density Zoning: RA5-12 Parking Spaces: 600	Building ID A 452 Building Name: The Fairways (BldgB) Address: 1400 Dixie Rd Site Area (ha/ac): 1.16 / 2.85 GFA (m2/sq.ft): /	Tenure: PCC Storeys: 22 # of Units: 160 Units per ha/ac: 139 / 56 FSI:
Centre ID: 484 Z Area Map: 6 Character Area: Lakeview NHD Designation: High Density Zoning: RA5-12 Parking Spaces: 600	Building ID A 919 Building Name: The Fairways (Bldg A) Address: 1400 Dixie Rd Site Area (ha/ac): 1.16 / 2.85 GFA (m2/sq.ft): /	Tenure: PCC Storeys: 15 # of Units: 110 Units per ha/ac: 95 / 39 FSI:
Centre ID: 486 Z Area Map: 7 Character Area: Lakeview NHD Designation: High Density Zoning: RA2-6 Parking Spaces: 79	Building ID A 453 Building Name: Address: 1015 Roosevelt Rd Site Area (ha/ac): 0.38 / 0.94 GFA (m2/sq.ft): /	Tenure: RNTL Storeys: 8 # of Units: 76 Units per ha/ac: 200 / 81 FSI:
Centre ID: 488 Z Area Map: 6 Character Area: Lakeview NHD Designation: High Density Zoning: RA2-6 Parking Spaces: 69	Building ID A 454 Building Name: Address: 1015 Orchard Rd Site Area (ha/ac): 0.32 / 0.79 GFA (m2/sq.ft): 4,923 / 52,994	Tenure: RNTL Storeys: 7 # of Units: 57 Units per ha/ac: 178 / 72 FSI: 1.54
Centre ID: 489 Z Area Map: 6 Character Area: Lakeview NHD Designation: High Density Zoning: RA4 Parking Spaces: 500	Building ID A 455 Building Name: Address: 1257 Lakeshore Rd E Site Area (ha/ac): 1.17 / 2.89 GFA (m2/sq.ft): 20,000 / 215,285	Tenure: RNTL Storeys: 16 # of Units: 189 Units per ha/ac: 162 / 65 FSI: 1.71

Residential Directory 2016: Apartment

Centre ID: 491 Z Area Map: 7 Character Area: Lakeview NHD Designation: High Density Zoning: RA4-24 Parking Spaces: 802	Building ID A 456 Building Name: Kaswoods Apartments Address: 1110 Caven St Site Area (ha/ac): 1.08 / 2.67 GFA (m2/sq.ft): 16,168 / 174,037	Tenure: RNTL Storeys: 14 # of Units: 212 Units per ha/ac: 196 / 79 FSI: 1.50
Centre ID: 493 Z Area Map: 22 Character Area: Cooksville NHD (West) Designation: High Density Zoning: RA4-5 Parking Spaces: 182	Building ID A 1256 Building Name: Millbrook Place Address: 177 Dundas St W Site Area (ha/ac): 0.45 / 1.11 GFA (m2/sq.ft): 12,064 / 129,862	Tenure: RNTL-PNPSC Storeys: 10 # of Units: 163 Units per ha/ac: 364 / 147 FSI: 2.69
Centre ID: 493 Z Area Map: 22 Character Area: Cooksville NHD (West) Designation: High Density Zoning: RA4-5 Parking Spaces: 182	Building ID A 799 Building Name: Confederation Place Address: 169 Dundas St W Site Area (ha/ac): 0.36 / 0.89 GFA (m2/sq.ft): 11,058 / 119,031	Tenure: RNTL-PNP Storeys: 13 # of Units: 121 Units per ha/ac: 336 / 136 FSI: 3.07
Centre ID: 494 Z Area Map: 7 Character Area: Lakeview NHD Designation: High Density Zoning: RA2-6 Parking Spaces: 90	Building ID A 457 Building Name: Seneca Towers Address: 1017 Seneca Ave Site Area (ha/ac): 0.42 / 1.04 GFA (m2/sq.ft): 6,282 / 67,621	Tenure: RNTL Storeys: 7 # of Units: 69 Units per ha/ac: 164 / 66 FSI: 1.50
Centre ID: 495 Z Area Map: 5 Character Area: Lakeview NHD Designation: High Density Zoning: RA5-6 Parking Spaces: 765	Building ID A 938 Building Name: Address: 1535 Lakeshore Rd E Site Area (ha/ac): 1.54 / 3.80 GFA (m2/sq.ft): 24,030 / 258,661	Tenure: PCC Storeys: 20 # of Units: 190 Units per ha/ac: 124 / 50 FSI: 1.56
Centre ID: 495 Z Area Map: 5 Character Area: Lakeview NHD Designation: High Density Zoning: RA5-6 Parking Spaces: 765	Building ID A 458 Building Name: Address: 1515 Lakeshore Rd E Site Area (ha/ac): 1.57 / 3.88 GFA (m2/sq.ft): 24,030 / 258,661	Tenure: PCC Storeys: 20 # of Units: 190 Units per ha/ac: 121 / 49 FSI: 1.53
Centre ID: 498 Z Area Map: 21 Character Area: DT Cooksville Designation: High Density Zoning: RA1-1 Parking Spaces: 50	Building ID A 460 Building Name: Jaguar Court Address: 3094 Jaguar Valley Dr Site Area (ha/ac): 0.41 / 1.01 GFA (m2/sq.ft): 3,614 / 38,902	Tenure: RNTL Storeys: 4 # of Units: 50 Units per ha/ac: 122 / 49 FSI: 0.88

Residential Directory 2016: Apartment

Centre ID: 500 Z Area Map: 22 Character Area: DT Cooksville Designation: High Density Zoning: RA5-35 Parking Spaces: 467	Building ID A 801 Building Name: Carlyle Residences Address: 115 Hillcrest Ave Site Area (ha/ac): 0.73 / 1.80 GFA (m2/sq.ft): 28,981 / 311,959	Tenure: PCC Storeys: 22 # of Units: 342 Units per ha/ac: 468 / 190 FSI: 3.97
Centre ID: 501 Z Area Map: 22 Character Area: DT Cooksville Designation: High Density Zoning: RA5-9 Parking Spaces: 515	Building ID A 802 Building Name: Emerald Gate Address: 135 Hillcrest Ave Site Area (ha/ac): 0.96 / 2.36 GFA (m2/sq.ft): 28,981 / 311,959	Tenure: PCC-RNTL Storeys: 22 # of Units: 341 Units per ha/ac: 357 / 144 FSI: 3.03
Centre ID: 502 Z Area Map: 22 Character Area: DT Cooksville Designation: High Density Zoning: RA5-24 Parking Spaces: 510	Building ID A 803 Building Name: Carlyle 3 Address: 155 Hillcrest Ave Site Area (ha/ac): 0.84 / 2.08 GFA (m2/sq.ft): 28,981 / 311,959	Tenure: PCC Storeys: 22 # of Units: 342 Units per ha/ac: 407 / 165 FSI: 3.45
Centre ID: 503 Z Area Map: 22 Character Area: DT Cooksville Designation: High Density, Greenbelt Zoning: RA2-5 Parking Spaces: 53	Building ID A 461 Building Name: Flamingo Address: 3041 Jaguar Valley Dr Site Area (ha/ac): 0.30 / 0.74 GFA (m2/sq.ft): 3,613 / 38,891	Tenure: PCC Storeys: 5 # of Units: 45 Units per ha/ac: 150 / 61 FSI: 1.20
Centre ID: 505 Z Area Map: 22 Character Area: Cooksville NHD (West) Designation: High Density Zoning: RA4-15 Parking Spaces:	Building ID A 805 Building Name: Arbour Mill Address: 3023 Parkerhill Rd Site Area (ha/ac): 0.64 / 1.58 GFA (m2/sq.ft): /	Tenure: RNTL-PRIVNP Storeys: 7 # of Units: 98 Units per ha/ac: 153 / 62 FSI:
Centre ID: 506 Z Area Map: 21 Character Area: DT Cooksville Designation: High Density Zoning: RA2 Parking Spaces: 25	Building ID A 462 Building Name: Belmar Terrace Address: 3112 Jaguar Valley Dr Site Area (ha/ac): 0.21 / 0.52 GFA (m2/sq.ft): 1,620 / 17,438	Tenure: RNTL Storeys: 5 # of Units: 20 Units per ha/ac: 95 / 39 FSI: 0.77
Centre ID: 507 Z Area Map: 22 Character Area: DT Core Designation: High Density Zoning: RA4-6 Parking Spaces: 177	Building ID A 806 Building Name: The Redmond Address: 3655 Redmond Rd Site Area (ha/ac): 0.68 / 1.68 GFA (m2/sq.ft): 11,638 / 125,274	Tenure: RNTL-PNP Storeys: 13 # of Units: 125 Units per ha/ac: 184 / 75 FSI: 1.72

Residential Directory 2016: Apartment

Centre ID: 508 Z Area Map: 21 Character Area: DT Cooksville Designation: High Density Zoning: RA2 Parking Spaces: 82	Building ID A 463 Building Name: Windsor Court Address: 3131 Jaguar Valley Dr Site Area (ha/ac): 0.51 / 1.26 GFA (m2/sq.ft): 4,595 / 49,462	Tenure: RNTL Storeys: 5 # of Units: 58 Units per ha/ac: 114 / 46 FSI: 0.90
Centre ID: 509 Z Area Map: 22 Character Area: DT Fairview Designation: High Density Zoning: RA2-4 Parking Spaces: 78	Building ID A 464 Building Name: Address: 33 Central Pky W Site Area (ha/ac): 0.51 / 1.26 GFA (m2/sq.ft): 5,292 / 56,964	Tenure: RNTL Storeys: 6 # of Units: 67 Units per ha/ac: 131 / 53 FSI: 1.04
Centre ID: 510 Z Area Map: 22 Character Area: DT Fairview Designation: High Density Zoning: RA2-4 Parking Spaces: 135	Building ID A 465 Building Name: Address: 30 Central Pky W Site Area (ha/ac): 0.91 / 2.25 GFA (m2/sq.ft): 8,607 / 92,648	Tenure: RNTL Storeys: 8 # of Units: 107 Units per ha/ac: 118 / 48 FSI: 0.95
Centre ID: 511 Z Area Map: 22 Character Area: DT Fairview Designation: High Density Zoning: RA4-5 Parking Spaces: 324	Building ID A 466 Building Name: Bella Vista Place Address: 30 Hanson Rd Site Area (ha/ac): 1.46 / 3.61 GFA (m2/sq.ft): 18,239 / 196,329	Tenure: RNTL-PNP Storeys: 13 # of Units: 199 Units per ha/ac: 136 / 55 FSI: 1.25
Centre ID: 512 Z Area Map: 22 Character Area: DT Cooksville Designation: High Density Zoning: RA3-8 Parking Spaces: 112	Building ID A 467 Building Name: Address: 3122 Hurontario St Site Area (ha/ac): 0.49 / 1.21 GFA (m2/sq.ft): 7,315 / 78,741	Tenure: RNTL Storeys: 12 # of Units: 89 Units per ha/ac: 182 / 74 FSI: 1.49
Centre ID: 513 Z Area Map: 22 Character Area: DT Cooksville Designation: High Density Zoning: RA3-8 Parking Spaces: 161	Building ID A 468 Building Name: Royal Towers Address: 121 Agnes St Site Area (ha/ac): 0.65 / 1.61 GFA (m2/sq.ft): 9,385 / 101,023	Tenure: RNTL Storeys: 10 # of Units: 128 Units per ha/ac: 197 / 80 FSI: 1.44
Centre ID: 514 Z Area Map: 22 Character Area: DT Cooksville Designation: High Density Zoning: RA4-39 Parking Spaces: 117	Building ID A 469 Building Name: Waterford Condominiums Address: 25 Agnes St Site Area (ha/ac): 0.45 / 1.11 GFA (m2/sq.ft): 11,096 / 119,440	Tenure: PCC Storeys: 13 # of Units: 97 Units per ha/ac: 216 / 87 FSI: 2.47

Residential Directory 2016: Apartment

Centre ID: 515 Z Area Map: 21 Character Area: DT Cooksville Designation: High Density Zoning: RA3-19 Parking Spaces: 143	Building ID A 470 Building Name: Address: 3120 Kirwin Ave Site Area (ha/ac): 0.73 / 1.80 GFA (m2/sq.ft): 10,572 / 113,800	Tenure: PCC Storeys: 12 # of Units: 114 Units per ha/ac: 156 / 63 FSI: 1.45
Centre ID: 516 Z Area Map: 21 Character Area: DT Cooksville Designation: High Density Zoning: RA4-21 Parking Spaces: 196	Building ID A 471 Building Name: Kingsford Address: 3170 Kirwin Ave Site Area (ha/ac): 1.15 / 2.84 GFA (m2/sq.ft): 18,288 / 196,857	Tenure: PCC Storeys: 16 # of Units: 147 Units per ha/ac: 128 / 52 FSI: 1.59
Centre ID: 517 Z Area Map: 21 Character Area: DT Cooksville Designation: High Density, Greenbelt Zoning: RA5-14 Parking Spaces: 308	Building ID A 472 Building Name: Lynwood Lane in the Park Address: 3100 Kirwin Ave Site Area (ha/ac): 1.91 / 4.72 GFA (m2/sq.ft): 27,900 / 300,323	Tenure: PCC Storeys: 29 # of Units: 228 Units per ha/ac: 119 / 48 FSI: 1.46
Centre ID: 518 Z Area Map: 14 Character Area: DT Cooksville Designation: High Density Zoning: RA4-18 Parking Spaces: 205	Building ID A 473 Building Name: Tiffany Address: 100 Dundas St E Site Area (ha/ac): 0.92 / 2.27 GFA (m2/sq.ft): 13,792 / 148,461	Tenure: RNTL Storeys: 13 # of Units: 169 Units per ha/ac: 184 / 74 FSI: 1.50
Centre ID: 519 Z Area Map: 22 Character Area: DT Core Designation: High Density Zoning: RA4-6 Parking Spaces: 532	Building ID A 807 Building Name: Odessa Address: 250 Webb Dr Site Area (ha/ac): 1.44 / 3.55 GFA (m2/sq.ft): 28,700 / 308,934	Tenure: PCC Storeys: 15 # of Units: 265 Units per ha/ac: 185 / 75 FSI: 2.00
Centre ID: 530 Z Area Map: 3 Character Area: Clarkson - Lorne Park NHD Designation: High Density Zoning: RA1-14 Parking Spaces: 72	Building ID A 782 Building Name: Turtle Creek Address: 1510 Lakeshore Rd W Site Area (ha/ac): 0.77 / 1.90 GFA (m2/sq.ft): 6,813 / 73,337	Tenure: RNTL-PRIVNPSC Storeys: 5 # of Units: 76 Units per ha/ac: 99 / 40 FSI: 0.88
Centre ID: 557 Z Area Map: 11 Character Area: Clarkson - Lorne Park NHD Designation: Medium Density Zoning: RM4 Parking Spaces: 35	Building ID A 504 Building Name: Roblen Garden Homes/Sandgate Ap Address: 1655 Sandgate Cres Site Area (ha/ac): 0.84 / 2.08 GFA (m2/sq.ft): /	Tenure: RNTL Storeys: 2 # of Units: 32 Units per ha/ac: 38 / 15 FSI:

Residential Directory 2016: Apartment

Centre ID: 558 Z Area Map: 11 Character Area: Clarkson - Lorne Park NHD Designation: Medium Density Zoning: RM4 Parking Spaces: 24	Building ID A 505 Building Name: Address: 1700 Sandgate Cres Site Area (ha/ac): 0.44 / 1.09 GFA (m2/sq.ft): /	Tenure: RNTL Storeys: 2 # of Units: 18 Units per ha/ac: 41 / 17 FSI:
Centre ID: 559 Z Area Map: 11 Character Area: Clarkson - Lorne Park NHD Designation: Medium Density Zoning: RM4 Parking Spaces: 23	Building ID A 506 Building Name: Address: 1620 Sandgate Cres Site Area (ha/ac): 0.44 / 1.09 GFA (m2/sq.ft): /	Tenure: RNTL Storeys: 2 # of Units: 14 Units per ha/ac: 32 / 13 FSI:
Centre ID: 560 Z Area Map: 11 Character Area: Clarkson - Lorne Park NHD Designation: Medium Density Zoning: RM4 Parking Spaces: 64	Building ID A 507 Building Name: Address: 1265/ 2105, 2125 Ludbrook Crt/ Wiseman Crt Site Area (ha/ac): 1.24 / 3.06 GFA (m2/sq.ft): /	Tenure: RNTL Storeys: 2 # of Units: 52 Units per ha/ac: 42 / 17 FSI:
Centre ID: 565 Z Area Map: 10 Character Area: Clarkson - Lorne Park NHD Designation: Medium Density Zoning: RM4 Parking Spaces: 54	Building ID A 508 Building Name: Address: 2055, 5057 Barsuda Dr Site Area (ha/ac): 0.67 / 1.66 GFA (m2/sq.ft): /	Tenure: RNTL Storeys: 2 # of Units: 29 Units per ha/ac: 43 / 17 FSI:
Centre ID: 567 Z Area Map: 10 Character Area: Clarkson - Lorne Park NHD Designation: Medium Density Zoning: RM4 Parking Spaces: 211	Building ID A 509 Building Name: Garden Court Address: 2020, 2030/ 2025 Barsuda Dr/ Ambridge Crt Site Area (ha/ac): 2.05 / 5.07 GFA (m2/sq.ft): /	Tenure: RNTL Storeys: 2 # of Units: 86 Units per ha/ac: 42 / 17 FSI:
Centre ID: 568 Z Area Map: 38E Character Area: East Credit NHD Designation: High Density Zoning: RA2-4 Parking Spaces: 130	Building ID A 851 Building Name: Labourers Local 183 Non Profit Address: 1475 Bristol Rd W Site Area (ha/ac): 1.05 / 2.59 GFA (m2/sq.ft): 10,530 / 113,348	Tenure: RNTL-PRIVNP Storeys: 6 # of Units: 121 Units per ha/ac: 115 / 47 FSI: 1.00
Centre ID: 571 Z Area Map: 3 Character Area: Clarkson Village CN Designation: High Density Zoning: RA4-1 Parking Spaces: 124	Building ID A 510 Building Name: Inverhouse Address: 966 Inverhouse Dr Site Area (ha/ac): 1.91 / 4.72 GFA (m2/sq.ft): 18,936 / 203,832	Tenure: PCC Storeys: 17 # of Units: 198 Units per ha/ac: 104 / 42 FSI: 0.99

Residential Directory 2016: Apartment

Centre ID: 572 Z Area Map: 3 Character Area: Clarkson Village CN Designation: High Density Zoning: RA3 Parking Spaces: 271	Building ID A 511 Building Name: Address: 965 Inverhouse Dr Site Area (ha/ac): 1.77 / 4.37 GFA (m2/sq.ft): 16,894 / 181,851	Tenure: PCC Storeys: 11 # of Units: 125 Units per ha/ac: 71 / 29 FSI: 0.95
Centre ID: 573 Z Area Map: 3 Character Area: Clarkson - Lorne Park NHD Designation: High Density Zoning: RA2 Parking Spaces: 114	Building ID A 512 Building Name: Address: 920 Inverhouse Dr Site Area (ha/ac): 0.75 / 1.85 GFA (m2/sq.ft): 7,671 / 82,573	Tenure: RNTL Storeys: 7 # of Units: 93 Units per ha/ac: 124 / 50 FSI: 1.02
Centre ID: 574 Z Area Map: 3 Character Area: Clarkson - Lorne Park NHD Designation: Medium Density Zoning: RM9 Parking Spaces: 355	Building ID A 513 Building Name: Address: 2001 Bonnymede Dr Site Area (ha/ac): 2.38 / 5.88 GFA (m2/sq.ft): 23,800 / 256,189	Tenure: PCC Storeys: 5 # of Units: 213 Units per ha/ac: 89 / 36 FSI: 1.00
Centre ID: 577 Z Area Map: 11 Character Area: Clarkson - Lorne Park NHD Designation: High Density Zoning: RA4-35 Parking Spaces: 762	Building ID A 514 Building Name: Tunbridge Square Address: 2360 Bonner Rd Site Area (ha/ac): 1.72 / 4.25 GFA (m2/sq.ft): 19,800 / 213,132	Tenure: RNTL Storeys: 18 # of Units: 213 Units per ha/ac: 124 / 50 FSI: 1.15
Centre ID: 578 Z Area Map: 37W Character Area: Hurontario NHD Designation: High Density Zoning: RA5-4 Parking Spaces: 368	Building ID A 854 Building Name: Constellation Place Address: 700 Constellation Dr Site Area (ha/ac): 1.60 / 3.95 GFA (m2/sq.ft): 22,358 / 240,667	Tenure: PCC Storeys: 19 # of Units: 184 Units per ha/ac: 115 / 47 FSI: 1.40
Centre ID: 580 Z Area Map: 29 Character Area: Uptown MN Designation: High Density Zoning: RA5-30 Parking Spaces: 359	Building ID A 856 Building Name: Esprit Address: 50 Eglinton Ave W Site Area (ha/ac): 0.89 / 2.20 GFA (m2/sq.ft): 22,083 / 237,707	Tenure: PCC Storeys: 22 # of Units: 220 Units per ha/ac: 247 / 100 FSI: 2.48
Centre ID: 581 Z Area Map: 11 Character Area: Clarkson - Lorne Park NHD Designation: High Density Zoning: RA3-27 Parking Spaces: 302	Building ID A 515 Building Name: The Bromsgate Address: 2150 Bromsgrove Rd Site Area (ha/ac): 3.79 / 9.36 GFA (m2/sq.ft): 12,479 / 134,327	Tenure: RNTL Storeys: 12 # of Units: 137 Units per ha/ac: 36 / 15 FSI: 0.33

Residential Directory 2016: Apartment

Centre ID: 582 Z Area Map: 11 Character Area: Clarkson - Lorne Park NHD Designation: High Density Zoning: RA1-1 Parking Spaces: 250	Building ID A 516 Building Name: The Arches Address: 2252-2260 Bromsgrove Rd Site Area (ha/ac): 3.00 / 7.41 GFA (m2/sq.ft): /	Tenure: RNTL Storeys: 4 # of Units: 198 Units per ha/ac: 66 / 27 FSI:
Centre ID: 583 Z Area Map: 10 Character Area: Clarkson Village CN Designation: High Density Zoning: RA5-7 Parking Spaces: 243	Building ID A 517 Building Name: Walden Glen Address: 1201 Walden Cir Site Area (ha/ac): 0.81 / 2.00 GFA (m2/sq.ft): 15,290 / 164,586	Tenure: RNTL Storeys: 22 # of Units: 203 Units per ha/ac: 251 / 102 FSI: 1.89
Centre ID: 585 Z Area Map: 8 Character Area: Port Credit CN Designation: Mixed Use Zoning: C4-26 Parking Spaces: 26	Building ID A 518 Building Name: The Portview Address: 122 Lakeshore Rd E Site Area (ha/ac): 0.22 / 0.54 GFA (m2/sq.ft): /	Tenure: RNTL Storeys: 5 # of Units: 32 Units per ha/ac: 145 / 59 FSI:
Centre ID: 587 Z Area Map: 8 Character Area: Port Credit CN Designation: High Density Zoning: RA1-4 Parking Spaces: 6	Building ID A 519 Building Name: Address: 15 Stavebank Rd Site Area (ha/ac): 0.04 / 0.10 GFA (m2/sq.ft): /	Tenure: RNTL Storeys: 3 # of Units: 6 Units per ha/ac: 150 / 61 FSI:
Centre ID: 588 Z Area Map: 8 Character Area: Port Credit CN Designation: High Density Zoning: RA4-36 Parking Spaces: 160	Building ID A 520 Building Name: Alta Place Property Inc. Address: 31 High St E Site Area (ha/ac): 0.37 / 0.91 GFA (m2/sq.ft): 10,403 / 111,981	Tenure: RNTL Storeys: 14 # of Units: 138 Units per ha/ac: 373 / 151 FSI: 2.81
Centre ID: 589 Z Area Map: 8 Character Area: Port Credit CN Designation: Mixed Use Zoning: C4-23 Parking Spaces: 8	Building ID A 521 Building Name: Peter's Apartments Address: 126 Lakeshore Rd W Site Area (ha/ac): 0.72 / 1.78 GFA (m2/sq.ft): /	Tenure: RNTL Storeys: 4 # of Units: 16 Units per ha/ac: 22 / 9 FSI:
Centre ID: 590 Z Area Map: 8 Character Area: Port Credit CN Designation: Mixed Use Zoning: C4-23 Parking Spaces: 8	Building ID A 522 Building Name: Address: 134 Lakeshore Rd W Site Area (ha/ac): 0.72 / 1.78 GFA (m2/sq.ft): /	Tenure: RNTL Storeys: 4 # of Units: 16 Units per ha/ac: 22 / 9 FSI:

Residential Directory 2016: Apartment

Centre ID: 591 Z Area Map: 8 Character Area: Port Credit CN Designation: High Density Zoning: RA3-26 Parking Spaces: 84	Building ID A 523 Building Name: The Executive Address: 12 Helene St N Site Area (ha/ac): 0.23 / 0.57 GFA (m2/sq.ft): 4,894 / 52,679	Tenure: RNTL Storeys: 10 # of Units: 62 Units per ha/ac: 270 / 109 FSI: 2.13
Centre ID: 592 Z Area Map: 8 Character Area: Port Credit CN Designation: High Density Zoning: RA2-6 Parking Spaces: 76	Building ID A 524 Building Name: Highlander Address: 7 Elizabeth St N Site Area (ha/ac): 0.42 / 1.04 GFA (m2/sq.ft): 6,151 / 66,211	Tenure: RNTL Storeys: 8 # of Units: 76 Units per ha/ac: 181 / 73 FSI: 1.46
Centre ID: 594 Z Area Map: 7 Character Area: Port Credit NHD (East) Designation: Mixed Use Zoning: C4-30 Parking Spaces: 30	Building ID A 526 Building Name: Hiawatha Towers Address: 288 Lakeshore Rd E Site Area (ha/ac): 0.22 / 0.54 GFA (m2/sq.ft): /	Tenure: RNTL Storeys: 5 # of Units: 30 Units per ha/ac: 136 / 55 FSI:
Centre ID: 595 Z Area Map: 7 Character Area: Port Credit NHD (East) Designation: Mixed Use Zoning: C4 Parking Spaces:	Building ID A 527 Building Name: Address: 304 Lakeshore Rd E Site Area (ha/ac): 0.05 / 0.12 GFA (m2/sq.ft): /	Tenure: RNTL Storeys: 2 # of Units: 12 Units per ha/ac: 240 / 97 FSI:
Centre ID: 596 Z Area Map: 7 Character Area: Port Credit NHD (East) Designation: Mixed Use Zoning: C4 Parking Spaces: 5	Building ID A 528 Building Name: Address: 312 Lakeshore Rd E Site Area (ha/ac): 0.05 / 0.12 GFA (m2/sq.ft): /	Tenure: RNTL Storeys: 2 # of Units: 6 Units per ha/ac: 120 / 49 FSI:
Centre ID: 597 Z Area Map: 7 Character Area: Port Credit NHD (East) Designation: Mixed Use Zoning: C4 Parking Spaces: 6	Building ID A 529 Building Name: Address: 328 Lakeshore Rd E Site Area (ha/ac): 0.05 / 0.12 GFA (m2/sq.ft): /	Tenure: RNTL Storeys: 2 # of Units: 6 Units per ha/ac: 120 / 49 FSI:
Centre ID: 598 Z Area Map: 7 Character Area: Port Credit NHD (East) Designation: Mixed Use Zoning: C4-31 Parking Spaces: 17	Building ID A 530 Building Name: Address: 226 Lakeshore Rd E Site Area (ha/ac): 0.12 / 0.30 GFA (m2/sq.ft): /	Tenure: RNTL Storeys: 3 # of Units: 19 Units per ha/ac: 158 / 64 FSI:

Residential Directory 2016: Apartment

Centre ID: 599 Z Area Map: 7 Character Area: Port Credit NHD (East) Designation: Mixed Use Zoning: C4 Parking Spaces: 5	Building ID A 531 Building Name: Address: 222 Lakeshore Rd E Site Area (ha/ac): 0.06 / 0.15 GFA (m2/sq.ft): /	Tenure: RNTL Storeys: 3 # of Units: 8 Units per ha/ac: 133 / 54 FSI:
Centre ID: 600 Z Area Map: 7 Character Area: Port Credit NHD (East) Designation: Mixed Use Zoning: C4-33 Parking Spaces: 17	Building ID A 532 Building Name: Address: 212 Lakeshore Rd E Site Area (ha/ac): 0.13 / 0.32 GFA (m2/sq.ft): /	Tenure: RNTL Storeys: 3 # of Units: 26 Units per ha/ac: 200 / 81 FSI:
Centre ID: 601 Z Area Map: 7 Character Area: Port Credit NHD (East) Designation: Mixed Use Zoning: C4-33 Parking Spaces: 18	Building ID A 533 Building Name: Address: 206 Lakeshore Rd E Site Area (ha/ac): 0.21 / 0.52 GFA (m2/sq.ft): /	Tenure: RNTL Storeys: 3 # of Units: 26 Units per ha/ac: 124 / 50 FSI:
Centre ID: 602 Z Area Map: 7 Character Area: Port Credit NHD (East) Designation: Mixed Use Zoning: C4 Parking Spaces: 5	Building ID A 534 Building Name: Village Court Address: 183 Lakeshore Rd E Site Area (ha/ac): 0.04 / 0.10 GFA (m2/sq.ft): /	Tenure: RNTL Storeys: 3 # of Units: 8 Units per ha/ac: 200 / 81 FSI:
Centre ID: 603 Z Area Map: 7 Character Area: Port Credit NHD (East) Designation: Mixed Use Zoning: C4 Parking Spaces: 5	Building ID A 535 Building Name: Village Court Address: 185 Lakeshore Rd E Site Area (ha/ac): 0.04 / 0.10 GFA (m2/sq.ft): /	Tenure: RNTL Storeys: 3 # of Units: 8 Units per ha/ac: 200 / 81 FSI:
Centre ID: 604 Z Area Map: 7 Character Area: Port Credit NHD (East) Designation: Mixed Use Zoning: C4 Parking Spaces: 7	Building ID A 536 Building Name: Briar Apartments Address: 1 Briarwood Ave Site Area (ha/ac): 0.19 / 0.47 GFA (m2/sq.ft): /	Tenure: RNTL Storeys: 2 # of Units: 9 Units per ha/ac: 47 / 19 FSI:
Centre ID: 605 Z Area Map: 7 Character Area: Port Credit NHD (East) Designation: Mixed Use Zoning: C4-21 Parking Spaces: 6	Building ID A 537 Building Name: Address: 9 Oakwood Ave S Site Area (ha/ac): 0.06 / 0.15 GFA (m2/sq.ft): 3,153 / 33,940	Tenure: RNTL Storeys: 2 # of Units: 6 Units per ha/ac: 100 / 40 FSI: 5.26

Residential Directory 2016: Apartment

Centre ID: 607 Z Area Map: 8 Character Area: Port Credit NHD (West) Designation: Medium Density Zoning: RA2-31 Parking Spaces: 20	Building ID A 539 Building Name: Riverside Apartments Address: 11 John St S Site Area (ha/ac): 0.22 / 0.54 GFA (m2/sq.ft): /	Tenure: RNTL Storeys: 5 # of Units: 37 Units per ha/ac: 168 / 68 FSI:
Centre ID: 608 Z Area Map: 7 Character Area: Port Credit NHD (East) Designation: Mixed Use Zoning: C4 Parking Spaces: 7	Building ID A 540 Building Name: Address: 7 Elmwood Ave S Site Area (ha/ac): 0.08 / 0.20 GFA (m2/sq.ft): /	Tenure: RNTL Storeys: 2 # of Units: 11 Units per ha/ac: 138 / 56 FSI:
Centre ID: 609 Z Area Map: 7 Character Area: Port Credit NHD (East) Designation: Low Density II Zoning: RM7 Parking Spaces: 6	Building ID A 541 Building Name: Address: 12 Cayuga Ave Site Area (ha/ac): 0.06 / 0.15 GFA (m2/sq.ft): /	Tenure: RNTL Storeys: 2 # of Units: 6 Units per ha/ac: 100 / 40 FSI:
Centre ID: 610 Z Area Map: 7 Character Area: Port Credit NHD (East) Designation: Mixed Use Zoning: C4 Parking Spaces: 8	Building ID A 542 Building Name: Address: 7 Briarwood Ave Site Area (ha/ac): 0.06 / 0.15 GFA (m2/sq.ft): /	Tenure: RNTL Storeys: 2 # of Units: 6 Units per ha/ac: 100 / 40 FSI:
Centre ID: 611 Z Area Map: 7 Character Area: Port Credit NHD (East) Designation: Mixed Use Zoning: C4 Parking Spaces: 18	Building ID A 543 Building Name: Address: 8 Oakwood Ave N Site Area (ha/ac): 0.10 / 0.25 GFA (m2/sq.ft): /	Tenure: RNTL Storeys: 3 # of Units: 11 Units per ha/ac: 109 / 44 FSI:
Centre ID: 612 Z Area Map: 7 Character Area: Port Credit NHD (East) Designation: Mixed Use Zoning: C4 Parking Spaces: 7	Building ID A 544 Building Name: Address: 5 Woodlawn Ave Site Area (ha/ac): 0.07 / 0.17 GFA (m2/sq.ft): 429 / 4,623	Tenure: RNTL Storeys: 3 # of Units: 6 Units per ha/ac: 86 / 35 FSI: 0.61
Centre ID: 613 Z Area Map: 7 Character Area: Port Credit NHD (East) Designation: Low Density II Zoning: RM7 Parking Spaces: 6	Building ID A 545 Building Name: Cedar Apartments Address: 7 Woodlawn Ave Site Area (ha/ac): 0.07 / 0.17 GFA (m2/sq.ft): /	Tenure: RNTL Storeys: 2 # of Units: 6 Units per ha/ac: 86 / 35 FSI:

Residential Directory 2016: Apartment

Centre ID: 614 Z Area Map: 8 Character Area: Port Credit NHD (West) Designation: Medium Density Zoning: RA1-2 Parking Spaces: 8	Building ID A 546 Building Name: Address: 4 Benson Ave Site Area (ha/ac): 0.06 / 0.15 GFA (m2/sq.ft): 645 / 6,943	Tenure: RNTL Storeys: 3 # of Units: 8 Units per ha/ac: 133 / 54 FSI: 1.08
Centre ID: 615 Z Area Map: 7 Character Area: Port Credit NHD (East) Designation: Mixed Use Zoning: C4 Parking Spaces: 5	Building ID A 547 Building Name: Address: 333 Lakeshore Rd E Site Area (ha/ac): 0.05 / 0.12 GFA (m2/sq.ft): 350 / 3,767	Tenure: RNTL Storeys: 2 # of Units: 11 Units per ha/ac: 220 / 89 FSI: 0.70
Centre ID: 616 Z Area Map: 7 Character Area: Port Credit NHD (East) Designation: Mixed Use Zoning: C4 Parking Spaces: 5	Building ID A 548 Building Name: Address: 335 Lakeshore Rd E Site Area (ha/ac): 0.05 / 0.12 GFA (m2/sq.ft): 313 / 3,368	Tenure: RNTL Storeys: 2 # of Units: 6 Units per ha/ac: 120 / 49 FSI: 0.63
Centre ID: 617 Z Area Map: 7 Character Area: Port Credit NHD (East) Designation: Mixed Use Zoning: C4 Parking Spaces: 6	Building ID A 549 Building Name: Address: 339 Lakeshore Rd E Site Area (ha/ac): 0.05 / 0.12 GFA (m2/sq.ft): /	Tenure: RNTL Storeys: 2 # of Units: 6 Units per ha/ac: 120 / 49 FSI:
Centre ID: 618 Z Area Map: 7 Character Area: Port Credit NHD (East) Designation: Mixed Use Zoning: C4 Parking Spaces: 5	Building ID A 550 Building Name: Address: 345 Lakeshore Rd E Site Area (ha/ac): 0.04 / 0.10 GFA (m2/sq.ft): /	Tenure: RNTL Storeys: 2 # of Units: 6 Units per ha/ac: 150 / 61 FSI:
Centre ID: 619 Z Area Map: 7 Character Area: Port Credit NHD (East) Designation: Mixed Use Zoning: C4 Parking Spaces: 4	Building ID A 551 Building Name: Address: 343 Lakeshore Rd E Site Area (ha/ac): 0.03 / 0.07 GFA (m2/sq.ft): 247 / 2,656	Tenure: RNTL Storeys: 2 # of Units: 6 Units per ha/ac: 200 / 81 FSI: 0.82
Centre ID: 620 Z Area Map: 8 Character Area: Port Credit CN Designation: High Density Zoning: RA2-6 Parking Spaces: 34	Building ID A 552 Building Name: Address: 7 Helene St N Site Area (ha/ac): 0.22 / 0.54 GFA (m2/sq.ft): 2,957 / 31,830	Tenure: RNTL Storeys: 5 # of Units: 39 Units per ha/ac: 177 / 72 FSI: 1.34

Residential Directory 2016: Apartment

Centre ID: 621 Z Area Map: 8 Character Area: Port Credit CN Designation: High Density Zoning: RA4-36 Parking Spaces: 116	Building ID A 553 Building Name: Kathy-Marr Towers Address: 55 Park St E Site Area (ha/ac): 0.33 / 0.82 GFA (m2/sq.ft): /	Tenure: RNTL Storeys: 14 # of Units: 94 Units per ha/ac: 285 / 115 FSI:
Centre ID: 622 Z Area Map: 8 Character Area: Port Credit CN Designation: High Density Zoning: RA2-6 Parking Spaces: 31	Building ID A 554 Building Name: The Park 52 Address: 52 Park St E Site Area (ha/ac): 0.22 / 0.54 GFA (m2/sq.ft): /	Tenure: RNTL Storeys: 6 # of Units: 36 Units per ha/ac: 164 / 66 FSI:
Centre ID: 623 Z Area Map: 8 Character Area: Port Credit CN Designation: High Density Zoning: RA3-24 Parking Spaces: 104	Building ID A 555 Building Name: The Ambassador Address: 65 Park St E Site Area (ha/ac): 0.31 / 0.77 GFA (m2/sq.ft): 7,652 / 82,368	Tenure: RNTL Storeys: 12 # of Units: 88 Units per ha/ac: 284 / 115 FSI: 2.47
Centre ID: 625 Z Area Map: 8 Character Area: Port Credit CN Designation: High Density Zoning: RA3-26 Parking Spaces:	Building ID A 557 Building Name: Address: 15 Elizabeth St N Site Area (ha/ac): 0.20 / 0.49 GFA (m2/sq.ft): /	Tenure: PCC Storeys: 10 # of Units: 54 Units per ha/ac: 270 / 109 FSI:
Centre ID: 626 Z Area Map: 8 Character Area: Port Credit CN Designation: High Density Zoning: RA3-26 Parking Spaces: 85	Building ID A 558 Building Name: Address: 20 Elizabeth St N Site Area (ha/ac): 0.21 / 0.52 GFA (m2/sq.ft): 5,109 / 54,995	Tenure: RNTL Storeys: 10 # of Units: 68 Units per ha/ac: 324 / 131 FSI: 2.43
Centre ID: 627 Z Area Map: 8 Character Area: Port Credit CN Designation: High Density Zoning: RA4-34 Parking Spaces:	Building ID A 559 Building Name: Elizabeth Towers Address: 28 Elizabeth St N Site Area (ha/ac): 0.31 / 0.77 GFA (m2/sq.ft): /	Tenure: RNTL Storeys: 13 # of Units: 103 Units per ha/ac: 330 / 134 FSI:
Centre ID: 628 Z Area Map: 8 Character Area: Port Credit CN Designation: High Density Zoning: RA4-34 Parking Spaces: 96	Building ID A 560 Building Name: Address: 39 Stavebank Rd Site Area (ha/ac): 0.25 / 0.62 GFA (m2/sq.ft): 5,694 / 61,292	Tenure: PCC Storeys: 13 # of Units: 49 Units per ha/ac: 196 / 79 FSI: 2.28

Residential Directory 2016: Apartment

Centre ID: 629 Z Area Map: 8 Character Area: Port Credit CN Designation: High Density Zoning: RA4-37 Parking Spaces: 148	Building ID A 561 Building Name: Bonaventure Apartments Address: 30 High St E Site Area (ha/ac): 0.42 / 1.04 GFA (m2/sq.ft): 10,219 / 110,000	Tenure: RNTL Storeys: 16 # of Units: 125 Units per ha/ac: 298 / 120 FSI: 2.43
Centre ID: 630 Z Area Map: 8 Character Area: Port Credit CN Designation: High Density Zoning: RA1-6 Parking Spaces: 11	Building ID A 562 Building Name: Address: 50 High St E Site Area (ha/ac): 0.11 / 0.27 GFA (m2/sq.ft): /	Tenure: RNTL Storeys: 2 # of Units: 11 Units per ha/ac: 100 / 40 FSI:
Centre ID: 631 Z Area Map: 8 Character Area: Port Credit NHD (West) Designation: Medium Density Zoning: RA2-31 Parking Spaces: 20	Building ID A 563 Building Name: Lakeside Apartments Address: 27 John St S Site Area (ha/ac): 0.22 / 0.54 GFA (m2/sq.ft): /	Tenure: RNTL Storeys: 5 # of Units: 37 Units per ha/ac: 168 / 68 FSI:
Centre ID: 632 Z Area Map: 8 Character Area: Port Credit CN Designation: High Density Zoning: RA5-25 Parking Spaces: 206	Building ID A 564 Building Name: The Rivergate Address: 35 Front St S Site Area (ha/ac): 0.85 / 2.10 GFA (m2/sq.ft): /	Tenure: RNTL Storeys: 20 # of Units: 191 Units per ha/ac: 225 / 91 FSI:
Centre ID: 633 Z Area Map: 8 Character Area: Port Credit NHD (West) Designation: Medium Density Zoning: RA2-32 Parking Spaces: 23	Building ID A 565 Building Name: Address: 36 Front St S Site Area (ha/ac): 0.21 / 0.52 GFA (m2/sq.ft): /	Tenure: RNTL Storeys: 6 # of Units: 25 Units per ha/ac: 119 / 48 FSI:
Centre ID: 634 Z Area Map: 8 Character Area: Port Credit NHD (West) Designation: Medium Density Zoning: RA1-2 Parking Spaces: 8	Building ID A 566 Building Name: Address: 314 Lakeshore Rd W Site Area (ha/ac): 0.05 / 0.12 GFA (m2/sq.ft): 645 / 6,943	Tenure: RNTL Storeys: 3 # of Units: 8 Units per ha/ac: 160 / 65 FSI: 1.29
Centre ID: 635 Z Area Map: 8 Character Area: Port Credit NHD (West) Designation: Medium Density Zoning: RA1-2 Parking Spaces: 10	Building ID A 567 Building Name: Address: 322 Lakeshore Rd W Site Area (ha/ac): 0.09 / 0.22 GFA (m2/sq.ft): /	Tenure: RNTL Storeys: 2 # of Units: 11 Units per ha/ac: 122 / 49 FSI:

Residential Directory 2016: Apartment

Centre ID: 636 Z Area Map: 8 Character Area: Port Credit NHD (West) Designation: Medium Density Zoning: RA1-2 Parking Spaces: 10	Building ID A 568 Building Name: Address: 330 Lakeshore Rd W Site Area (ha/ac): 0.09 / 0.22 GFA (m2/sq.ft): /	Tenure: RNTL Storeys: 2 # of Units: 10 Units per ha/ac: 111 / 45 FSI:
Centre ID: 637 Z Area Map: 8 Character Area: Port Credit NHD (West) Designation: Medium Density Zoning: RA1-2 Parking Spaces: 8	Building ID A 569 Building Name: Address: 332 Lakeshore Rd W Site Area (ha/ac): 0.09 / 0.22 GFA (m2/sq.ft): /	Tenure: RNTL Storeys: 2 # of Units: 10 Units per ha/ac: 111 / 45 FSI:
Centre ID: 638 Z Area Map: 8 Character Area: Port Credit NHD (West) Designation: Medium Density Zoning: RA1-2 Parking Spaces: 9	Building ID A 570 Building Name: Address: 340 Lakeshore Rd W Site Area (ha/ac): 0.09 / 0.21 GFA (m2/sq.ft): /	Tenure: RNTL Storeys: 2 # of Units: 10 Units per ha/ac: 115 / 47 FSI:
Centre ID: 639 Z Area Map: 8 Character Area: Port Credit NHD (West) Designation: Medium Density Zoning: RA1-2 Parking Spaces: 10	Building ID A 571 Building Name: Address: 342 Lakeshore Rd W Site Area (ha/ac): 0.08 / 0.21 GFA (m2/sq.ft): /	Tenure: RNTL Storeys: 2 # of Units: 10 Units per ha/ac: 125 / 51 FSI:
Centre ID: 640 Z Area Map: 8 Character Area: Port Credit NHD (West) Designation: Medium Density Zoning: RA1-2 Parking Spaces: 9	Building ID A 572 Building Name: Address: 350 Lakeshore Rd W Site Area (ha/ac): 0.09 / 0.21 GFA (m2/sq.ft): 867 / 9,333	Tenure: RNTL Storeys: 3 # of Units: 11 Units per ha/ac: 128 / 52 FSI: 1.01
Centre ID: 641 Z Area Map: 8 Character Area: Port Credit NHD (West) Designation: Medium Density Zoning: RA1-2 Parking Spaces: 6	Building ID A 573 Building Name: Address: 352 Lakeshore Rd W Site Area (ha/ac): 0.11 / 0.27 GFA (m2/sq.ft): /	Tenure: RNTL Storeys: 2 # of Units: 10 Units per ha/ac: 91 / 37 FSI:
Centre ID: 642 Z Area Map: 8 Character Area: Port Credit NHD (West) Designation: Medium Density Zoning: RA1 Parking Spaces: 6	Building ID A 574 Building Name: Address: 380 Lakeshore Rd W Site Area (ha/ac): 0.10 / 0.24 GFA (m2/sq.ft): /	Tenure: RNTL Storeys: 2 # of Units: 6 Units per ha/ac: 62 / 25 FSI:

Residential Directory 2016: Apartment

Centre ID: 644 Z Area Map: 8 Character Area: Port Credit NHD (West) Designation: High Density Zoning: RA2-6 Parking Spaces: 85	Building ID A 576 Building Name: The Sheridan Address: 345 Lakeshore Rd W Site Area (ha/ac): 0.42 / 1.04 GFA (m2/sq.ft): /	Tenure: RNTL Storeys: 8 # of Units: 84 Units per ha/ac: 200 / 81 FSI:
Centre ID: 645 Z Area Map: 8 Character Area: Port Credit NHD (West) Designation: High Density Zoning: RA2-6 Parking Spaces: 41	Building ID A 1954 Building Name: The Laurentian Address: 361 Lakeshore Rd W Site Area (ha/ac): 0.18 / 0.44 GFA (m2/sq.ft): /	Tenure: RNTL Storeys: 7 # of Units: 41 Units per ha/ac: 230 / 93 FSI:
Centre ID: 646 Z Area Map: 8 Character Area: Port Credit NHD (West) Designation: Medium Density Zoning: RA2-31 Parking Spaces: 16	Building ID A 578 Building Name: The Cheswood Address: 371 Lakeshore Rd W Site Area (ha/ac): 0.18 / 0.44 GFA (m2/sq.ft): /	Tenure: RNTL Storeys: 5 # of Units: 35 Units per ha/ac: 197 / 80 FSI:
Centre ID: 647 Z Area Map: 8 Character Area: Port Credit CN Designation: High Density Zoning: RA1-6 Parking Spaces: 16	Building ID A 579 Building Name: Address: 29 Park St E Site Area (ha/ac): 0.12 / 0.30 GFA (m2/sq.ft): /	Tenure: RNTL Storeys: 3 # of Units: 18 Units per ha/ac: 150 / 61 FSI:
Centre ID: 648 Z Area Map: 8 Character Area: Port Credit CN Designation: High Density Zoning: RA2-6 Parking Spaces: 82	Building ID A 580 Building Name: Diplomat II Apartments Address: 26 Park St E Site Area (ha/ac): 0.61 / 1.51 GFA (m2/sq.ft): /	Tenure: RNTL Storeys: 7 # of Units: 81 Units per ha/ac: 133 / 54 FSI:
Centre ID: 649 Z Area Map: 8 Character Area: Port Credit CN Designation: High Density Zoning: RA2-6 Parking Spaces: 59	Building ID A 581 Building Name: Address: 12 Park St E Site Area (ha/ac): 0.42 / 1.04 GFA (m2/sq.ft): /	Tenure: RNTL Storeys: 5 # of Units: 60 Units per ha/ac: 143 / 58 FSI:
Centre ID: 650 Z Area Map: 8 Character Area: Port Credit NHD (West) Designation: Medium Density Zoning: RA1-2 Parking Spaces: 6	Building ID A 582 Building Name: Address: 320 Lakeshore Rd W Site Area (ha/ac): 0.09 / 0.22 GFA (m2/sq.ft): /	Tenure: RNTL Storeys: 2 # of Units: 10 Units per ha/ac: 111 / 45 FSI:

Residential Directory 2016: Apartment

Centre ID: 653 Z Area Map: 8 Character Area: Port Credit CN Designation: High Density Zoning: RA2-35 Parking Spaces: 107	Building ID A 584 Building Name: Mariner Apartments Address: 28 Helene St N Site Area (ha/ac): 0.33 / 0.82 GFA (m2/sq.ft): /	Tenure: RNTL Storeys: 8 # of Units: 90 Units per ha/ac: 273 / 110 FSI:
Centre ID: 654 Z Area Map: 8 Character Area: Port Credit CN Designation: High Density Zoning: RA1-6 Parking Spaces: 12	Building ID A 585 Building Name: Address: 14A Elizabeth St N Site Area (ha/ac): 0.06 / 0.14 GFA (m2/sq.ft): /	Tenure: RNTL Storeys: 3 # of Units: 6 Units per ha/ac: 109 / 44 FSI:
Centre ID: 654 Z Area Map: 8 Character Area: Port Credit CN Designation: High Density Zoning: RA1-6 Parking Spaces: 12	Building ID A 951 Building Name: Address: 14B Elizabeth St N Site Area (ha/ac): 0.06 / 0.14 GFA (m2/sq.ft): /	Tenure: RNTL Storeys: 3 # of Units: 6 Units per ha/ac: 109 / 44 FSI:
Centre ID: 655 Z Area Map: 8 Character Area: Port Credit CN Designation: Medium Density Zoning: RM4-63 Parking Spaces: 6	Building ID A 586 Building Name: Address: 15 John St N Site Area (ha/ac): 0.07 / 0.17 GFA (m2/sq.ft): /	Tenure: RNTL Storeys: 2 # of Units: 10 Units per ha/ac: 143 / 58 FSI:
Centre ID: 656 Z Area Map: 8 Character Area: Port Credit CN Designation: High Density Zoning: RA3-25 Parking Spaces: 94	Building ID A 587 Building Name: Address: 49 Queen St E Site Area (ha/ac): 0.23 / 0.57 GFA (m2/sq.ft): 5,622 / 60,517	Tenure: PCC Storeys: 11 # of Units: 50 Units per ha/ac: 217 / 88 FSI: 2.44
Centre ID: 659 Z Area Map: 8 Character Area: Port Credit CN Designation: Mixed Use Zoning: C4-24 Parking Spaces: 10	Building ID A 589 Building Name: Address: 8 John St N Site Area (ha/ac): 0.10 / 0.24 GFA (m2/sq.ft): /	Tenure: RNTL Storeys: 4 # of Units: 19 Units per ha/ac: 197 / 80 FSI:
Centre ID: 660 Z Area Map: 8 Character Area: Port Credit CN Designation: High Density Zoning: RA4-34 Parking Spaces: 60	Building ID A 590 Building Name: Royal Crest Address: 66 High St E Site Area (ha/ac): 0.26 / 0.64 GFA (m2/sq.ft): 6,394 / 68,827	Tenure: PCC Storeys: 13 # of Units: 48 Units per ha/ac: 185 / 75 FSI: 2.46

Residential Directory 2016: Apartment

Centre ID: 662 Z Area Map: 8 Character Area: Port Credit CN Designation: High Density Zoning: RA1-26 Parking Spaces: 7	Building ID A 592 Building Name: Address: 17 Mississauga Rd N Site Area (ha/ac): 0.08 / 0.20 GFA (m2/sq.ft): /	Tenure: RNTL Storeys: 2 # of Units: 6 Units per ha/ac: 75 / 30 FSI:
Centre ID: 665 Z Area Map: 46W Character Area: Meadowvale NHD Designation: High Density Zoning: RA3-4 Parking Spaces: 347	Building ID A 593 Building Name: Parkview Address: 6500 Montevideo Rd Site Area (ha/ac): 1.63 / 4.03 GFA (m2/sq.ft): 19,123 / 205,845	Tenure: PCC Storeys: 12 # of Units: 161 Units per ha/ac: 99 / 40 FSI: 1.17
Centre ID: 666 Z Area Map: 46W Character Area: Meadowvale NHD Designation: High Density Zoning: RA4-1 Parking Spaces: 272	Building ID A 594 Building Name: Rockcliffe on the Park Address: 6719 Glen Erin Dr Site Area (ha/ac): 1.80 / 4.45 GFA (m2/sq.ft): 16,305 / 175,511	Tenure: RNTL Storeys: 13 # of Units: 179 Units per ha/ac: 99 / 40 FSI: 0.91
Centre ID: 667 Z Area Map: 37E Character Area: Hurontario NHD Designation: High Density Zoning: RA2-20 Parking Spaces: 162	Building ID A 860 Building Name: Coral Place Non-Profit Address: 55 Glenn Hawthorne Blvd Site Area (ha/ac): 0.53 / 1.30 GFA (m2/sq.ft): 8,438 / 90,829	Tenure: RNTL-PRIVNP Storeys: 8 # of Units: 103 Units per ha/ac: 196 / 79 FSI: 1.61
Centre ID: 670 Z Area Map: 11 Character Area: Clarkson - Lorne Park NHD Designation: High Density Zoning: RA2-42 Parking Spaces: 58	Building ID A 596 Building Name: Hillside Place Address: 2440 Truscott Dr Site Area (ha/ac): 0.76 / 1.87 GFA (m2/sq.ft): 11,470 / 123,466	Tenure: RNTL-PNPSC Storeys: 5 # of Units: 129 Units per ha/ac: 170 / 69 FSI: 1.51
Centre ID: 674 Z Area Map: 25 Character Area: South Common CN Designation: High Density Zoning: RA4-8 Parking Spaces: 263	Building ID A 598 Building Name: Woodview Place Address: 3501 Glen Erin Dr Site Area (ha/ac): 0.75 / 1.85 GFA (m2/sq.ft): 13,898 / 149,602	Tenure: PCC Storeys: 13 # of Units: 150 Units per ha/ac: 200 / 81 FSI: 1.85
Centre ID: 675 Z Area Map: 25 Character Area: South Common CN Designation: High Density Zoning: RA3-5 Parking Spaces: 263	Building ID A 599 Building Name: Majestic Towers Address: 3455 Glen Erin Dr Site Area (ha/ac): 0.92 / 2.27 GFA (m2/sq.ft): /	Tenure: RNTL Storeys: 12 # of Units: 150 Units per ha/ac: 163 / 66 FSI:

Residential Directory 2016: Apartment

Centre ID: 676 Z Area Map: 25 Character Area: South Common CN Designation: High Density Zoning: RA3-5 Parking Spaces: 186	Building ID A 600 Building Name: Collegeway Address: 2445 The Collegeway Site Area (ha/ac): 0.71 / 1.75 GFA (m2/sq.ft): /	Tenure: RNTL Storeys: 10 # of Units: 93 Units per ha/ac: 131 / 53 FSI:
Centre ID: 677 Z Area Map: 25 Character Area: South Common CN Designation: High Density Zoning: RA2-4 Parking Spaces: 195	Building ID A 601 Building Name: St Regis Place Address: 2375 The Collegeway Site Area (ha/ac): 0.78 / 1.93 GFA (m2/sq.ft): /	Tenure: PCC-RNTL Storeys: 7 # of Units: 97 Units per ha/ac: 124 / 50 FSI:
Centre ID: 678 Z Area Map: 25 Character Area: South Common CN Designation: High Density Zoning: RA2-3 Parking Spaces: 76	Building ID A 602 Building Name: South Common Court Address: 2250 South Millway Site Area (ha/ac): 1.21 / 2.99 GFA (m2/sq.ft): 10,894 / 117,266	Tenure: RNTL-PNPSC Storeys: 6 # of Units: 140 Units per ha/ac: 116 / 47 FSI: 0.90
Centre ID: 679 Z Area Map: 25 Character Area: Erin Mills NHD Designation: Medium Density Zoning: RM9 Parking Spaces: 90	Building ID A 603 Building Name: 2035 South Millway Address: 2035 South Millway Site Area (ha/ac): 1.07 / 2.64 GFA (m2/sq.ft): /	Tenure: PCC Storeys: 4 # of Units: 72 Units per ha/ac: 67 / 27 FSI:
Centre ID: 680 Z Area Map: 25 Character Area: South Common CN Designation: High Density Zoning: RA2-3 Parking Spaces: 50	Building ID A 604 Building Name: Living Waters Residence Address: 2305 South Millway Site Area (ha/ac): 0.91 / 2.25 GFA (m2/sq.ft): 8,590 / 92,465	Tenure: RNTL-PNPSC Storeys: 5 # of Units: 110 Units per ha/ac: 121 / 49 FSI: 0.94
Centre ID: 696 Z Area Map: 20 Character Area: Applewood NHD Designation: High Density Zoning: RA3-1 Parking Spaces: 167	Building ID A 613 Building Name: James Court Address: 3045 Queen Frederica Dr Site Area (ha/ac): 1.01 / 2.50 GFA (m2/sq.ft): 9,934 / 106,932	Tenure: RNTL Storeys: 11 # of Units: 132 Units per ha/ac: 131 / 53 FSI: 0.98
Centre ID: 697 Z Area Map: 20 Character Area: Applewood NHD Designation: High Density Zoning: RA3-1 Parking Spaces: 103	Building ID A 614 Building Name: The Balmoral Address: 3145 Queen Frederica Dr Site Area (ha/ac): 0.69 / 1.70 GFA (m2/sq.ft): 6,594 / 70,980	Tenure: PCC Storeys: 11 # of Units: 88 Units per ha/ac: 128 / 52 FSI: 0.96

Residential Directory 2016: Apartment

Centre ID: 699 Z Area Map: 2 Character Area: Clarkson - Lorne Park NHD Designation: Low Density I Zoning: R2-5 Parking Spaces: 14	Building ID A 615 Building Name: Address: 1328-1342 Lakeshore Rd W Site Area (ha/ac): 0.21 / 0.53 GFA (m2/sq.ft): /	Tenure: RNTL Storeys: 2 # of Units: 8 Units per ha/ac: 37 / 15 FSI:
Centre ID: 706 Z Area Map: 37E Character Area: Hurontario NHD Designation: High Density Zoning: RA4-33 Parking Spaces: 234	Building ID A 868 Building Name: Cervantes Lions Court Non-Profit Address: 20 Strathaven Dr Site Area (ha/ac): 0.38 / 0.94 GFA (m2/sq.ft): 13,185 / 141,927	Tenure: RNTL-PRIVNP Storeys: 15 # of Units: 150 Units per ha/ac: 393 / 159 FSI: 3.45
Centre ID: 708 Z Area Map: 16 Character Area: Erindale NHD Designation: High Density Zoning: RA4 Parking Spaces: 320	Building ID A 622 Building Name: Kingsmere On The Park Address: 880 Dundas St W Site Area (ha/ac): 1.18 / 2.92 GFA (m2/sq.ft): 14,534 / 156,448	Tenure: PCC Storeys: 18 # of Units: 159 Units per ha/ac: 134 / 54 FSI: 1.23
Centre ID: 710 Z Area Map: 49E Character Area: Malton NHD Designation: Low Density I Zoning: R3 Parking Spaces: 10	Building ID A 624 Building Name: Address: 8 Scarboro St Site Area (ha/ac): 0.10 / 0.24 GFA (m2/sq.ft): 528 / 5,684	Tenure: RNTL Storeys: 2 # of Units: 10 Units per ha/ac: 101 / 41 FSI: 0.53
Centre ID: 711 Z Area Map: 5 Character Area: Lakeview NHD Designation: Low Density I Zoning: R3 Parking Spaces: 5	Building ID A 625 Building Name: Address: 1052 Deta Rd Site Area (ha/ac): 0.07 / 0.17 GFA (m2/sq.ft): /	Tenure: RNTL Storeys: 2 # of Units: 5 Units per ha/ac: 71 / 29 FSI:
Centre ID: 712 Z Area Map: 6 Character Area: Lakeview NHD Designation: Low Density II Zoning: R3 Parking Spaces: 4	Building ID A 626 Building Name: Address: 1205 Ogden Ave Site Area (ha/ac): 0.07 / 0.17 GFA (m2/sq.ft): /	Tenure: RNTL Storeys: 2 # of Units: 5 Units per ha/ac: 71 / 29 FSI:
Centre ID: 713 Z Area Map: 6 Character Area: Lakeview NHD Designation: Low Density II Zoning: R3 Parking Spaces: 12	Building ID A 627 Building Name: Address: 930 South Service Rd Site Area (ha/ac): 0.27 / 0.67 GFA (m2/sq.ft): 2,834 / 30,506	Tenure: RNTL Storeys: 3 # of Units: 6 Units per ha/ac: 22 / 9 FSI: 1.05

Residential Directory 2016: Apartment

Centre ID: 714 Z Area Map: 17 Character Area: Erindale NHD Designation: High Density Zoning: RA1-1 Parking Spaces: 21	Building ID A 628 Building Name: Springfield Housing Address: 1339 Credit Woodlands Crt Site Area (ha/ac): 0.36 / 0.89 GFA (m2/sq.ft): 2,247 / 24,187	Tenure: COOP-FED Storeys: 3 # of Units: 30 Units per ha/ac: 83 / 34 FSI: 0.62
Centre ID: 715 Z Area Map: 6 Character Area: Lakeview NHD Designation: Mixed Use Zoning: C4 Parking Spaces: 6	Building ID A 629 Building Name: Address: 1061, 1063 Lakeshore Rd E Site Area (ha/ac): 0.06 / 0.15 GFA (m2/sq.ft): /	Tenure: RNTL Storeys: 2 # of Units: 6 Units per ha/ac: 100 / 40 FSI:
Centre ID: 716 Z Area Map: 6 Character Area: Lakeview NHD Designation: Mixed Use Zoning: C4 Parking Spaces: 5	Building ID A 630 Building Name: Address: 1073, 1075 Lakeshore Rd E Site Area (ha/ac): 0.05 / 0.12 GFA (m2/sq.ft): /	Tenure: RNTL Storeys: 2 # of Units: 7 Units per ha/ac: 140 / 57 FSI:
Centre ID: 727 Z Area Map: 10 Character Area: Clarkson - Lorne Park NHD Designation: Medium Density Zoning: RM4 Parking Spaces: 25	Building ID A 635 Building Name: White Oaks Garden Court Homes Address: 2077 Barsuda Dr Site Area (ha/ac): 0.60 / 1.47 GFA (m2/sq.ft): /	Tenure: RNTL Storeys: 2 # of Units: 25 Units per ha/ac: 42 / 17 FSI:
Centre ID: 730 Z Area Map: 10 Character Area: Clarkson - Lorne Park NHD Designation: Medium Density Zoning: RM4 Parking Spaces: 70	Building ID A 638 Building Name: Garden Court Townhomes Address: 2054, 2056 Barsuda Dr Site Area (ha/ac): 1.63 / 4.03 GFA (m2/sq.ft): /	Tenure: RNTL Storeys: 2 # of Units: 70 Units per ha/ac: 43 / 17 FSI:
Centre ID: 732 Z Area Map: 11 Character Area: Clarkson - Lorne Park NHD Designation: High Density Zoning: RA3 Parking Spaces:	Building ID A 640 Building Name: Tunbridge Square Address: 1425 Bodmin Rd Site Area (ha/ac): 1.09 / 2.69 GFA (m2/sq.ft): 9,590 / 103,229	Tenure: RNTL Storeys: 12 # of Units: 118 Units per ha/ac: 108 / 44 FSI: 0.88
Centre ID: 733 Z Area Map: 11 Character Area: Clarkson - Lorne Park NHD Designation: High Density Zoning: RA4-1 Parking Spaces: 267	Building ID A 641 Building Name: Tunbridge Square Address: 2333 Truscott Dr Site Area (ha/ac): 1.79 / 4.42 GFA (m2/sq.ft): 19,406 / 208,891	Tenure: RNTL Storeys: 18 # of Units: 197 Units per ha/ac: 110 / 45 FSI: 1.08

Residential Directory 2016: Apartment

Centre ID: 734 Z Area Map: 11 Character Area: Clarkson - Lorne Park NHD Designation: High Density Zoning: RA2 Parking Spaces: 82	Building ID A 642 Building Name: Tunbridge Square Address: 2345 Truscott Dr Site Area (ha/ac): 0.60 / 1.48 GFA (m2/sq.ft): 5,912 / 63,638	Tenure: RNTL Storeys: 5 # of Units: 72 Units per ha/ac: 120 / 49 FSI: 0.99
Centre ID: 749 Z Area Map: 14 Character Area: DT Hospital Designation: High Density Zoning: RA1-1 Parking Spaces: 25	Building ID A 650 Building Name: Lawroy Manor Address: 2353 Hurontario St Site Area (ha/ac): 0.29 / 0.72 GFA (m2/sq.ft): 2,459 / 26,469	Tenure: RNTL Storeys: 4 # of Units: 35 Units per ha/ac: 121 / 49 FSI: 0.85
Centre ID: 750 Z Area Map: 14 Character Area: DT Hospital Designation: High Density Zoning: RA1-1 Parking Spaces: 23	Building ID A 651 Building Name: Centre Court Address: 2343 Hurontario St Site Area (ha/ac): 0.30 / 0.74 GFA (m2/sq.ft): 2,477 / 26,663	Tenure: RNTL Storeys: 4 # of Units: 35 Units per ha/ac: 117 / 47 FSI: 0.83
Centre ID: 751 Z Area Map: 14 Character Area: DT Hospital Designation: High Density Zoning: RA1-1 Parking Spaces: 20	Building ID A 652 Building Name: Orchard Grove Apartments Address: 2427 Hurontario St Site Area (ha/ac): 0.22 / 0.54 GFA (m2/sq.ft): 1,861 / 20,032	Tenure: RNTL Storeys: 3 # of Units: 25 Units per ha/ac: 114 / 46 FSI: 0.85
Centre ID: 752 Z Area Map: 14 Character Area: DT Hospital Designation: High Density Zoning: RA1-1 Parking Spaces: 45	Building ID A 653 Building Name: Address: 2437 Hurontario St Site Area (ha/ac): 0.41 / 1.01 GFA (m2/sq.ft): 3,254 / 35,027	Tenure: RNTL Storeys: 3 # of Units: 44 Units per ha/ac: 107 / 43 FSI: 0.79
Centre ID: 753 Z Area Map: 14 Character Area: DT Hospital Designation: High Density Zoning: RA1-1 Parking Spaces: 8	Building ID A 654 Building Name: Address: 5 Paisley Blvd E Site Area (ha/ac): 0.14 / 0.35 GFA (m2/sq.ft): 772 / 8,310	Tenure: RNTL Storeys: 3 # of Units: 12 Units per ha/ac: 86 / 35 FSI: 0.55
Centre ID: 754 Z Area Map: 14 Character Area: DT Hospital Designation: High Density Zoning: RA1-1 Parking Spaces: 6	Building ID A 655 Building Name: Address: 15 Paisley Blvd E Site Area (ha/ac): 0.11 / 0.27 GFA (m2/sq.ft): 605 / 6,512	Tenure: RNTL Storeys: 3 # of Units: 9 Units per ha/ac: 82 / 33 FSI: 0.55

Residential Directory 2016: Apartment

Centre ID: 755 Z Area Map: 14 Character Area: DT Hospital Designation: High Density Zoning: RA1-1 Parking Spaces: 6	Building ID A 656 Building Name: Address: 25 Paisley Blvd E Site Area (ha/ac): 0.11 / 0.27 GFA (m2/sq.ft): 605 / 6,512	Tenure: RNTL Storeys: 3 # of Units: 9 Units per ha/ac: 82 / 33 FSI: 0.55
Centre ID: 756 Z Area Map: 14 Character Area: DT Hospital Designation: High Density Zoning: RA1-1 Parking Spaces: 6	Building ID A 657 Building Name: Address: 27 Paisley Blvd E Site Area (ha/ac): 0.11 / 0.27 GFA (m2/sq.ft): 656 / 7,061	Tenure: RNTL Storeys: 3 # of Units: 9 Units per ha/ac: 82 / 33 FSI: 0.60
Centre ID: 757 Z Area Map: 14 Character Area: DT Hospital Designation: High Density Zoning: RA2-5 Parking Spaces: 45	Building ID A 658 Building Name: Park Towers Address: 2339 Park Towers Ave Site Area (ha/ac): 0.41 / 1.01 GFA (m2/sq.ft): 4,153 / 44,704	Tenure: RNTL Storeys: 6 # of Units: 51 Units per ha/ac: 124 / 50 FSI: 1.01
Centre ID: 758 Z Area Map: 14 Character Area: DT Hospital Designation: High Density Zoning: RA2-5 Parking Spaces: 42	Building ID A 659 Building Name: Park Towers Address: 2340 Park Towers Ave Site Area (ha/ac): 0.57 / 1.41 GFA (m2/sq.ft): 5,616 / 60,452	Tenure: RNTL Storeys: 6 # of Units: 75 Units per ha/ac: 132 / 53 FSI: 0.99
Centre ID: 759 Z Area Map: 14 Character Area: DT Hospital Designation: High Density Zoning: RA2-38 Parking Spaces: 110	Building ID A 660 Building Name: Regina Court Address: 2100 Camilla Rd Site Area (ha/ac): 1.05 / 2.59 GFA (m2/sq.ft): 7,774 / 83,681	Tenure: RNTL Storeys: 7 # of Units: 103 Units per ha/ac: 98 / 40 FSI: 0.74
Centre ID: 760 Z Area Map: 14 Character Area: DT Hospital Designation: High Density Zoning: RA2-38 Parking Spaces: 119	Building ID A 661 Building Name: Mississauga Gardens Apartment Address: 65 North Service Rd Site Area (ha/ac): 0.78 / 1.93 GFA (m2/sq.ft): 5,292 / 56,964	Tenure: RNTL Storeys: 7 # of Units: 75 Units per ha/ac: 96 / 39 FSI: 0.68
Centre ID: 761 Z Area Map: 14 Character Area: Cooksville NHD (East) Designation: High Density Zoning: RA2 Parking Spaces: 84	Building ID A 662 Building Name: Roxdin Court Address: 535 North Service Rd Site Area (ha/ac): 0.73 / 1.80 GFA (m2/sq.ft): 5,654 / 60,861	Tenure: RNTL Storeys: 6 # of Units: 68 Units per ha/ac: 93 / 38 FSI: 0.77

Residential Directory 2016: Apartment

Centre ID: 763 Z Area Map: 14 Character Area: Cooksville NHD (East) Designation: High Density Zoning: RA2-5 Parking Spaces: 131	Building ID A 349 Building Name: Address: 573 North Service Rd Site Area (ha/ac): 0.32 / 0.78 GFA (m2/sq.ft): 4,804 / 51,716	Tenure: RNTL Storeys: 6 # of Units: 58 Units per ha/ac: 184 / 75 FSI: 1.53
Centre ID: 763 Z Area Map: 14 Character Area: Cooksville NHD (East) Designation: High Density Zoning: RA2-5 Parking Spaces: 131	Building ID A 663 Building Name: Address: 549 North Service Rd Site Area (ha/ac): 0.32 / 0.78 GFA (m2/sq.ft): 4,804 / 51,716	Tenure: RNTL Storeys: 6 # of Units: 58 Units per ha/ac: 184 / 75 FSI: 1.53
Centre ID: 764 Z Area Map: 14 Character Area: Cooksville NHD (East) Designation: High Density Zoning: RA2-38 Parking Spaces: 134	Building ID A 664 Building Name: Park House Address: 2020 Cliff Rd Site Area (ha/ac): 0.89 / 2.20 GFA (m2/sq.ft): 6,699 / 72,110	Tenure: RNTL Storeys: 8 # of Units: 86 Units per ha/ac: 97 / 39 FSI: 0.75
Centre ID: 765 Z Area Map: 14 Character Area: Cooksville NHD (East) Designation: High Density Zoning: RA2-38 Parking Spaces:	Building ID A 665 Building Name: Pear Tree Park Address: 285 North Service Rd Site Area (ha/ac): 0.89 / 2.20 GFA (m2/sq.ft): /	Tenure: RNTL Storeys: 7 # of Units: 81 Units per ha/ac: 91 / 37 FSI:
Centre ID: 766 Z Area Map: 15 Character Area: DT Hospital Designation: High Density Zoning: RA2 Parking Spaces: 73	Building ID A 666 Building Name: Address: 95 Paisley Blvd W Site Area (ha/ac): 0.50 / 1.24 GFA (m2/sq.ft): 4,933 / 53,100	Tenure: RNTL Storeys: 9 # of Units: 60 Units per ha/ac: 120 / 49 FSI: 0.99
Centre ID: 767 Z Area Map: 15 Character Area: DT Hospital Designation: High Density Zoning: RA2 Parking Spaces: 71	Building ID A 667 Building Name: Parkview Apartments Address: 2425 Confederation Pky Site Area (ha/ac): 0.49 / 1.21 GFA (m2/sq.ft): 4,890 / 52,637	Tenure: RNTL Storeys: 6 # of Units: 60 Units per ha/ac: 122 / 50 FSI: 1.00
Centre ID: 770 Z Area Map: 14 Character Area: DT Hospital Designation: High Density Zoning: RA3-5 Parking Spaces: 797	Building ID A 669 Building Name: Somerset Place Address: 2076 Sherobee Rd Site Area (ha/ac): 1.54 / 3.79 GFA (m2/sq.ft): 16,780 / 180,624	Tenure: PCC-RNTL Storeys: 12 # of Units: 199 Units per ha/ac: 130 / 52 FSI: 1.09

Residential Directory 2016: Apartment

Centre ID: 770 Z Area Map: 14 Character Area: DT Hospital Designation: High Density Zoning: RA3-5 Parking Spaces: 797	Building ID A 942 Building Name: Somerset Place Address: 2100 Sherobee Rd Site Area (ha/ac): 1.54 / 3.79 GFA (m2/sq.ft): 16,780 / 180,624	Tenure: PCC-RNTL Storeys: 12 # of Units: 199 Units per ha/ac: 130 / 52 FSI: 1.09
Centre ID: 772 Z Area Map: 15 Character Area: DT Hospital Designation: High Density Zoning: RA2-8 Parking Spaces: 105	Building ID A 671 Building Name: Address: 20 Paisley Blvd W Site Area (ha/ac): 0.52 / 1.28 GFA (m2/sq.ft): 8,014 / 86,265	Tenure: RNTL Storeys: 8 # of Units: 94 Units per ha/ac: 181 / 73 FSI: 1.54
Centre ID: 773 Z Area Map: 15 Character Area: DT Hospital Designation: High Density Zoning: RA2-5 Parking Spaces: 104	Building ID A 672 Building Name: Paisley Court Apartments Address: 50 Paisley Blvd W Site Area (ha/ac): 0.50 / 1.24 GFA (m2/sq.ft): 7,360 / 79,225	Tenure: RNTL Storeys: 8 # of Units: 91 Units per ha/ac: 182 / 74 FSI: 1.47
Centre ID: 774 Z Area Map: 15 Character Area: DT Hospital Designation: High Density Zoning: RA3-17 Parking Spaces: 98	Building ID A 673 Building Name: Cortina Apartments Address: 2365 Confederation Pky Site Area (ha/ac): 0.40 / 0.99 GFA (m2/sq.ft): 5,931 / 63,843	Tenure: RNTL Storeys: 10 # of Units: 78 Units per ha/ac: 195 / 79 FSI: 1.48
Centre ID: 775 Z Area Map: 6 Character Area: Lakeview NHD Designation: Low Density II Zoning: RA1-1 Parking Spaces: 23	Building ID A 674 Building Name: East Apartments Address: 827 Third St Site Area (ha/ac): 0.28 / 0.69 GFA (m2/sq.ft): /	Tenure: RNTL Storeys: 3 # of Units: 23 Units per ha/ac: 82 / 33 FSI:
Centre ID: 776 Z Area Map: 1 Character Area: Lakeview NHD Designation: Medium Density Zoning: RM9 Parking Spaces: 24	Building ID A 675 Building Name: Address: 958 East Ave Site Area (ha/ac): 0.38 / 0.94 GFA (m2/sq.ft): /	Tenure: RNTL-PNP Storeys: 2 # of Units: 15 Units per ha/ac: 39 / 16 FSI:
Centre ID: 776 Z Area Map: 1 Character Area: Lakeview NHD Designation: Medium Density Zoning: RM9 Parking Spaces: 24	Building ID A 967 Building Name: Address: 960 East Ave Site Area (ha/ac): 0.38 / 0.94 GFA (m2/sq.ft): /	Tenure: RNTL-PNP Storeys: 2 # of Units: 15 Units per ha/ac: 39 / 16 FSI:

Residential Directory 2016: Apartment

Centre ID: 778 Z Area Map: 7 Character Area: Lakeview NHD Designation: High Density Zoning: RA2-6 Parking Spaces: 103	Building ID A 676 Building Name: Address: 1020 Shaw Dr Site Area (ha/ac): 0.40 / 0.99 GFA (m2/sq.ft): /	Tenure: RNTL Storeys: 8 # of Units: 76 Units per ha/ac: 190 / 77 FSI:
Centre ID: 779 Z Area Map: 6 Character Area: Lakeview NHD Designation: High Density Zoning: RA4 Parking Spaces:	Building ID A 677 Building Name: Address: 1285 Lakeshore Rd E Site Area (ha/ac): 0.49 / 1.21 GFA (m2/sq.ft): 10,570 / 113,778	Tenure: RNTL Storeys: 7 # of Units: 107 Units per ha/ac: 218 / 88 FSI: 2.16
Centre ID: 780 Z Area Map: 7 Character Area: Lakeview NHD Designation: High Density Zoning: RA4-24 Parking Spaces: 282	Building ID A 678 Building Name: The Horizon Address: 1060 Caven St Site Area (ha/ac): 1.08 / 2.67 GFA (m2/sq.ft): 16,206 / 174,446	Tenure: RNTL Storeys: 14 # of Units: 219 Units per ha/ac: 203 / 82 FSI: 1.50
Centre ID: 781 Z Area Map: 7 Character Area: Lakeview NHD Designation: High Density Zoning: RA4-24 Parking Spaces: 272	Building ID A 679 Building Name: Address: 1100 Caven St Site Area (ha/ac): 1.13 / 2.79 GFA (m2/sq.ft): 16,894 / 181,851	Tenure: PCC Storeys: 14 # of Units: 217 Units per ha/ac: 192 / 78 FSI: 1.50
Centre ID: 783 Z Area Map: 21 Character Area: DT Cooksville Designation: High Density Zoning: RA1-1 Parking Spaces: 18	Building ID A 680 Building Name: Pinecrest Address: 3046 Jaguar Valley Dr Site Area (ha/ac): 0.17 / 0.42 GFA (m2/sq.ft): 1,440 / 15,501	Tenure: RNTL Storeys: 4 # of Units: 18 Units per ha/ac: 106 / 43 FSI: 0.85
Centre ID: 784 Z Area Map: 21 Character Area: DT Cooksville Designation: High Density Zoning: RA1-1 Parking Spaces: 16	Building ID A 681 Building Name: Park Lane Apartments Address: 3052 Jaguar Valley Dr Site Area (ha/ac): 0.30 / 0.74 GFA (m2/sq.ft): 1,898 / 20,431	Tenure: RNTL Storeys: 3 # of Units: 23 Units per ha/ac: 77 / 31 FSI: 0.63
Centre ID: 785 Z Area Map: 21 Character Area: DT Cooksville Designation: High Density Zoning: RA1-1 Parking Spaces: 18	Building ID A 682 Building Name: Address: 3064 Jaguar Valley Dr Site Area (ha/ac): 0.29 / 0.72 GFA (m2/sq.ft): 1,835 / 19,752	Tenure: RNTL Storeys: 3 # of Units: 24 Units per ha/ac: 83 / 33 FSI: 0.63

Residential Directory 2016: Apartment

Centre ID: 786 Z Area Map: 21 Character Area: DT Cooksville Designation: High Density Zoning: RA1-1 Parking Spaces: 19	Building ID A 683 Building Name: Orchard Apartments Address: 3070 Jaguar Valley Dr Site Area (ha/ac): 0.13 / 0.32 GFA (m2/sq.ft): 829 / 8,924	Tenure: RNTL Storeys: 3 # of Units: 14 Units per ha/ac: 108 / 44 FSI: 0.64
Centre ID: 787 Z Area Map: 21 Character Area: DT Cooksville Designation: High Density, Greenbelt Zoning: RA1-1 Parking Spaces: 21	Building ID A 684 Building Name: Riverview Apartments Address: 3065 Jaguar Valley Dr Site Area (ha/ac): 0.20 / 0.49 GFA (m2/sq.ft): 1,781 / 19,171	Tenure: RNTL Storeys: 3 # of Units: 21 Units per ha/ac: 105 / 42 FSI: 0.89
Centre ID: 788 Z Area Map: 21 Character Area: DT Cooksville Designation: High Density Zoning: RA2 Parking Spaces: 74	Building ID A 685 Building Name: Jaguar Valley Address: 3089 Jaguar Valley Dr Site Area (ha/ac): 0.60 / 1.48 GFA (m2/sq.ft): 5,103 / 54,930	Tenure: RNTL Storeys: 5 # of Units: 65 Units per ha/ac: 108 / 44 FSI: 0.85
Centre ID: 789 Z Area Map: 21 Character Area: DT Cooksville Designation: High Density Zoning: RA2 Parking Spaces: 30	Building ID A 686 Building Name: The Sportsman Address: 3130 Jaguar Valley Dr Site Area (ha/ac): 0.28 / 0.69 GFA (m2/sq.ft): 2,331 / 25,091	Tenure: RNTL Storeys: 5 # of Units: 29 Units per ha/ac: 104 / 42 FSI: 0.83
Centre ID: 790 Z Area Map: 14 Character Area: DT Cooksville Designation: High Density Zoning: RA4-18 Parking Spaces: 193	Building ID A 687 Building Name: Sandhurst Apartments Address: 120 Dundas St E Site Area (ha/ac): 0.86 / 2.13 GFA (m2/sq.ft): 12,878 / 138,622	Tenure: RNTL Storeys: 12 # of Units: 155 Units per ha/ac: 180 / 73 FSI: 1.50
Centre ID: 801 Z Area Map: 23 Character Area: Erindale NHD Designation: High Density Zoning: RA2-40 Parking Spaces: 47	Building ID A 694 Building Name: Address: 1145 Forestwood Dr Site Area (ha/ac): 0.53 / 1.31 GFA (m2/sq.ft): 3,537 / 38,073	Tenure: RNTL Storeys: 6 # of Units: 47 Units per ha/ac: 89 / 36 FSI: 0.67
Centre ID: 803 Z Area Map: 23 Character Area: Erindale NHD Designation: High Density Zoning: RA2-4 Parking Spaces: 120	Building ID A 696 Building Name: Newport Manor Address: 1301 Dundas St W Site Area (ha/ac): 0.80 / 1.98 GFA (m2/sq.ft): 7,980 / 85,899	Tenure: RNTL Storeys: 8 # of Units: 96 Units per ha/ac: 120 / 49 FSI: 1.00

Residential Directory 2016: Apartment

Centre ID: 830 Z Area Map: 21 Character Area: DT Fairview Designation: High Density Zoning: RA4-41 Parking Spaces: 454	Building ID A 948 Building Name: Parkway Terrace Address: 50 Mississauga Valley Blvd Site Area (ha/ac): 2.12 / 5.23 GFA (m2/sq.ft): 21,149 / 227,653	Tenure: PCC Storeys: 18 # of Units: 176 Units per ha/ac: 83 / 34 FSI: 1.00
Centre ID: 830 Z Area Map: 21 Character Area: DT Fairview Designation: High Density Zoning: RA4-41 Parking Spaces: 454	Building ID A 702 Building Name: Parkway Terrace Address: 20 Mississauga Valley Blvd Site Area (ha/ac): 2.12 / 5.23 GFA (m2/sq.ft): 21,149 / 227,653	Tenure: PCC Storeys: 18 # of Units: 176 Units per ha/ac: 83 / 34 FSI: 1.00
Centre ID: 833 Z Area Map: 21 Character Area: DT Fairview Designation: High Density Zoning: RA5-8 Parking Spaces: 448	Building ID A 703 Building Name: The Aspenview Address: 50 Elm Dr E Site Area (ha/ac): 1.67 / 4.13 GFA (m2/sq.ft): 25,015 / 269,268	Tenure: PCC Storeys: 19 # of Units: 224 Units per ha/ac: 134 / 54 FSI: 1.50
Centre ID: 835 Z Area Map: 19 Character Area: Applewood NHD Designation: High Density Zoning: RA3-1 Parking Spaces: 184	Building ID A 705 Building Name: Address: 3315 Fieldgate Dr Site Area (ha/ac): 1.31 / 3.24 GFA (m2/sq.ft): 15,402 / 165,791	Tenure: RNTL Storeys: 11 # of Units: 153 Units per ha/ac: 117 / 47 FSI: 1.18
Centre ID: 836 Z Area Map: 19 Character Area: Applewood NHD Designation: Medium Density Zoning: RA1 Parking Spaces: 287	Building ID A 706 Building Name: Address: 1335, 1395, 1455 Williamsport Dr Site Area (ha/ac): 2.25 / 5.56 GFA (m2/sq.ft): 22,415 / 241,281	Tenure: PCC Storeys: 4 # of Units: 229 Units per ha/ac: 102 / 41 FSI: 1.00
Centre ID: 872 Z Area Map: 17 Character Area: Sheridan CN Designation: High Density Zoning: RA3-2 Parking Spaces: 178	Building ID A 715 Building Name: 2200 Roche Erin Park Address: 2200 Roche Crt Site Area (ha/ac): 1.34 / 3.31 GFA (m2/sq.ft): 15,660 / 168,568	Tenure: RNTL Storeys: 12 # of Units: 142 Units per ha/ac: 106 / 43 FSI: 1.17
Centre ID: 887 Z Area Map: 29 Character Area: Uptown MN Designation: High Density Zoning: RA5-13 Parking Spaces: 664	Building ID A 728 Building Name: The Mansion Address: 55 Kingsbridge Garden Cir Site Area (ha/ac): 1.40 / 3.46 GFA (m2/sq.ft): 50,133 / 539,640	Tenure: PCC Storeys: 23 # of Units: 332 Units per ha/ac: 237 / 96 FSI: 3.58

Residential Directory 2016: Apartment

Centre ID: 889 Z Area Map: 48E Character Area: Malton NHD Designation: High Density Zoning: RA2-40 Parking Spaces: 66	Building ID A 729 Building Name: Westwood Place Peel Non-Profit Address: 7435 Goreway Dr Site Area (ha/ac): 0.62 / 1.53 GFA (m2/sq.ft): 3,257 / 35,059	Tenure: RNTL-PNP Storeys: 5 # of Units: 41 Units per ha/ac: 66 / 27 FSI: 0.53
Centre ID: 890 Z Area Map: 26 Character Area: Rathwood-Applewood CN Designation: High Density Zoning: RA4 Parking Spaces: 240	Building ID A 730 Building Name: Orchard Place Condominium PhXI Address: 1155 Bough Beeches Blvd Site Area (ha/ac): 0.86 / 2.13 GFA (m2/sq.ft): 13,371 / 143,929	Tenure: PCC Storeys: 14 # of Units: 120 Units per ha/ac: 140 / 56 FSI: 1.55
Centre ID: 891 Z Area Map: 26 Character Area: Rathwood-Applewood CN Designation: High Density Zoning: RA4 Parking Spaces: 200	Building ID A 731 Building Name: Orchard Place Condominium Address: 1111 Bough Beeches Blvd Site Area (ha/ac): 0.88 / 2.17 GFA (m2/sq.ft): 12,320 / 132,616	Tenure: PCC Storeys: 13 # of Units: 100 Units per ha/ac: 114 / 46 FSI: 1.40
Centre ID: 892 Z Area Map: 22 Character Area: DT Core Designation: Downtown Mixed Use Zoning: H-CC2{2} Parking Spaces:	Building ID A 732 Building Name: The Towne Address: 3605 Kariya Dr Site Area (ha/ac): 0.83 / 2.05 GFA (m2/sq.ft): 31,633 / 340,511	Tenure: PCC Storeys: 23 # of Units: 288 Units per ha/ac: 347 / 140 FSI: 3.81
Centre ID: 894 Z Area Map: 24 Character Area: Erin Mills NHD Designation: High Density Zoning: RA3-3 Parking Spaces: 263	Building ID A 734 Building Name: Canyon Springs Address: 1700 The Collegeway Site Area (ha/ac): 1.58 / 3.90 GFA (m2/sq.ft): 15,866 / 170,786	Tenure: PCC Storeys: 11 # of Units: 130 Units per ha/ac: 82 / 33 FSI: 1.00
Centre ID: 895 Z Area Map: 48W Character Area: Malton CN Designation: High Density Zoning: RA2 Parking Spaces: 164	Building ID A 735 Building Name: Ridgewood Court Senior Address: 7350 Goreway Dr Site Area (ha/ac): 0.53 / 1.31 GFA (m2/sq.ft): 5,307 / 57,128	Tenure: RNTL-PNPSC Storeys: 6 # of Units: 73 Units per ha/ac: 138 / 56 FSI: 1.00
Centre ID: 895 Z Area Map: 48W Character Area: Malton CN Designation: High Density Zoning: RA2 Parking Spaces: 164	Building ID A 916 Building Name: Ridgewood Court Address: 7340 Goreway Dr Site Area (ha/ac): 0.53 / 1.31 GFA (m2/sq.ft): 5,307 / 57,128	Tenure: RNTL-PNP Storeys: 6 # of Units: 71 Units per ha/ac: 134 / 54 FSI: 1.00

Residential Directory 2016: Apartment

Centre ID: 896 Z Area Map: 22 Character Area: DT Core Designation: High Density Zoning: RA4-5 Parking Spaces: 307	Building ID A 736 Building Name: Club One Condominiums Address: 300 Webb Dr Site Area (ha/ac): 1.05 / 2.59 GFA (m2/sq.ft): 14,642 / 157,610	Tenure: PCC Storeys: 15 # of Units: 197 Units per ha/ac: 188 / 76 FSI: 1.39
Centre ID: 897 Z Area Map: 36W Character Area: Hurontario NHD Designation: High Density Zoning: RA2-14 Parking Spaces: 221	Building ID A 872 Building Name: Forum Italia Seniors' Residences Address: 155 Forum Dr Site Area (ha/ac): 0.50 / 1.23 GFA (m2/sq.ft): 3,413 / 36,738	Tenure: RNTL-PRIVNPSC Storeys: 2 # of Units: 60 Units per ha/ac: 120 / 49 FSI: 0.69
Centre ID: 897 Z Area Map: 36W Character Area: Hurontario NHD Designation: High Density Zoning: RA2-14 Parking Spaces: 221	Building ID A 873 Building Name: Forum Italia TLC Family Residences Address: 195 Forum Dr Site Area (ha/ac): 0.50 / 1.23 GFA (m2/sq.ft): 10,651 / 114,650	Tenure: RNTL-PRIVNP Storeys: 7 # of Units: 133 Units per ha/ac: 267 / 108 FSI: 2.14
Centre ID: 898 Z Area Map: 10 Character Area: Clarkson Village CN Designation: High Density Zoning: RA3-7 Parking Spaces: 257	Building ID A 737 Building Name: Waldens Landing Address: 1110 Walden Cir Site Area (ha/ac): 0.58 / 1.43 GFA (m2/sq.ft): 13,003 / 139,968	Tenure: PCC Storeys: 11 # of Units: 125 Units per ha/ac: 216 / 87 FSI: 2.24
Centre ID: 899 Z Area Map: 28 Character Area: DT Core Designation: Downtown Mixed Use Zoning: H-CC3{3} Parking Spaces: 811	Building ID A 738 Building Name: Anaheim Condominiums Address: 4185 Shipp Dr Site Area (ha/ac): 0.82 / 2.02 GFA (m2/sq.ft): 20,986 / 225,899	Tenure: PCC Storeys: 21 # of Units: 175 Units per ha/ac: 214 / 86 FSI: 2.56
Centre ID: 899 Z Area Map: 28 Character Area: DT Core Designation: Downtown Mixed Use Zoning: H-CC3{3} Parking Spaces: 811	Building ID A 950 Building Name: Anaheim Condominiums Address: 4205 Shipp Dr Site Area (ha/ac): 0.82 / 2.02 GFA (m2/sq.ft): 20,986 / 225,899	Tenure: PCC Storeys: 27 # of Units: 230 Units per ha/ac: 281 / 114 FSI: 2.56
Centre ID: 910 Z Area Map: 10 Character Area: Clarkson Village CN Designation: High Density Zoning: RA4-7 Parking Spaces: 228	Building ID A 742 Building Name: Sheridan Club Address: 1271 Walden Cir Site Area (ha/ac): 0.55 / 1.36 GFA (m2/sq.ft): 16,499 / 177,600	Tenure: PCC Storeys: 15 # of Units: 113 Units per ha/ac: 205 / 83 FSI: 3.00

Residential Directory 2016: Apartment

Centre ID: 916 Z Area Map: 14 Character Area: DT Hospital Designation: High Density Zoning: RA3-11 Parking Spaces: 285	Building ID A 748 Building Name: Courtney Club Condominiums Address: 2091 Hurontario St Site Area (ha/ac): 0.61 / 1.51 GFA (m2/sq.ft): 12,686 / 136,555	Tenure: PCC Storeys: 12 # of Units: 142 Units per ha/ac: 232 / 94 FSI: 2.07
Centre ID: 923 Z Area Map: 37E Character Area: Hurontario NHD Designation: High Density Zoning: RA2 Parking Spaces: 162	Building ID A 1289 Building Name: Britannia Place Address: 45 Glenn Hawthorne Blvd Site Area (ha/ac): 0.18 / 0.44 GFA (m2/sq.ft): 1,802 / 19,399	Tenure: RNTL-PNP Storeys: 3 # of Units: 20 Units per ha/ac: 111 / 45 FSI: 1.00
Centre ID: 923 Z Area Map: 37E Character Area: Hurontario NHD Designation: High Density Zoning: RA2 Parking Spaces: 162	Building ID A 750 Building Name: Britannia Place Address: 25 Glenn Hawthorne Blvd Site Area (ha/ac): 1.12 / 2.76 GFA (m2/sq.ft): 10,658 / 114,726	Tenure: RNTL-PNP Storeys: 8 # of Units: 124 Units per ha/ac: 111 / 45 FSI: 0.96
Centre ID: 926 Z Area Map: 29 Character Area: Uptown MN Designation: High Density Zoning: RA4-10 Parking Spaces: 501	Building ID A 753 Building Name: The Californian Address: 50 Kingsbridge Garden Cir Site Area (ha/ac): 1.03 / 2.55 GFA (m2/sq.ft): 23,000 / 247,578	Tenure: PCC Storeys: 17 # of Units: 250 Units per ha/ac: 243 / 98 FSI: 2.23
Centre ID: 929 Z Area Map: 16 Character Area: Erindale NHD Designation: High Density Zoning: RA1-1 Parking Spaces: 72	Building ID A 756 Building Name: The Vanden Place Address: 1275 Cornerbrook Pl Site Area (ha/ac): 0.43 / 1.06 GFA (m2/sq.ft): 3,489 / 37,557	Tenure: PCC Storeys: 3 # of Units: 36 Units per ha/ac: 84 / 34 FSI: 0.81
Centre ID: 930 Z Area Map: 22 Character Area: DT Fairview Designation: High Density Zoning: RA4-17 Parking Spaces: 345	Building ID A 757 Building Name: The Fairmont Address: 25 Fairview Rd W Site Area (ha/ac): 0.72 / 1.78 GFA (m2/sq.ft): 20,005 / 215,339	Tenure: PCC Storeys: 16 # of Units: 171 Units per ha/ac: 238 / 96 FSI: 2.78
Centre ID: 931 Z Area Map: 25 Character Area: South Common CN Designation: High Density Zoning: RA4-16 Parking Spaces: 448	Building ID A 758 Building Name: Eagle Ridge Apartment Address: 2155 Burnhamthorpe Rd W Site Area (ha/ac): 1.52 / 3.76 GFA (m2/sq.ft): 23,081 / 248,450	Tenure: PCC Storeys: 19 # of Units: 224 Units per ha/ac: 147 / 60 FSI: 1.52

Residential Directory 2016: Apartment

Centre ID: 933 Z Area Map: 37E Character Area: Uptown MN Designation: High Density Zoning: RA3-8 Parking Spaces: 285	Building ID A 760 Building Name: Gardenview Court Address: 20 Ceremonial Dr Site Area (ha/ac): 1.07 / 2.64 GFA (m2/sq.ft): 15,683 / 168,816	Tenure: RNTL-PNP Storeys: 10 # of Units: 180 Units per ha/ac: 168 / 68 FSI: 1.47
Centre ID: 934 Z Area Map: 22 Character Area: DT Core Designation: High Density Zoning: RA5-10 Parking Spaces: 556	Building ID A 761 Building Name: The Platinum Address: 350 Webb Dr Site Area (ha/ac): 1.40 / 3.46 GFA (m2/sq.ft): 29,821 / 321,001	Tenure: PCC Storeys: 22 # of Units: 256 Units per ha/ac: 183 / 74 FSI: 2.13
Centre ID: 945 Z Area Map: 22 Character Area: DT Cooksville Designation: High Density Zoning: RA5-9 Parking Spaces: 473	Building ID A 768 Building Name: Carlyle 3 Address: 145 Hillcrest Ave Site Area (ha/ac): 1.14 / 2.82 GFA (m2/sq.ft): 28,981 / 311,959	Tenure: PCC Storeys: 22 # of Units: 342 Units per ha/ac: 300 / 121 FSI: 2.54
Centre ID: 946 Z Area Map: 5 Character Area: Lakeview NHD Designation: High Density Zoning: RA3-12 Parking Spaces: 315	Building ID A 769 Building Name: Lakewood By The Park Address: 1485 Lakeshore Rd E Site Area (ha/ac): 1.83 / 4.52 GFA (m2/sq.ft): 23,230 / 250,054	Tenure: PCC Storeys: 12 # of Units: 210 Units per ha/ac: 115 / 46 FSI: 1.27
Centre ID: 947 Z Area Map: 29 Character Area: Uptown MN Designation: High Density Zoning: RA5-11 Parking Spaces: 737	Building ID A 770 Building Name: Park Mansion Address: 45 Kingsbridge Garden Cir Site Area (ha/ac): 1.34 / 3.32 GFA (m2/sq.ft): 51,859 / 558,224	Tenure: PCC Storeys: 37 # of Units: 359 Units per ha/ac: 267 / 108 FSI: 3.86
Centre ID: 964 Z Area Map: 26 Character Area: Rathwood NHD Designation: High Density Zoning: RA3-6 Parking Spaces: 171	Building ID A 779 Building Name: Grazia Court Condominiums Address: 1500 Grazia Crt Site Area (ha/ac): 0.70 / 1.73 GFA (m2/sq.ft): 8,942 / 96,254	Tenure: PCC Storeys: 11 # of Units: 85 Units per ha/ac: 121 / 49 FSI: 1.28
Centre ID: 966 Z Area Map: 14 Character Area: DT Cooksville Designation: High Density Zoning: RA4-11 Parking Spaces: 338	Building ID A 780 Building Name: King Gardens Address: 75 King St E Site Area (ha/ac): 0.66 / 1.63 GFA (m2/sq.ft): 20,780 / 223,681	Tenure: PCC Storeys: 18 # of Units: 209 Units per ha/ac: 318 / 129 FSI: 3.16

Residential Directory 2016: Apartment

Centre ID: 970 Z Area Map: 36W Character Area: Hurontario NHD Designation: Medium Density Zoning: RA1-25 Parking Spaces: 290	Building ID A 874 Building Name: Trailwood Village Address: 65, 95 Trailwood Dr Site Area (ha/ac): 2.70 / 6.67 GFA (m2/sq.ft): 12,000 / 129,171	Tenure: PCC Storeys: 3 # of Units: 124 Units per ha/ac: 46 / 19 FSI: 0.44
Centre ID: 971 Z Area Map: 36W Character Area: Hurontario NHD Designation: High Density Zoning: RA5-31 Parking Spaces: 655	Building ID A 875 Building Name: Trailwood Place Address: 25, 35 Trailwood Dr Site Area (ha/ac): 1.80 / 4.45 GFA (m2/sq.ft): 39,661 / 426,921	Tenure: PCC Storeys: 24 # of Units: 374 Units per ha/ac: 208 / 84 FSI: 2.20
Centre ID: 994 Z Area Map: 16 Character Area: Erindale NHD Designation: High Density Zoning: RA2-4 Parking Spaces: 322	Building ID A 906 Building Name: Lansdown Address: 1001 Cedarglen Gate Site Area (ha/ac): 1.46 / 3.62 GFA (m2/sq.ft): 16,587 / 178,547	Tenure: PCC-RNTL Storeys: 7 # of Units: 161 Units per ha/ac: 110 / 45 FSI: 1.13
Centre ID: 996 Z Area Map: 15 Character Area: Cooksville NHD (West) Designation: High Density Zoning: RA3-34 Parking Spaces: 103	Building ID A 907 Building Name: The Castlebrooke Address: 2590 Rugby Rd Site Area (ha/ac): 0.42 / 1.04 GFA (m2/sq.ft): 11,643 / 125,328	Tenure: RNTL-PNP Storeys: 11 # of Units: 120 Units per ha/ac: 286 / 116 FSI: 2.77
Centre ID: 997 Z Area Map: 15 Character Area: Cooksville NHD (West) Designation: High Density Zoning: RA2-36 Parking Spaces:	Building ID A 908 Building Name: Yarl Cooperative Address: 2584 Rugby Rd Site Area (ha/ac): 0.29 / 0.72 GFA (m2/sq.ft): 7,937 / 85,436	Tenure: COOP-ROP Storeys: 8 # of Units: 80 Units per ha/ac: 276 / 112 FSI: 2.74
Centre ID: 1011 Z Area Map: 39W Character Area: Central Erin Mills NHD Designation: High Density Zoning: RA3 Parking Spaces: 364	Building ID A 921 Building Name: Britannia Glen Co-Operative Homes Address: 5985 Glen Erin Dr Site Area (ha/ac): 0.59 / 1.46 GFA (m2/sq.ft): 6,230 / 67,061	Tenure: COOP-ROP Storeys: 4 # of Units: 64 Units per ha/ac: 108 / 44 FSI: 1.05
Centre ID: 1011 Z Area Map: 39W Character Area: Central Erin Mills NHD Designation: High Density Zoning: RA3 Parking Spaces: 364	Building ID A 794 Building Name: Britannia Glen Co-Operative Homes Address: 5975 Glen Erin Dr Site Area (ha/ac): 0.59 / 1.46 GFA (m2/sq.ft): 5,595 / 60,226	Tenure: COOP-ROP Storeys: 4 # of Units: 59 Units per ha/ac: 100 / 40 FSI: 0.95

Residential Directory 2016: Apartment

Centre ID: 1011 Z Area Map: 39W Character Area: Central Erin Mills NHD Designation: High Density Zoning: RA3 Parking Spaces: 364	Building ID A 922 Building Name: Britannia Glen Co-Operative Homes Address: 5995 Glen Erin Dr Site Area (ha/ac): 1.18 / 2.92 GFA (m2/sq.ft): 11,810 / 127,126	Tenure: COOP-ROP Storeys: 11 # of Units: 137 Units per ha/ac: 116 / 47 FSI: 1.00
Centre ID: 1016 Z Area Map: 32 Character Area: Central Erin Mills MN Designation: High Density Zoning: RA3-5 Parking Spaces: 177	Building ID A 796 Building Name: PMC Place Address: 4680 Kimberrmount Ave Site Area (ha/ac): 0.98 / 2.43 GFA (m2/sq.ft): 11,503 / 123,816	Tenure: RNTL-PRIVNP Storeys: 9 # of Units: 112 Units per ha/ac: 114 / 46 FSI: 1.17
Centre ID: 1022 Z Area Map: 29 Character Area: DT Core Designation: Downtown Mixed Use Zoning: H-CC3{1} Parking Spaces: 817	Building ID A 958 Building Name: Conservatory Condominiums Address: 350 Rathburn Rd W Site Area (ha/ac): 0.81 / 2.01 GFA (m2/sq.ft): 22,420 / 241,335	Tenure: PCC Storeys: 19 # of Units: 184 Units per ha/ac: 227 / 92 FSI: 2.76
Centre ID: 1022 Z Area Map: 29 Character Area: DT Core Designation: Downtown Mixed Use Zoning: H-CC3{1} Parking Spaces: 817	Building ID A 797 Building Name: Conservatory Condominiums Address: 330 Rathburn Rd W Site Area (ha/ac): 0.81 / 2.01 GFA (m2/sq.ft): 27,140 / 292,142	Tenure: PCC Storeys: 23 # of Units: 224 Units per ha/ac: 276 / 112 FSI: 3.34
Centre ID: 1023 Z Area Map: 22 Character Area: DT Core Designation: Downtown Mixed Use Zoning: H-CC2{1} Parking Spaces: 876	Building ID A 935 Building Name: The Monarchy (East Tower) Address: 335 Webb Dr Site Area (ha/ac): 0.58 / 1.44 GFA (m2/sq.ft): 28,764 / 309,629	Tenure: PCC-RNTL Storeys: 23 # of Units: 260 Units per ha/ac: 448 / 181 FSI: 4.95
Centre ID: 1023 Z Area Map: 22 Character Area: DT Core Designation: Downtown Mixed Use Zoning: H-CC2{1} Parking Spaces: 876	Building ID A 798 Building Name: The Monarchy (West Tower) Address: 325 Webb Dr Site Area (ha/ac): 0.58 / 1.44 GFA (m2/sq.ft): 28,764 / 309,629	Tenure: PCC-RNTL Storeys: 23 # of Units: 254 Units per ha/ac: 437 / 177 FSI: 4.95
Centre ID: 1028 Z Area Map: 29 Character Area: Uptown MN Designation: High Density Zoning: RA5 Parking Spaces: 400	Building ID A 912 Building Name: Address: 4450 Tucana Crt Site Area (ha/ac): 0.80 / 1.98 GFA (m2/sq.ft): 21,432 / 230,700	Tenure: PCC Storeys: 21 # of Units: 200 Units per ha/ac: 250 / 101 FSI: 2.68

Residential Directory 2016: Apartment

Centre ID: 1032 Z Area Map: 29 Character Area: Uptown MN Designation: High Density Zoning: RA5-4 Parking Spaces: 501	Building ID A 913 Building Name: Address: 4460 Tucana Crt Site Area (ha/ac): 1.00 / 2.47 GFA (m2/sq.ft): 28,163 / 303,154	Tenure: PCC Storeys: 22 # of Units: 250 Units per ha/ac: 250 / 101 FSI: 2.82
Centre ID: 1033 Z Area Map: 29 Character Area: Uptown MN Designation: High Density Zoning: RA5-4 Parking Spaces: 502	Building ID A 914 Building Name: Address: 4470 Tucana Crt Site Area (ha/ac): 1.00 / 2.47 GFA (m2/sq.ft): 28,056 / 302,002	Tenure: PCC Storeys: 22 # of Units: 250 Units per ha/ac: 250 / 101 FSI: 2.81
Centre ID: 1039 Z Area Map: 59 Character Area: Erin Mills NHD Designation: High Density Zoning: RA3-3 Parking Spaces: 333	Building ID A 926 Building Name: Springfield Gardens Peel Non-Profit Address: 3570 Colonial Dr Site Area (ha/ac): 1.03 / 2.53 GFA (m2/sq.ft): 10,669 / 114,846	Tenure: RNTL-PNP Storeys: 10 # of Units: 119 Units per ha/ac: 116 / 47 FSI: 1.04
Centre ID: 1039 Z Area Map: 59 Character Area: Erin Mills NHD Designation: High Density Zoning: RA3-3 Parking Spaces: 333	Building ID A 927 Building Name: Springfield Gardens Peel Non-Profit Address: 3590 Colonial Dr Site Area (ha/ac): 1.03 / 2.53 GFA (m2/sq.ft): 10,669 / 114,846	Tenure: RNTL-PNP Storeys: 10 # of Units: 119 Units per ha/ac: 116 / 47 FSI: 1.04
Centre ID: 1041 Z Area Map: 25 Character Area: South Common CN Designation: High Density Zoning: RA4-16 Parking Spaces: 349	Building ID A 929 Building Name: Eagle Ridge Nevada Address: 2177 Burnhamthorpe Rd W Site Area (ha/ac): 0.68 / 1.67 GFA (m2/sq.ft): 19,980 / 215,070	Tenure: PCC Storeys: 18 # of Units: 211 Units per ha/ac: 311 / 126 FSI: 2.95
Centre ID: 1044 Z Area Map: 30 Character Area: Creditview NHD Designation: High Density Zoning: RA3-13 Parking Spaces: 237	Building ID A 931 Building Name: Erindale Terrace Peel Non-Profit Address: 1290 Rathburn Rd W Site Area (ha/ac): 0.90 / 2.22 GFA (m2/sq.ft): 16,174 / 174,101	Tenure: RNTL-PNP Storeys: 9 # of Units: 144 Units per ha/ac: 161 / 65 FSI: 1.80
Centre ID: 1047 Z Area Map: 22 Character Area: DT Core Designation: Downtown Mixed Use Zoning: H-CC2{2} Parking Spaces:	Building ID A 939 Building Name: Towne 2 Address: 55 Elm Dr W Site Area (ha/ac): 0.77 / 1.91 GFA (m2/sq.ft): 32,350 / 348,223	Tenure: PCC Storeys: 23 # of Units: 322 Units per ha/ac: 416 / 168 FSI: 4.18

Residential Directory 2016: Apartment

Centre ID: 1053 Z Area Map: 56 Character Area: Meadowvale NHD Designation: High Density Zoning: RA1-1 Parking Spaces: 100	Building ID A 956 Building Name: Edenwood Seniors Address: 3061 Battleford Rd Site Area (ha/ac): 0.52 / 1.28 GFA (m2/sq.ft): 5,348 / 57,567	Tenure: RNTL-PRIVNPSC Storeys: 3 # of Units: 77 Units per ha/ac: 148 / 60 FSI: 1.03
Centre ID: 1056 Z Area Map: 6 Character Area: Lakeview NHD Designation: High Density Zoning: RA2-15 Parking Spaces:	Building ID A 961 Building Name: Lakeside Court Address: 1022 Greaves Ave Site Area (ha/ac): 0.70 / 1.73 GFA (m2/sq.ft): 8,682 / 93,455	Tenure: RNTL-PNP Storeys: 5 # of Units: 80 Units per ha/ac: 114 / 46 FSI: 1.24
Centre ID: 1057 Z Area Map: 30 Character Area: East Credit NHD Designation: High Density Zoning: RA2-16 Parking Spaces: 128	Building ID A 962 Building Name: Aghabi Place Address: 1255 Vanrose St Site Area (ha/ac): 0.50 / 1.24 GFA (m2/sq.ft): 9,026 / 97,158	Tenure: RNTL-PRIVNP Storeys: 8 # of Units: 80 Units per ha/ac: 159 / 64 FSI: 1.79
Centre ID: 1060 Z Area Map: 7 Character Area: Port Credit NHD (East) Designation: Mixed Use Zoning: C4 Parking Spaces: 12	Building ID A 968 Building Name: Address: 207, 209 Lakeshore Rd E Site Area (ha/ac): 0.07 / 0.18 GFA (m2/sq.ft): /	Tenure: RNTL Storeys: 2 # of Units: 12 Units per ha/ac: 162 / 66 FSI:
Centre ID: 1064 Z Area Map: 8 Character Area: Port Credit CN Designation: High Density Zoning: RA3-24 Parking Spaces: 24	Building ID A 969 Building Name: 35 Stavebank Road North Address: 35 Stavebank Rd Site Area (ha/ac): 0.20 / 0.49 GFA (m2/sq.ft): /	Tenure: RNTL-PNPSC Storeys: 11 # of Units: 98 Units per ha/ac: 490 / 198 FSI:
Centre ID: 1065 Z Area Map: 22 Character Area: DT Cooksville Designation: High Density Zoning: RA3-8 Parking Spaces: 120	Building ID A 970 Building Name: The Embassy Address: 99 Agnes St Site Area (ha/ac): 0.62 / 1.53 GFA (m2/sq.ft): 10,107 / 108,794	Tenure: RNTL Storeys: 10 # of Units: 119 Units per ha/ac: 192 / 78 FSI: 1.63
Centre ID: 1066 Z Area Map: 22 Character Area: DT Cooksville Designation: High Density Zoning: RA3-29 Parking Spaces: 72	Building ID A 971 Building Name: Surveyor's Point Address: 111 Agnes St Site Area (ha/ac): 0.40 / 0.98 GFA (m2/sq.ft): 11,105 / 119,537	Tenure: RNTL-PNPSC Storeys: 12 # of Units: 158 Units per ha/ac: 399 / 161 FSI: 2.80

Residential Directory 2016: Apartment

Centre ID: 1074 Z Area Map: 30 Character Area: East Credit NHD Designation: High Density Zoning: RA2-16 Parking Spaces: 138	Building ID A 979 Building Name: Camille's Place Address: 4983 Rathkeale Rd Site Area (ha/ac): 0.51 / 1.25 GFA (m2/sq.ft): 10,322 / 111,109	Tenure: RNTL-PRIVNP Storeys: 9 # of Units: 82 Units per ha/ac: 162 / 66 FSI: 2.04
Centre ID: 1120 Z Area Map: 20 Character Area: Applewood NHD Designation: Medium Density Zoning: RA1-19 Parking Spaces: 37	Building ID A 1020 Building Name: Address: 3095 Cawthra Rd Site Area (ha/ac): 0.33 / 0.81 GFA (m2/sq.ft): 2,150 / 23,138	Tenure: PCC Storeys: 3 # of Units: 18 Units per ha/ac: 55 / 22 FSI: 0.66
Centre ID: 1137 Z Area Map: 36W Character Area: Hurontario NHD Designation: High Density Zoning: RA3-22 Parking Spaces: 59	Building ID A 1032 Building Name: Forum Estates Address: 211 Forum Dr Site Area (ha/ac): 0.59 / 1.45 GFA (m2/sq.ft): 3,711 / 39,946	Tenure: PCC Storeys: 3 # of Units: 36 Units per ha/ac: 61 / 25 FSI: 0.63
Centre ID: 1145 Z Area Map: 21 Character Area: Mississauga Valleys NHD Designation: High Density Zoning: RA4-12 Parking Spaces: 238	Building ID A 1046 Building Name: Compass Creek Condominium Address: 200 Burnhamthorpe Rd E Site Area (ha/ac): 0.60 / 1.48 GFA (m2/sq.ft): 15,262 / 164,284	Tenure: PCC Storeys: 17 # of Units: 149 Units per ha/ac: 248 / 101 FSI: 2.54
Centre ID: 1157 Z Area Map: 29 Character Area: Uptown MN Designation: High Density Zoning: RA5-28 Parking Spaces: 621	Building ID A 1064 Building Name: Skymark West Address: 35 Kingsbridge Garden Cir Site Area (ha/ac): 1.34 / 3.31 GFA (m2/sq.ft): 48,180 / 518,622	Tenure: PCC Storeys: 34 # of Units: 388 Units per ha/ac: 290 / 117 FSI: 3.59
Centre ID: 1169 Z Area Map: 39E Character Area: Streetsville CN Designation: High Density Zoning: RA2-51 Parking Spaces: 75	Building ID A 1078 Building Name: Address: 32 Tannery St Site Area (ha/ac): 0.23 / 0.58 GFA (m2/sq.ft): 3,950 / 42,516	Tenure: PCC Storeys: 6 # of Units: 46 Units per ha/ac: 197 / 80 FSI: 1.69
Centre ID: 1177 Z Area Map: 6 Character Area: Lakeview NHD Designation: High Density Zoning: RA3-31 Parking Spaces: 195	Building ID A 1086 Building Name: The West Village Terraces Address: 1150 Parkwest Pl Site Area (ha/ac): 0.50 / 1.25 GFA (m2/sq.ft): 11,851 / 127,567	Tenure: PCC Storeys: 12 # of Units: 124 Units per ha/ac: 246 / 100 FSI: 2.35

Residential Directory 2016: Apartment

Centre ID: 1180 Z Area Map: 24 Character Area: Erin Mills NHD Designation: High Density Zoning: RA5-9 Parking Spaces: 296	Building ID A 1063 Building Name: The Palace at Granite Gates II Address: 1900 The Collegeway Site Area (ha/ac): 0.93 / 2.29 GFA (m2/sq.ft): 27,540 / 296,448	Tenure: PCC Storeys: 25 # of Units: 139 Units per ha/ac: 150 / 61 FSI: 2.97
Centre ID: 1183 Z Area Map: 39W Character Area: Central Erin Mills MN Designation: High Density Zoning: RA4-40 Parking Spaces: 281	Building ID A 1049 Building Name: Parkway Place Address: 2545 Erin Centre Blvd Site Area (ha/ac): 0.50 / 1.24 GFA (m2/sq.ft): 14,874 / 160,108	Tenure: PCC Storeys: 18 # of Units: 203 Units per ha/ac: 406 / 164 FSI: 2.97
Centre ID: 1184 Z Area Map: 39W Character Area: Central Erin Mills MN Designation: High Density Zoning: RA4-40 Parking Spaces: 208	Building ID A 1047 Building Name: Parkway Place Address: 2565 Erin Centre Blvd Site Area (ha/ac): 0.30 / 0.74 GFA (m2/sq.ft): 10,948 / 117,847	Tenure: PCC Storeys: 15 # of Units: 146 Units per ha/ac: 490 / 198 FSI: 3.68
Centre ID: 1185 Z Area Map: 39W Character Area: Central Erin Mills MN Designation: High Density Zoning: RA4-40 Parking Spaces: 166	Building ID A 1050 Building Name: Parkway Place Address: 2585 Erin Centre Blvd Site Area (ha/ac): 0.84 / 2.06 GFA (m2/sq.ft): 9,547 / 102,766	Tenure: PCC Storeys: 13 # of Units: 110 Units per ha/ac: 132 / 53 FSI: 1.14
Centre ID: 1187 Z Area Map: 46W Character Area: Meadowvale CN Designation: High Density Zoning: RA2 Parking Spaces: 547	Building ID A 925 Building Name: Meadowvale Gardens I Address: 2869 Battleford Rd Site Area (ha/ac): 3.52 / 8.70 GFA (m2/sq.ft): 29,045 / 312,648	Tenure: PCC Storeys: 5 # of Units: 325 Units per ha/ac: 92 / 37 FSI: 0.83
Centre ID: 1250 Z Area Map: 8 Character Area: Port Credit CN Designation: High Density Zoning: RA1-36 Parking Spaces:	Building ID A 45 Building Name: Address: 50, 52 Peter St N Site Area (ha/ac): 0.09 / 0.22 GFA (m2/sq.ft): 403 / 4,336	Tenure: RNTL Storeys: 2 # of Units: 6 Units per ha/ac: 67 / 27 FSI: 0.45
Centre ID: 1282 Z Area Map: 7 Character Area: Port Credit NHD (East) Designation: Low Density II Zoning: RM7 Parking Spaces:	Building ID A 75 Building Name: Address: 28 Oakwood Ave N Site Area (ha/ac): 0.06 / 0.15 GFA (m2/sq.ft): 240 / 2,582	Tenure: RNTL Storeys: 2 # of Units: 6 Units per ha/ac: 100 / 40 FSI: 0.40

Residential Directory 2016: Apartment

Centre ID: 1325 Z Area Map: 32 Character Area: Central Erin Mills MN Designation: High Density Zoning: RA2-21 Parking Spaces: 84	Building ID A 1128 Building Name: Amica at Erin Mills Address: 4640 Kimbermount Ave Site Area (ha/ac): 0.24 / 0.58 GFA (m2/sq.ft): 6,594 / 70,983	Tenure: PCC Storeys: 8 # of Units: 64 Units per ha/ac: 271 / 110 FSI: 2.79
Centre ID: 1337 Z Area Map: 8 Character Area: Port Credit CN Designation: Mixed Use Zoning: C4-49 Parking Spaces: 73	Building ID A 1140 Building Name: Ports Apartment-Hotel Address: 30 Port St E Site Area (ha/ac): 0.38 / 0.94 GFA (m2/sq.ft): /	Tenure: RNTL Storeys: 7 # of Units: 48 Units per ha/ac: 126 / 51 FSI:
Centre ID: 1362 Z Area Map: 19 Character Area: Applewood NHD Designation: High Density Zoning: RA2-18 Parking Spaces:	Building ID A 1278 Building Name: Twin Pines Seniors' Apartment Address: 1745 Dundas St E Site Area (ha/ac): 0.91 / 2.25 GFA (m2/sq.ft): 8,998 / 96,857	Tenure: RNTL-PNPSC Storeys: 8 # of Units: 136 Units per ha/ac: 149 / 60 FSI: 0.99
Centre ID: 1365 Z Area Map: 38W Character Area: Streetsville CN Designation: Medium Density Zoning: RA1-25 Parking Spaces: 13	Building ID A 1169 Building Name: Address: 11 Ellen St Site Area (ha/ac): 0.15 / 0.36 GFA (m2/sq.ft): 567 / 6,103	Tenure: RNTL Storeys: 3 # of Units: 6 Units per ha/ac: 41 / 17 FSI: 0.39
Centre ID: 1371 Z Area Map: 22 Character Area: DT Core Designation: Downtown Mixed Use Zoning: CC2-1 Parking Spaces: 465	Building ID A 1176 Building Name: The Tiara Address: 156 Enfield Pl Site Area (ha/ac): 0.83 / 2.05 GFA (m2/sq.ft): 37,300 / 401,507	Tenure: PCC Storeys: 25 # of Units: 285 Units per ha/ac: 344 / 139 FSI: 4.50
Centre ID: 1377 Z Area Map: 6 Character Area: Lakeview NHD Designation: High Density Zoning: RA3-32 Parking Spaces: 186	Building ID A 1185 Building Name: The West Village Terraces Address: 1140 Parkwest Pl Site Area (ha/ac): 0.33 / 0.81 GFA (m2/sq.ft): 11,516 / 123,964	Tenure: PCC Storeys: 12 # of Units: 118 Units per ha/ac: 359 / 145 FSI: 3.51
Centre ID: 1382 Z Area Map: 7 Character Area: Mineola NHD Designation: Low Density II Zoning: R3-1 Parking Spaces: 7	Building ID A 1190 Building Name: Address: 244 Troy St Site Area (ha/ac): 0.05 / 0.13 GFA (m2/sq.ft): 131 / 1,408	Tenure: RNTL Storeys: 2 # of Units: 5 Units per ha/ac: 96 / 39 FSI: 0.25

Residential Directory 2016: Apartment

Centre ID: 1385 Z Area Map: 8 Character Area: Port Credit CN Designation: High Density Zoning: RA1-36 Parking Spaces: 5	Building ID A 1193 Building Name: Address: 40 Peter St N Site Area (ha/ac): 0.06 / 0.15 GFA (m2/sq.ft): /	Tenure: RNTL Storeys: 2 # of Units: 6 Units per ha/ac: 98 / 40 FSI:
Centre ID: 1400 Z Area Map: 37E Character Area: Hurontario NHD Designation: High Density Zoning: RA5-26 Parking Spaces:	Building ID A 1213 Building Name: The Residences of Strathaven Address: 55 Strathaven Dr Site Area (ha/ac): 0.60 / 1.47 GFA (m2/sq.ft): 24,893 / 267,959	Tenure: PCC Storeys: 20 # of Units: 286 Units per ha/ac: 480 / 194 FSI: 4.18
Centre ID: 1405 Z Area Map: 20 Character Area: Applewood NHD Designation: High Density Zoning: RA1-12 Parking Spaces: 139	Building ID A 1211 Building Name: Applewood Terrace Address: 3351, 3365 Cawthra Rd Site Area (ha/ac): 0.57 / 1.42 GFA (m2/sq.ft): 9,416 / 101,352	Tenure: PCC Storeys: 4 # of Units: 85 Units per ha/ac: 148 / 60 FSI: 1.64
Centre ID: 1446 Z Area Map: 22 Character Area: DT Core Designation: Downtown Mixed Use Zoning: CC2{1} Parking Spaces: 2117	Building ID A 1368 Building Name: Ovation at City Centre Address: 330 Burnhamthorpe Rd W Site Area (ha/ac): 0.21 / 0.51 GFA (m2/sq.ft): 21,824 / 234,919	Tenure: PCC Storeys: 32 # of Units: 298 Units per ha/ac: 1433 / 580 FSI: 10.49
Centre ID: 1446 Z Area Map: 22 Character Area: DT Core Designation: Downtown Mixed Use Zoning: CC2{1} Parking Spaces: 2117	Building ID A 1328 Building Name: Ovation at City Centre Address: 310 Burnhamthorpe Rd W Site Area (ha/ac): 0.45 / 1.10 GFA (m2/sq.ft): 40,141 / 432,088	Tenure: PCC Storeys: 34 # of Units: 459 Units per ha/ac: 1027 / 416 FSI: 8.98
Centre ID: 1446 Z Area Map: 22 Character Area: DT Core Designation: Downtown Mixed Use Zoning: CC2{1} Parking Spaces: 2117	Building ID A 1276 Building Name: Ovation at City Centre Address: 3888 Duke of York Blvd Site Area (ha/ac): 0.66 / 1.63 GFA (m2/sq.ft): 46,864 / 504,452	Tenure: PCC Storeys: 31 # of Units: 472 Units per ha/ac: 714 / 289 FSI: 7.09
Centre ID: 1446 Z Area Map: 22 Character Area: DT Core Designation: Downtown Mixed Use Zoning: CC2{1} Parking Spaces: 2117	Building ID A 1255 Building Name: Ovation at City Centre Address: 3880 Duke of York Blvd Site Area (ha/ac): 0.84 / 2.07 GFA (m2/sq.ft): 46,194 / 497,244	Tenure: PCC Storeys: 31 # of Units: 468 Units per ha/ac: 560 / 227 FSI: 5.52

Residential Directory 2016: Apartment

Centre ID: 1450 Z Area Map: 27 Character Area: Rathwood-Applewood CN Designation: High Density Zoning: RA5-19 Parking Spaces:	Building ID A 1260 Building Name: Address: 1359 Rathbun Rd E Site Area (ha/ac): 0.66 / 1.64 GFA (m2/sq.ft): 17,980 / 193,545	Tenure: PCC Storeys: 20 # of Units: 229 Units per ha/ac: 345 / 140 FSI: 2.71
Centre ID: 1457 Z Area Map: 32 Character Area: Central Erin Mills MN Designation: High Density Zoning: RA5-36 Parking Spaces: 1063	Building ID A 1270 Building Name: Papillon Address: 4850 Glen Erin Dr Site Area (ha/ac): 0.77 / 1.90 GFA (m2/sq.ft): 16,594 / 178,622	Tenure: PCC Storeys: 19 # of Units: 207 Units per ha/ac: 269 / 109 FSI: 2.16
Centre ID: 1457 Z Area Map: 32 Character Area: Central Erin Mills MN Designation: High Density Zoning: RA5-36 Parking Spaces: 1063	Building ID A 1269 Building Name: Papillon Address: 4889 Kimbermount Ave Site Area (ha/ac): 0.74 / 1.84 GFA (m2/sq.ft): 16,594 / 178,622	Tenure: PCC Storeys: 19 # of Units: 207 Units per ha/ac: 279 / 113 FSI: 2.23
Centre ID: 1457 Z Area Map: 32 Character Area: Central Erin Mills MN Designation: High Density Zoning: RA5-36 Parking Spaces: 1063	Building ID A 1268 Building Name: Papillon Address: 4879 Kimbermount Ave Site Area (ha/ac): 1.00 / 2.46 GFA (m2/sq.ft): 15,727 / 169,285	Tenure: PCC Storeys: 18 # of Units: 196 Units per ha/ac: 197 / 80 FSI: 1.58
Centre ID: 1457 Z Area Map: 32 Character Area: Central Erin Mills MN Designation: High Density Zoning: RA5-36 Parking Spaces: 1063	Building ID A 1271 Building Name: Papillon Address: 4900 Glen Erin Dr Site Area (ha/ac): 0.77 / 1.90 GFA (m2/sq.ft): 15,727 / 169,285	Tenure: PCC Storeys: 18 # of Units: 196 Units per ha/ac: 255 / 103 FSI: 2.05
Centre ID: 1474 Z Area Map: 8 Character Area: Port Credit CN Designation: Mixed Use Zoning: C4-3 Parking Spaces: 96	Building ID A 1298 Building Name: Address: 70 Port St E Site Area (ha/ac): 0.24 / 0.59 GFA (m2/sq.ft): 5,646 / 60,775	Tenure: PCC Storeys: 6 # of Units: 60 Units per ha/ac: 250 / 101 FSI: 2.35
Centre ID: 1477 Z Area Map: 22 Character Area: DT Fairview Designation: High Density Zoning: RA5-16 Parking Spaces: 1149	Building ID A 1357 Building Name: eve Address: 3515 Kariya Dr Site Area (ha/ac): 0.47 / 1.16 GFA (m2/sq.ft): 22,380 / 240,904	Tenure: PCC Storeys: 32 # of Units: 276 Units per ha/ac: 589 / 238 FSI: 4.78

Residential Directory 2016: Apartment

Centre ID: 1477 Z Area Map: 22 Character Area: DT Fairview Designation: High Density Zoning: RA5-16 Parking Spaces: 1149	Building ID A 1302 Building Name: Eden Park Address: 3504 Hurontario St Site Area (ha/ac): 0.60 / 1.47 GFA (m2/sq.ft): 22,839 / 245,845	Tenure: PCC Storeys: 33 # of Units: 300 Units per ha/ac: 504 / 204 FSI: 3.84
Centre ID: 1477 Z Area Map: 22 Character Area: DT Fairview Designation: High Density Zoning: RA5-16 Parking Spaces: 1149	Building ID A 1372 Building Name: Address: 3525 Kariya Dr Site Area (ha/ac): 0.55 / 1.36 GFA (m2/sq.ft): 24,200 / 260,495	Tenure: PCC Storeys: 31 # of Units: 328 Units per ha/ac: 597 / 242 FSI: 4.41
Centre ID: 1482 Z Area Map: 29 Character Area: DT Core Designation: Downtown Mixed Use Zoning: CC2{1} Parking Spaces: 240	Building ID A 1308 Building Name: AMICA at City Centre Address: 350 Princess Royal Dr Site Area (ha/ac): 0.20 / 0.50 GFA (m2/sq.ft): 14,293 / 153,852	Tenure: PCC Storeys: 17 # of Units: 146 Units per ha/ac: 718 / 291 FSI: 7.03
Centre ID: 1490 Z Area Map: 39E Character Area: Streetsville CN Designation: Medium Density Zoning: RA1-17 Parking Spaces: 33	Building ID A 1320 Building Name: Address: 98 William St Site Area (ha/ac): 0.32 / 0.80 GFA (m2/sq.ft): 2,436 / 26,222	Tenure: CDM Storeys: 3 # of Units: 23 Units per ha/ac: 71 / 29 FSI: 0.76
Centre ID: 1491 Z Area Map: 28 Character Area: DT Core Designation: Downtown Mixed Use Zoning: CC2{3} Parking Spaces: 2114	Building ID A 1392 Building Name: Absolute World (Bldg E) Address: 50 Absolute Ave Site Area (ha/ac): 0.36 / 0.90 GFA (m2/sq.ft): 36,853 / 396,695	Tenure: PCC Storeys: 50 # of Units: 462 Units per ha/ac: 1269 / 513 FSI: 10.12
Centre ID: 1491 Z Area Map: 28 Character Area: DT Core Designation: Downtown Mixed Use Zoning: CC2{3} Parking Spaces: 2114	Building ID A 1321 Building Name: Absolute World (Bldg A) Address: 90 Absolute Ave Site Area (ha/ac): 0.42 / 1.04 GFA (m2/sq.ft): 22,734 / 244,716	Tenure: PCC Storeys: 27 # of Units: 287 Units per ha/ac: 679 / 275 FSI: 5.38
Centre ID: 1491 Z Area Map: 28 Character Area: DT Core Designation: Downtown Mixed Use Zoning: CC2{3} Parking Spaces: 2114	Building ID A 1322 Building Name: Absolute World (Bldg B) Address: 70 Absolute Ave Site Area (ha/ac): 0.34 / 0.85 GFA (m2/sq.ft): 25,374 / 273,132	Tenure: PCC Storeys: 31 # of Units: 313 Units per ha/ac: 908 / 367 FSI: 7.36

Residential Directory 2016: Apartment

Centre ID: 1491 Z Area Map: 28 Character Area: DT Core Designation: Downtown Mixed Use Zoning: CC2{3} Parking Spaces: 2114	Building ID A 1393 Building Name: Absolute World (Bldg D) Address: 60 Absolute Ave Site Area (ha/ac): 0.36 / 0.90 GFA (m2/sq.ft): 40,863 / 439,856	Tenure: PCC Storeys: 56 # of Units: 427 Units per ha/ac: 1173 / 475 FSI: 11.22
Centre ID: 1491 Z Area Map: 28 Character Area: DT Core Designation: Downtown Mixed Use Zoning: CC2{3} Parking Spaces: 2114	Building ID A 1348 Building Name: Absolute World (Bldg C) Address: 80 Absolute Ave Site Area (ha/ac): 0.51 / 1.27 GFA (m2/sq.ft): 31,464 / 338,687	Tenure: PCC Storeys: 35 # of Units: 373 Units per ha/ac: 728 / 295 FSI: 6.14
Centre ID: 1492 Z Area Map: 37E Character Area: Hurontario NHD Designation: High Density Zoning: RA2-23 Parking Spaces: 98	Building ID A 1323 Building Name: Address: 483 Faith Dr Site Area (ha/ac): 1.00 / 2.47 GFA (m2/sq.ft): 6,911 / 74,392	Tenure: PCC Storeys: 6 # of Units: 57 Units per ha/ac: 57 / 23 FSI: 0.69
Centre ID: 1505 Z Area Map: 36W Character Area: Uptown MN Designation: High Density Zoning: RA4-29 Parking Spaces: 385	Building ID A 1338 Building Name: Address: 220 Forum Dr Site Area (ha/ac): 0.57 / 1.42 GFA (m2/sq.ft): 20,118 / 216,555	Tenure: PCC Storeys: 20 # of Units: 236 Units per ha/ac: 412 / 167 FSI: 3.51
Centre ID: 1506 Z Area Map: 39E Character Area: Streetsville CN Designation: Medium Density Zoning: RA1-31 Parking Spaces: 22	Building ID A 1339 Building Name: Address: 52 Queen St S Site Area (ha/ac): 0.12 / 0.30 GFA (m2/sq.ft): 711 / 7,650	Tenure: CDM Storeys: 2 # of Units: 6 Units per ha/ac: 50 / 20 FSI: 0.59
Centre ID: 1506 Z Area Map: 39E Character Area: Streetsville CN Designation: Medium Density Zoning: RA1-31 Parking Spaces: 22	Building ID A 1340 Building Name: Address: 56 Queen St S Site Area (ha/ac): 0.12 / 0.31 GFA (m2/sq.ft): 712 / 7,668	Tenure: CDM Storeys: 2 # of Units: 6 Units per ha/ac: 48 / 20 FSI: 0.57
Centre ID: 1507 Z Area Map: 29 Character Area: DT Core Designation: Downtown Mixed Use Zoning: CC2-2 Parking Spaces: 769	Building ID A 1341 Building Name: Address: 335 Rathburn Rd W Site Area (ha/ac): 0.77 / 1.90 GFA (m2/sq.ft): 26,326 / 283,379	Tenure: PCC Storeys: 22 # of Units: 296 Units per ha/ac: 384 / 156 FSI: 3.42

Residential Directory 2016: Apartment

Centre ID: 1507 Z Area Map: 29 Character Area: DT Core Designation: Downtown Mixed Use Zoning: CC2-2 Parking Spaces: 769	Building ID A 1975 Building Name: Address: 339 Rathbun Rd W Site Area (ha/ac): 0.63 / 1.56 GFA (m2/sq.ft): 24,783 / 266,766	Tenure: CDM Storeys: 22 # of Units: 352 Units per ha/ac: 559 / 226 FSI: 3.93
Centre ID: 1509 Z Area Map: 8 Character Area: Port Credit CN Designation: Mixed Use Zoning: C4-37 Parking Spaces: 20	Building ID A 1344 Building Name: Address: 50 Port St E Site Area (ha/ac): 0.11 / 0.26 GFA (m2/sq.ft): 1,886 / 20,306	Tenure: PCC Storeys: 5 # of Units: 16 Units per ha/ac: 150 / 61 FSI: 1.77
Centre ID: 1519 Z Area Map: 48E Character Area: Malton NHD Designation: High Density Zoning: RA2-47 Parking Spaces: 223	Building ID A 1355 Building Name: Address: 7405 Goreway Dr Site Area (ha/ac): 0.77 / 1.91 GFA (m2/sq.ft): 11,904 / 128,138	Tenure: PCC Storeys: 7 # of Units: 129 Units per ha/ac: 167 / 68 FSI: 1.54
Centre ID: 1522 Z Area Map: 37W Character Area: East Credit NHD Designation: High Density Zoning: RA4-44 Parking Spaces: 330	Building ID A 1362 Building Name: Address: 830 Scollard Crt Site Area (ha/ac): 0.50 / 1.24 GFA (m2/sq.ft): 5,473 / 58,910	Tenure: PCC Storeys: 3 # of Units: 54 Units per ha/ac: 108 / 44 FSI: 1.09
Centre ID: 1522 Z Area Map: 37W Character Area: East Credit NHD Designation: High Density Zoning: RA4-44 Parking Spaces: 330	Building ID A 1360 Building Name: Address: 810 Scollard Crt Site Area (ha/ac): 0.50 / 1.24 GFA (m2/sq.ft): 9,652 / 103,896	Tenure: PCC Storeys: 13 # of Units: 106 Units per ha/ac: 212 / 86 FSI: 1.93
Centre ID: 1536 Z Area Map: 57 Character Area: Churchill Meadows NHD Designation: High Density Zoning: RA1-37 Parking Spaces:	Building ID A 1378 Building Name: Address: 5705 Long Valley Rd Site Area (ha/ac): 0.40 / 0.99 GFA (m2/sq.ft): 4,553 / 49,006	Tenure: PCC Storeys: 4 # of Units: 52 Units per ha/ac: 130 / 53 FSI: 1.14
Centre ID: 1536 Z Area Map: 57 Character Area: Churchill Meadows NHD Designation: High Density Zoning: RA1-37 Parking Spaces:	Building ID A 1380 Building Name: Address: 3055 Thomas St Site Area (ha/ac): 0.40 / 0.99 GFA (m2/sq.ft): 4,567 / 49,164	Tenure: PCC Storeys: 4 # of Units: 52 Units per ha/ac: 130 / 53 FSI: 1.14

Residential Directory 2016: Apartment

Centre ID: 1536 Z Area Map: 57 Character Area: Churchill Meadows NHD Designation: High Density Zoning: RA1-37 Parking Spaces:	Building ID A 1379 Building Name: Address: 3075 Thomas St Site Area (ha/ac): 0.40 / 0.99 GFA (m2/sq.ft): 4,553 / 49,006	Tenure: PCC Storeys: 4 # of Units: 52 Units per ha/ac: 130 / 53 FSI: 1.14
Centre ID: 1537 Z Area Map: 57 Character Area: Churchill Meadows NHD Designation: High Density Zoning: RA2-53 Parking Spaces:	Building ID A 1384 Building Name: Address: 5100 Winston Churchill Blvd Site Area (ha/ac): 0.37 / 0.91 GFA (m2/sq.ft): 4,450 / 47,903	Tenure: PCC Storeys: 4 # of Units: 52 Units per ha/ac: 141 / 57 FSI: 1.20
Centre ID: 1537 Z Area Map: 57 Character Area: Churchill Meadows NHD Designation: High Density Zoning: RA2-53 Parking Spaces:	Building ID A 1383 Building Name: Address: 5150 Winston Churchill Blvd Site Area (ha/ac): 0.38 / 0.94 GFA (m2/sq.ft): 4,564 / 49,126	Tenure: PCC Storeys: 4 # of Units: 64 Units per ha/ac: 168 / 68 FSI: 1.20
Centre ID: 1537 Z Area Map: 57 Character Area: Churchill Meadows NHD Designation: High Density Zoning: RA2-53 Parking Spaces:	Building ID A 1382 Building Name: Address: 5170 Winston Churchill Blvd Site Area (ha/ac): 0.37 / 0.91 GFA (m2/sq.ft): 4,450 / 47,903	Tenure: PCC Storeys: 4 # of Units: 52 Units per ha/ac: 141 / 57 FSI: 1.20
Centre ID: 1538 Z Area Map: 22 Character Area: DT Core Designation: Downtown Mixed Use Zoning: CC2{2} Parking Spaces: 402	Building ID A 1386 Building Name: Solstice II (ONYX Tower) Address: 223 Webb Dr Site Area (ha/ac): 0.25 / 0.62 GFA (m2/sq.ft): 29,462 / 317,137	Tenure: PCC Storeys: 36 # of Units: 353 Units per ha/ac: 1396 / 565 FSI: 11.65
Centre ID: 1547 Z Area Map: 10 Character Area: Clarkson Village CN Designation: High Density Zoning: RA4-23 Parking Spaces: 428	Building ID A 1401 Building Name: Address: 1055 Southdown Rd Site Area (ha/ac): 0.64 / 1.59 GFA (m2/sq.ft): 21,342 / 229,730	Tenure: PCC Storeys: 18 # of Units: 228 Units per ha/ac: 355 / 144 FSI: 3.32
Centre ID: 1565 Z Area Map: 8 Character Area: Port Credit CN Designation: Mixed Use Zoning: C4-2 Parking Spaces: 362	Building ID A 1781 Building Name: Credit Village Square Address: 150 Lakeshore Rd W Site Area (ha/ac): 0.73 / 1.80 GFA (m2/sq.ft): 20,574 / 221,459	Tenure: RNTL Storeys: 19 # of Units: 267 Units per ha/ac: 366 / 148 FSI: 2.82

Residential Directory 2016: Apartment

Centre ID: 1578 Z Area Map: 8 Character Area: Port Credit CN Designation: Mixed Use Zoning: C4-27 Parking Spaces: 175	Building ID A 1795 Building Name: Harbourview Apts Address: 5/ 132, 136, 138/ 6 Ann St/ Lakeshore Rd E/ Hurontario Site Area (ha/ac): 0.37 / 0.91 GFA (m2/sq.ft): 9,347 / 100,614	Tenure: RNTL Storeys: 20 # of Units: 135 Units per ha/ac: 365 / 148 FSI: 2.53
Centre ID: 1590 Z Area Map: 8 Character Area: Port Credit CN Designation: Mixed Use Zoning: C4-19 Parking Spaces: 91	Building ID A 1808 Building Name: The Waterside Inn & Residences Address: 15 Stavebank Rd S Site Area (ha/ac): 0.31 / 0.76 GFA (m2/sq.ft): 8,690 / 93,541	Tenure: RNTL Storeys: 14 # of Units: 86 Units per ha/ac: 280 / 113 FSI: 2.83
Centre ID: 1603 Z Area Map: 39E Character Area: Streetsville CN Designation: Mixed Use Zoning: C4-40 Parking Spaces: 60	Building ID A 1823 Building Name: Centennial Towers Address: 190 Queen St S Site Area (ha/ac): 0.28 / 0.69 GFA (m2/sq.ft): 3,517 / 37,855	Tenure: RNTL Storeys: 5 # of Units: 43 Units per ha/ac: 154 / 62 FSI: 1.26
Centre ID: 1604 Z Area Map: 39E Character Area: Streetsville CN Designation: Mixed Use Zoning: C4-41 Parking Spaces: 36	Building ID A 1824 Building Name: 200 Queen Street Apartment Address: 194, 200 Queen St S Site Area (ha/ac): 0.24 / 0.59 GFA (m2/sq.ft): 4,093 / 44,058	Tenure: RNTL Storeys: 5 # of Units: 42 Units per ha/ac: 174 / 71 FSI: 1.70
Centre ID: 1610 Z Area Map: 22 Character Area: DT Core Designation: Downtown Mixed Use Zoning: H-CC2{2} Parking Spaces: 1110	Building ID A 1830 Building Name: Enfield Place Address: 265, 285 Enfield Pl Site Area (ha/ac): 1.87 / 4.63 GFA (m2/sq.ft): 52,501 / 565,135	Tenure: PCC Storeys: 22 # of Units: 514 Units per ha/ac: 274 / 111 FSI: 2.80
Centre ID: 1692 Z Area Map: 38W Character Area: Streetsville CN Designation: High Density Zoning: RA2-50 Parking Spaces: 31	Building ID A 1918 Building Name: Creditview Apartment Address: 16 Main St Site Area (ha/ac): 0.20 / 0.49 GFA (m2/sq.ft): 2,888 / 31,084	Tenure: RNTL Storeys: 5 # of Units: 33 Units per ha/ac: 165 / 67 FSI: 1.44
Centre ID: 1693 Z Area Map: 8 Character Area: Port Credit CN Designation: High Density Zoning: RA5-27 Parking Spaces: 266	Building ID A 1919 Building Name: The Century Park Apartments Address: 70 Park St E Site Area (ha/ac): 0.46 / 1.14 GFA (m2/sq.ft): 18,357 / 197,600	Tenure: RNTL Storeys: 27 # of Units: 214 Units per ha/ac: 465 / 188 FSI: 3.99

Residential Directory 2016: Apartment

Centre ID: 1694 Z Area Map: 22 Character Area: Cooksville NHD (West) Designation: High Density Zoning: RA4-15 Parking Spaces: 155	Building ID A 1920 Building Name: Tetry Pathways Non-Profit Address: 3015 Parkerhill Rd Site Area (ha/ac): 0.61 / 1.51 GFA (m2/sq.ft): 13,322 / 143,401	Tenure: RNTL-PRIVNP Storeys: 13 # of Units: 155 Units per ha/ac: 254 / 103 FSI: 2.18
Centre ID: 1695 Z Area Map: 8 Character Area: Port Credit CN Designation: High Density Zoning: RA2-33 Parking Spaces: 153	Building ID A 1921 Building Name: The Regatta Address: 65 Port St E Site Area (ha/ac): 0.57 / 1.41 GFA (m2/sq.ft): 15,718 / 169,193	Tenure: PCC Storeys: 6 # of Units: 79 Units per ha/ac: 138 / 56 FSI: 2.75
Centre ID: 1699 Z Area Map: 29 Character Area: Uptown MN Designation: High Density Zoning: RA5-29 Parking Spaces: 700	Building ID A 1925 Building Name: Skymark West Address: 25 Kingsbridge Garden Cir Site Area (ha/ac): 1.83 / 4.53 GFA (m2/sq.ft): 49,440 / 532,185	Tenure: PCC Storeys: 34 # of Units: 388 Units per ha/ac: 212 / 86 FSI: 2.70
Centre ID: 1700 Z Area Map: 22 Character Area: DT Core Designation: Downtown Mixed Use Zoning: CC2{2} Parking Spaces: 809	Building ID A 1926 Building Name: No. 1 City Centre Address: 1 Elm Dr W Site Area (ha/ac): 0.45 / 1.11 GFA (m2/sq.ft): 29,062 / 312,831	Tenure: PCC Storeys: 31 # of Units: 357 Units per ha/ac: 794 / 321 FSI: 6.46
Centre ID: 1700 Z Area Map: 22 Character Area: DT Core Designation: Downtown Mixed Use Zoning: CC2{2} Parking Spaces: 809	Building ID A 1927 Building Name: No. 1 City Centre Address: 33 Elm Dr W Site Area (ha/ac): 0.65 / 1.61 GFA (m2/sq.ft): 27,163 / 292,390	Tenure: PCC Storeys: 29 # of Units: 361 Units per ha/ac: 555 / 225 FSI: 4.17
Centre ID: 1701 Z Area Map: 22 Character Area: DT Core Designation: Downtown Mixed Use Zoning: CC2{2} Parking Spaces: 1205	Building ID A 1929 Building Name: City Gate 2 Address: 220 Burnhamthorpe Rd W Site Area (ha/ac): 0.33 / 0.81 GFA (m2/sq.ft): 30,657 / 330,000	Tenure: PCC Storeys: 35 # of Units: 344 Units per ha/ac: 1053 / 426 FSI: 9.38
Centre ID: 1701 Z Area Map: 22 Character Area: DT Core Designation: Downtown Mixed Use Zoning: CC2{2} Parking Spaces: 1205	Building ID A 1930 Building Name: Solstice One Address: 225 Webb Dr Site Area (ha/ac): 0.41 / 1.01 GFA (m2/sq.ft): 32,877 / 353,897	Tenure: PCC Storeys: 37 # of Units: 377 Units per ha/ac: 926 / 375 FSI: 8.08

Residential Directory 2016: Apartment

Centre ID: 1701 Z Area Map: 22 Character Area: DT Core Designation: Downtown Mixed Use Zoning: CC2{2} Parking Spaces: 1205	Building ID A 1928 Building Name: City Gate 1 Address: 3939 Duke of York Blvd Site Area (ha/ac): 0.35 / 0.86 GFA (m2/sq.ft): 25,730 / 276,964	Tenure: PCC Storeys: 35 # of Units: 329 Units per ha/ac: 950 / 384 FSI: 7.43
Centre ID: 1702 Z Area Map: 8 Character Area: Port Credit CN Designation: Mixed Use Zoning: C4-3 Parking Spaces: 352	Building ID A 1931 Building Name: Port Credit Village Address: 80 Port St E Site Area (ha/ac): 0.51 / 1.27 GFA (m2/sq.ft): 13,365 / 143,864	Tenure: PCC Storeys: 6 # of Units: 97 Units per ha/ac: 189 / 76 FSI: 2.60
Centre ID: 1704 Z Area Map: 29 Character Area: DT Core Designation: Downtown Mixed Use Zoning: CC2{1} Parking Spaces: 854	Building ID A 1937 Building Name: The Capital Address: 4080/ 320 Living Arts Dr/ City Centre Dr Site Area (ha/ac): 0.39 / 0.97 GFA (m2/sq.ft): 29,484 / 317,377	Tenure: PCC Storeys: 30 # of Units: 378 Units per ha/ac: 967 / 391 FSI: 7.54
Centre ID: 1704 Z Area Map: 29 Character Area: DT Core Designation: Downtown Mixed Use Zoning: CC2{1} Parking Spaces: 854	Building ID A 1936 Building Name: The Capital Address: 4090/ 330 Living Arts Dr/ Princess Royal Dr Site Area (ha/ac): 0.56 / 1.37 GFA (m2/sq.ft): 34,994 / 376,685	Tenure: PCC Storeys: 30 # of Units: 373 Units per ha/ac: 671 / 271 FSI: 6.29
Centre ID: 1707 Z Area Map: 29 Character Area: DT Core Designation: Downtown Mixed Use Zoning: CC2{1} Parking Spaces: 428	Building ID A 1940 Building Name: One Park Tower Address: 388 Prince of Wales Dr Site Area (ha/ac): 0.63 / 1.56 GFA (m2/sq.ft): 37,435 / 402,956	Tenure: PCC Storeys: 38 # of Units: 406 Units per ha/ac: 644 / 261 FSI: 5.94
Centre ID: 1708 Z Area Map: 22 Character Area: DT Core Designation: Downtown Mixed Use Zoning: CC2{2} Parking Spaces: 349	Building ID A 1941 Building Name: Tiara II Address: 208 Enfield Pl Site Area (ha/ac): 0.32 / 0.78 GFA (m2/sq.ft): 24,530 / 264,046	Tenure: PCC Storeys: 36 # of Units: 280 Units per ha/ac: 884 / 358 FSI: 7.74
Centre ID: 1710 Z Area Map: 29 Character Area: DT Core Designation: Downtown Mixed Use Zoning: CC2{1} Parking Spaces: 596	Building ID A 1944 Building Name: Address: 383 Prince of Wales Dr Site Area (ha/ac): 0.41 / 1.01 GFA (m2/sq.ft): 4,858 / 52,290	Tenure: PCC Storeys: 3 # of Units: 32 Units per ha/ac: 78 / 32 FSI: 1.19

Residential Directory 2016: Apartment

Centre ID: 1710 Z Area Map: 29 Character Area: DT Core Designation: Downtown Mixed Use Zoning: CC2{1} Parking Spaces: 596	Building ID A 1943 Building Name: Chicago Tower Address: 385 Prince of Wales Dr Site Area (ha/ac): 0.41 / 1.01 GFA (m2/sq.ft): 32,965 / 354,846	Tenure: PCC Storeys: 36 # of Units: 453 Units per ha/ac: 1108 / 448 FSI: 8.06
Centre ID: 1712 Z Area Map: 7 Character Area: Port Credit CN Designation: High Density Zoning: RA5-38 Parking Spaces: 462	Building ID A 1946 Building Name: Address: 1 Hurontario St Site Area (ha/ac): 0.52 / 1.28 GFA (m2/sq.ft): 26,289 / 282,982	Tenure: PCC Storeys: 22 # of Units: 214 Units per ha/ac: 414 / 168 FSI: 5.08
Centre ID: 1743 Z Area Map: 57 Character Area: Churchill Meadows NHD Designation: High Density Zoning: RA2-54 Parking Spaces: 57	Building ID A 1955 Building Name: VIVA MISSISSAUGA Address: 5575 Bonnie St Site Area (ha/ac): 0.68 / 1.69 GFA (m2/sq.ft): 12,935 / 139,234	Tenure: RNTL Storeys: 6 # of Units: 93 Units per ha/ac: 136 / 55 FSI: 1.89
Centre ID: 1747 Z Area Map: 29 Character Area: DT Core Designation: Downtown Mixed Use Zoning: CC2(1) Parking Spaces: 712	Building ID A 1957 Building Name: LIME LIGHT Phase I Address: 365/4188 Prince of Wales Dr/Living Arts Dr Site Area (ha/ac): 0.30 / 0.74 GFA (m2/sq.ft): 20,194 / 217,371	Tenure: PCC Storeys: 22 # of Units: 236 Units per ha/ac: 787 / 318 FSI: 6.73
Centre ID: 1747 Z Area Map: 29 Character Area: DT Core Designation: Downtown Mixed Use Zoning: CC2(1) Parking Spaces: 712	Building ID A 1956 Building Name: LIME LIGHT Phase II Address: 360/4188 Square One Dr/Living Arts Dr Site Area (ha/ac): 0.30 / 0.74 GFA (m2/sq.ft): 28,309 / 304,720	Tenure: PCC Storeys: 32 # of Units: 354 Units per ha/ac: 1180 / 478 FSI: 9.44
Centre ID: 1747 Z Area Map: 29 Character Area: DT Core Designation: Downtown Mixed Use Zoning: CC2(1) Parking Spaces: 712	Building ID A 1958 Building Name: LIME LIGHT Phase III Address: 370 Square One Dr Site Area (ha/ac): 0.04 / 0.10 GFA (m2/sq.ft): 4,298 / 46,265	Tenure: PCC Storeys: 3 # of Units: 28 Units per ha/ac: 699 / 283 FSI: 10.73
Centre ID: 1748 Z Area Map: 21 Character Area: Mississauga Valleys NHD Designation: High Density Zoning: RA4-26 Parking Spaces: 263	Building ID A 1959 Building Name: Address: 570 Lolita Gdns Site Area (ha/ac): 1.12 / 2.76 GFA (m2/sq.ft): 14,905 / 160,441	Tenure: PCC Storeys: 4 # of Units: 180 Units per ha/ac: 161 / 65 FSI: 1.34

Residential Directory 2016: Apartment

Centre ID: 1749 Z Area Map: 29 Character Area: DT Core Designation: Downtown Mixed Use Zoning: CC4-3 Parking Spaces: 1387	Building ID A 1962 Building Name: Parkside Village Phase III Address: 4099 Brickstone Mews Site Area (ha/ac): 0.25 / 0.62 GFA (m2/sq.ft): 28,403 / 305,738	Tenure: PCC Storeys: 36 # of Units: 305 Units per ha/ac: 1215 / 492 FSI: 11.32
Centre ID: 1749 Z Area Map: 29 Character Area: DT Core Designation: Downtown Mixed Use Zoning: CC4-3 Parking Spaces: 1387	Building ID A 1960 Building Name: Parkside Village Phase II Address: 4070 Confederation Pky Site Area (ha/ac): 0.26 / 0.64 GFA (m2/sq.ft): 33,310 / 358,559	Tenure: PCC Storeys: 45 # of Units: 454 Units per ha/ac: 1749 / 708 FSI: 12.83
Centre ID: 1749 Z Area Map: 29 Character Area: DT Core Designation: Downtown Mixed Use Zoning: CC4-3 Parking Spaces: 1387	Building ID A 1961 Building Name: Parkside Village Phase I Address: 4065 Brickstone Mews Site Area (ha/ac): 0.34 / 0.84 GFA (m2/sq.ft): 23,678 / 254,874	Tenure: PCC Storeys: 36 # of Units: 299 Units per ha/ac: 880 / 356 FSI: 6.97
Centre ID: 1758 Z Area Map: 22 Character Area: DT Core Designation: Downtown Mixed Use Zoning: CC2(1) Parking Spaces: 960	Building ID A 1963 Building Name: Address: 3985 Grand Park Dr Site Area (ha/ac): 0.31 / 0.78 GFA (m2/sq.ft): 28,975 / 311,894	Tenure: PCC Storeys: 28 # of Units: 322 Units per ha/ac: 1026 / 415 FSI: 9.23
Centre ID: 1758 Z Area Map: 22 Character Area: DT Core Designation: Downtown Mixed Use Zoning: CC2(1) Parking Spaces: 960	Building ID A 1990 Building Name: Address: 3975 Grand Park Dr Site Area (ha/ac): 0.37 / 0.91 GFA (m2/sq.ft): 44,042 / 474,075	Tenure: PCC Storeys: 48 # of Units: 469 Units per ha/ac: 1280 / 518 FSI: 12.02
Centre ID: 1759 Z Area Map: 30 Character Area: East Credit NHD Designation: High Density Zoning: RA3-28 Parking Spaces: 272	Building ID A 1965 Building Name: Address: 1555 South Parade Crt Site Area (ha/ac): 0.48 / 1.17 GFA (m2/sq.ft): 11,548 / 124,305	Tenure: RNTL Storeys: 12 # of Units: 125 Units per ha/ac: 263 / 106 FSI: 2.43
Centre ID: 1761 Z Area Map: 8 Character Area: Applewood NHD Designation: Medium Density Zoning: RA1-13 Parking Spaces: 19	Building ID A 1967 Building Name: Terraces on Bloor Address: 960 Bloor St Site Area (ha/ac): 0.24 / 0.60 GFA (m2/sq.ft): 954 / 10,269	Tenure: PCC Storeys: 2 # of Units: 12 Units per ha/ac: 50 / 20 FSI: 0.39

Residential Directory 2016: Apartment

Centre ID: 1764 Z Area Map: 44W Character Area: Meadowvale Village NHD Designation: Medium Density Zoning: RM4-69 Parking Spaces: 82	Building ID A 1969 Building Name: Address: 6780/6786 McLaughlin Rd Site Area (ha/ac): 0.25 / 0.62 GFA (m2/sq.ft): 1,616 / 17,400	Tenure: CDM Storeys: 3 # of Units: 12 Units per ha/ac: 48 / 19 FSI: 0.64
Centre ID: 1764 Z Area Map: 44W Character Area: Meadowvale Village NHD Designation: Medium Density Zoning: RM4-69 Parking Spaces: 82	Building ID A 1970 Building Name: Address: 6760/6766 McLaughlin Rd Site Area (ha/ac): 0.25 / 0.62 GFA (m2/sq.ft): 1,678 / 18,064	Tenure: CDM Storeys: 3 # of Units: 12 Units per ha/ac: 48 / 19 FSI: 0.67
Centre ID: 1764 Z Area Map: 44W Character Area: Meadowvale Village NHD Designation: Medium Density Zoning: RM4-69 Parking Spaces: 82	Building ID A 1971 Building Name: Address: 6750/6756 McLaughlin Rd Site Area (ha/ac): 0.25 / 0.62 GFA (m2/sq.ft): 1,825 / 19,641	Tenure: CDM Storeys: 3 # of Units: 12 Units per ha/ac: 48 / 19 FSI: 0.73
Centre ID: 1767 Z Area Map: 37E Character Area: Uptown MN Designation: High Density Zoning: RA5-41 Parking Spaces: 583	Building ID A 1974 Building Name: Address: 55 Eglinton Ave W Site Area (ha/ac): 0.28 / 0.69 GFA (m2/sq.ft): 17,225 / 185,411	Tenure: CDM Storeys: 24 # of Units: 212 Units per ha/ac: 763 / 309 FSI: 6.20
Centre ID: 1767 Z Area Map: 37E Character Area: Uptown MN Designation: High Density Zoning: RA5-41 Parking Spaces: 583	Building ID A 1973 Building Name: Address: 75 Eglinton Ave W Site Area (ha/ac): 0.28 / 0.69 GFA (m2/sq.ft): 20,220 / 217,657	Tenure: CDM Storeys: 28 # of Units: 251 Units per ha/ac: 904 / 366 FSI: 7.28
Centre ID: 1769 Z Area Map: 23 Character Area: Erindale NHD Designation: High Density Zoning: RA1-1 Parking Spaces: 79	Building ID A 1976 Building Name: Address: 1055 Forestwood Dr Site Area (ha/ac): 0.97 / 2.40 GFA (m2/sq.ft): 7,160 / 77,072	Tenure: PCC Storeys: 4 # of Units: 56 Units per ha/ac: 58 / 23 FSI: 0.74
Centre ID: 1771 Z Area Map: 57 Character Area: Churchill Meadows NHD Designation: High Density Zoning: RA1-33 Parking Spaces: 242	Building ID A 1978 Building Name: Address: 5035 Harvard Rd Site Area (ha/ac): 0.52 / 1.28 GFA (m2/sq.ft): 5,391 / 58,026	Tenure: CDM Storeys: 4 # of Units: 63 Units per ha/ac: 122 / 49 FSI: 1.04

Residential Directory 2016: Apartment

Centre ID: 1771 Z Area Map: 57 Character Area: Churchill Meadows NHD Designation: High Density Zoning: RA1-33 Parking Spaces: 242	Building ID A 1979 Building Name: Address: 5005 Harvard Rd Site Area (ha/ac): 0.52 / 1.28 GFA (m2/sq.ft): 4,856 / 52,270	Tenure: CDM Storeys: 4 # of Units: 55 Units per ha/ac: 106 / 43 FSI: 0.94
Centre ID: 1771 Z Area Map: 57 Character Area: Churchill Meadows NHD Designation: High Density Zoning: RA1-33 Parking Spaces: 242	Building ID A 1977 Building Name: Address: 5025 Harvard Rd Site Area (ha/ac): 0.52 / 1.28 GFA (m2/sq.ft): 5,458 / 58,755	Tenure: CDM Storeys: 4 # of Units: 60 Units per ha/ac: 116 / 47 FSI: 1.05
Centre ID: 1772 Z Area Map: 29 Character Area: DT Core Designation: Downtown Mixed Use Zoning: CC4-4 Parking Spaces: 1208	Building ID A 1980 Building Name: Parkside Village - Tower A Address: 4011 Brickstone Mews Site Area (ha/ac): 0.51 / 1.27 GFA (m2/sq.ft): 49,052 / 528,009	Tenure: CDM Storeys: 48 # of Units: 592 Units per ha/ac: 1151 / 466 FSI: 9.54
Centre ID: 1772 Z Area Map: 29 Character Area: DT Core Designation: Downtown Mixed Use Zoning: CC4-4 Parking Spaces: 1208	Building ID A 1982 Building Name: Parkside Village - Tower B Address: 510 Curran Place Site Area (ha/ac): 0.18 / 0.45 GFA (m2/sq.ft): 36,535 / 393,271	Tenure: CDM Storeys: 42 # of Units: 420 Units per ha/ac: 2296 / 929 FSI: 19.98
Centre ID: 1776 Z Area Map: 25 Character Area: Erin Mills NHD Designation: High Density Zoning: RA1-41 Parking Spaces: 230	Building ID A 1981 Building Name: Address: 3170 Erin Mills Pky Site Area (ha/ac): 1.10 / 2.71 GFA (m2/sq.ft): 15,904 / 171,195	Tenure: CDM Storeys: 5 # of Units: 150 Units per ha/ac: 137 / 55 FSI: 1.45
Centre ID: 1781 Z Area Map: 32 Character Area: Central Erin Mills MN Designation: High Density Zoning: RA5-34 Parking Spaces: 812	Building ID A 1984 Building Name: Address: 2560 Eglinton Ave W Site Area (ha/ac): 2.10 / 5.19 GFA (m2/sq.ft): 22,436 / 241,504	Tenure: CDM Storeys: 25 # of Units: 292 Units per ha/ac: 139 / 56 FSI: 1.07
Centre ID: 1781 Z Area Map: 32 Character Area: Central Erin Mills MN Designation: High Density Zoning: RA5-34 Parking Spaces: 812	Building ID A 1983 Building Name: Address: 2550 Eglinton Ave W Site Area (ha/ac): 0.40 / 0.99 GFA (m2/sq.ft): 23,264 / 250,423	Tenure: RNTL Storeys: 25 # of Units: 324 Units per ha/ac: 811 / 328 FSI: 5.82

Residential Directory 2016: Apartment

Centre ID: 1782

Z Area Map: 39E

Character Area: Streetsville CN

Designation: High Density

Zoning: RA2-25

Parking Spaces: 53

Building ID A 1985

Building Name:

Address: 175 Rutledge Rd

Site Area (ha/ac): 0.80 / 1.98

GFA (m2/sq.ft): 12,106 / 130,312

Tenure: RNTL

Storeys: 6

of Units: 133

Units per ha/ac: 166 / 67

FSI: 1.51

Centre ID: 1787

Z Area Map: 32

Character Area: Central Erin Mills MN

Designation: High Density

Zoning: RA5-22

Parking Spaces: 521

Building ID A 1988

Building Name: Bldg A

Address: 4633 Glen Erin Dr

Site Area (ha/ac): 0.85 / 2.10

GFA (m2/sq.ft): 16,605 / 178,735

Tenure: CDM

Storeys: 18

of Units: 198

Units per ha/ac: 233 / 94

FSI: 1.95

Centre ID: 1787

Z Area Map: 32

Character Area: Central Erin Mills MN

Designation: High Density

Zoning: RA5-22

Parking Spaces: 521

Building ID A 1989

Building Name: Bldg B

Address: 4655 Glen Erin Dr

Site Area (ha/ac): 0.85 / 2.10

GFA (m2/sq.ft): 16,605 / 178,735

Tenure: CDM

Storeys: 18

of Units: 198

Units per ha/ac: 233 / 94

FSI: 1.95

Residential Directory 2016: Mixed Residential/Retail

Centre ID: 1551 Z Area Map: 6 Character Area: Lakeview NHD Designation: Mixed Use Zoning: C4 Parking Spaces: 6	Building ID MIX 1407 Address: 785 Lakeshore Rd E Site Area (ha/ac): 0.04 / 0.10 Res GFA (m2/sqft) 120 / 1,292 Ret GFA (m2/sqft): 120 / 1,292	Tenure Res/Ret: RNTL / Storeys Total: 2 # of Units Res/Ret 5 / 1 Res Units per ha/ 125 / 51 Ret Units per ha/ 25 / 10 FSI: 0.60
Centre ID: 1551 Z Area Map: 6 Character Area: Lakeview NHD Designation: Mixed Use Zoning: C4 Parking Spaces: 6	Building ID MIX 1406 Address: 789, 791 Lakeshore Rd E Site Area (ha/ac): 0.37 / 0.91 Res GFA (m2/sqft) 140 / 1,511 Ret GFA (m2/sqft): 140 / 1,511	Tenure Res/Ret: RNTL / Freehold Storeys Total: 2 # of Units Res/Ret 3 / 1 Res Units per ha/ 8 / 3 Ret Units per ha/ 3 / 1 FSI: 0.08
Centre ID: 1552 Z Area Map: 6 Character Area: Lakeview NHD Designation: Mixed Use Zoning: C4 Parking Spaces:	Building ID MIX 1408 Address: 795 Lakeshore Rd E Site Area (ha/ac): 0.36 / 0.89 Res GFA (m2/sqft) 128 / 1,381 Ret GFA (m2/sqft): 128 / 1,381	Tenure Res/Ret: RNTL / RNTL Storeys Total: 2 # of Units Res/Ret 2 / 4 Res Units per ha/ 6 / 2 Ret Units per ha/ 11 / 4 FSI: 0.07
Centre ID: 1553 Z Area Map: 6 Character Area: Lakeview NHD Designation: Mixed Use Zoning: C4 Parking Spaces:	Building ID MIX 1769 Address: 797 Lakeshore Rd E Site Area (ha/ac): 0.36 / 0.89 Res GFA (m2/sqft) 158 / 1,704 Ret GFA (m2/sqft): 158 / 1,704	Tenure Res/Ret: RNTL / RNTL Storeys Total: 2 # of Units Res/Ret 2 / 1 Res Units per ha/ 6 / 2 Ret Units per ha/ 3 / 1 FSI: 0.09
Centre ID: 1554 Z Area Map: 6 Character Area: Lakeview NHD Designation: Mixed Use Zoning: C4 Parking Spaces:	Building ID MIX 1770 Address: 803 Lakeshore Rd E Site Area (ha/ac): 0.45 / 1.11 Res GFA (m2/sqft) 156 / 1,677 Ret GFA (m2/sqft): 156 / 1,677	Tenure Res/Ret: RNTL / RNTL Storeys Total: 2 # of Units Res/Ret 3 / 1 Res Units per ha/ 7 / 3 Ret Units per ha/ 2 / 1 FSI: 0.07
Centre ID: 1555 Z Area Map: 6 Character Area: Lakeview NHD Designation: Mixed Use Zoning: C4-12 Parking Spaces:	Building ID MIX 1771 Address: 901 Lakeshore Rd E Site Area (ha/ac): 0.03 / 0.08 Res GFA (m2/sqft) 93 / 1,004 Ret GFA (m2/sqft): 93 / 1,004	Tenure Res/Ret: RNTL / RNTL Storeys Total: 2 # of Units Res/Ret 1 / 1 Res Units per ha/ 29 / 12 Ret Units per ha/ 29 / 12 FSI: 0.55
Centre ID: 1556 Z Area Map: 6 Character Area: Lakeview NHD Designation: Mixed Use Zoning: C4 Parking Spaces: 2	Building ID MIX 1772 Address: 925 Lakeshore Rd E Site Area (ha/ac): 0.04 / 0.10 Res GFA (m2/sqft) 94 / 1,012 Ret GFA (m2/sqft): 94 / 1,012	Tenure Res/Ret: Freehold / Freehold Storeys Total: 2 # of Units Res/Ret 1 / 1 Res Units per ha/ 25 / 10 Ret Units per ha/ 25 / 10 FSI: 0.47

Residential Directory 2016: Mixed Residential/Retail

Centre ID: 1557 Z Area Map: 6 Character Area: Lakeview NHD Designation: Mixed Use Zoning: C4 Parking Spaces:	Building ID MIX 1773 Address: 931 Lakeshore Rd E Site Area (ha/ac): 0.03 / 0.07 Res GFA (m2/sqft) 78 / 844 Ret GFA (m2/sqft): 78 / 844	Tenure Res/Ret: Freehold / Freehold Storeys Total: 2 # of Units Res/Ret 1 / 1 Res Units per ha/ 33 / 13 Ret Units per ha/ 33 / 13 FSI: 0.52
Centre ID: 1558 Z Area Map: 22 Character Area: DT Cooksville Designation: Mixed Use Zoning: C4 Parking Spaces: 16	Building ID MIX 1774 Address: 105, 107/ 3004-3010 Dundas St W/ Novar Rd Site Area (ha/ac): 0.10 / 0.25 Res GFA (m2/sqft) 329 / 3,541 Ret GFA (m2/sqft): 329 / 3,541	Tenure Res/Ret: RNTL / RNTL Storeys Total: 2 # of Units Res/Ret 1 / 5 Res Units per ha/ 10 / 4 Ret Units per ha/ 50 / 20 FSI: 0.66
Centre ID: 1559 Z Area Map: 21 Character Area: DT Cooksville Designation: Mixed Use Zoning: C4 Parking Spaces: 76	Building ID MIX 1775 Address: 3055-3075 Hurontario St Site Area (ha/ac): 0.37 / 0.90 Res GFA (m2/sqft) 2,091 / 22,503 Ret GFA (m2/sqft): 1,045 / 11,251	Tenure Res/Ret: Freehold/RNTL / Freehold/RNTL Storeys Total: 3 # of Units Res/Ret 22 / 11 Res Units per ha/ 60 / 24 Ret Units per ha/ 30 / 12 FSI: 0.86
Centre ID: 1560 Z Area Map: 21 Character Area: DT Cooksville Designation: Mixed Use Zoning: C4 Parking Spaces: 87	Building ID MIX 1776 Address: 99-131 Dundas St E Site Area (ha/ac): 0.50 / 1.24 Res GFA (m2/sqft) 1,382 / 14,876 Ret GFA (m2/sqft): 1,382 / 14,876	Tenure Res/Ret: RNTL / Freehold/RNTL Storeys Total: 2 # of Units Res/Ret 9 / 22 Res Units per ha/ 18 / 7 Ret Units per ha/ 44 / 18 FSI: 0.55
Centre ID: 1561 Z Area Map: 22 Character Area: DT Cooksville Designation: Mixed Use Zoning: C4 Parking Spaces: 52	Building ID MIX 1777 Address: 59-77 Dundas St W Site Area (ha/ac): 0.25 / 0.62 Res GFA (m2/sqft) 887 / 9,548 Ret GFA (m2/sqft): 887 / 9,548	Tenure Res/Ret: RNTL / Freehold/RNTL Storeys Total: 2 # of Units Res/Ret 9 / 11 Res Units per ha/ 36 / 15 Ret Units per ha/ 44 / 18 FSI: 0.71
Centre ID: 1562 Z Area Map: 22 Character Area: DT Cooksville Designation: Mixed Use Zoning: C4 Parking Spaces:	Building ID MIX 1778 Address: 113 Dundas St W Site Area (ha/ac): 0.10 / 0.25 Res GFA (m2/sqft) 354 / 3,805 Ret GFA (m2/sqft): 354 / 3,805	Tenure Res/Ret: Freehold/RNTL / RNTL Storeys Total: 2 # of Units Res/Ret 2 / 1 Res Units per ha/ 20 / 8 Ret Units per ha/ 10 / 4 FSI: 0.71

Residential Directory 2016: Mixed Residential/Retail

Centre ID: 1563 Z Area Map: 15 Character Area: DT Cooksville Designation: Mixed Use Zoning: C4-9 Parking Spaces: 15	Building ID MIX 1779 Address: 64 Dundas St W Site Area (ha/ac): 0.10 / 0.25 Res GFA (m2/sqft) 236 / 2,537 Ret GFA (m2/sqft): 236 / 2,537	Tenure Res/Ret: RNTL / RNTL Storeys Total: 2 # of Units Res/Ret 2 / 3 Res Units per ha/ 20 / 8 Ret Units per ha/ 30 / 12 FSI: 0.47
Centre ID: 1564 Z Area Map: 7 Character Area: Port Credit NHD (East) Designation: Mixed Use Zoning: C4 Parking Spaces: 60	Building ID MIX 1780 Address: 187-205 Lakeshore Rd E Site Area (ha/ac): 0.48 / 1.19 Res GFA (m2/sqft) 2,507 / 26,989 Ret GFA (m2/sqft): 2,507 / 26,989	Tenure Res/Ret: RNTL / RNTL Storeys Total: 2 # of Units Res/Ret 34 / 14 Res Units per ha/ 71 / 29 Ret Units per ha/ 29 / 12 FSI: 1.04
Centre ID: 1566 Z Area Map: 8 Character Area: Port Credit NHD (West) Designation: Mixed Use Zoning: C4 Parking Spaces: 3	Building ID MIX 1782 Address: 366, 368/ 1 Lakeshore Rd W/ Broadview Ave Site Area (ha/ac): 0.07 / 0.17 Res GFA (m2/sqft) / Ret GFA (m2/sqft): /	Tenure Res/Ret: RNTL / Freehold/Other Storeys Total: 2 # of Units Res/Ret 4 / 3 Res Units per ha/ 57 / 23 Ret Units per ha/ 43 / 17 FSI:
Centre ID: 1567 Z Area Map: 8 Character Area: Port Credit NHD (West) Designation: Mixed Use Zoning: C4 Parking Spaces: 4	Building ID MIX 1783 Address: 362, 364 Lakeshore Rd W Site Area (ha/ac): 0.05 / 0.12 Res GFA (m2/sqft) / Ret GFA (m2/sqft): /	Tenure Res/Ret: RNTL / RNTL Storeys Total: 2 # of Units Res/Ret 5 / 2 Res Units per ha/ 100 / 40 Ret Units per ha/ 40 / 16 FSI:
Centre ID: 1568 Z Area Map: 8 Character Area: Port Credit NHD (West) Designation: Mixed Use Zoning: C4 Parking Spaces: 24	Building ID MIX 1784 Address: 354, 356, 360 Lakeshore Rd W Site Area (ha/ac): 0.20 / 0.49 Res GFA (m2/sqft) / Ret GFA (m2/sqft): /	Tenure Res/Ret: RNTL / RNTL Storeys Total: 2 # of Units Res/Ret 8 / 4 Res Units per ha/ 40 / 16 Ret Units per ha/ 20 / 8 FSI:
Centre ID: 1569 Z Area Map: 8 Character Area: Port Credit NHD (West) Designation: Mixed Use Zoning: C4 Parking Spaces:	Building ID MIX 1785 Address: 308, 310, 312 Lakeshore Rd W Site Area (ha/ac): 0.05 / 0.12 Res GFA (m2/sqft) / Ret GFA (m2/sqft): /	Tenure Res/Ret: RNTL / RNTL Storeys Total: 2 # of Units Res/Ret 4 / 3 Res Units per ha/ 80 / 32 Ret Units per ha/ 60 / 24 FSI:

Residential Directory 2016: Mixed Residential/Retail

Centre ID: 1570 Z Area Map: 8 Character Area: Port Credit NHD (West) Designation: Mixed Use Zoning: C4 Parking Spaces:	Building ID MIX 1786 Address: 3 Benson Ave Site Area (ha/ac): 0.04 / 0.10 Res GFA (m2/sqft) / Ret GFA (m2/sqft): /	Tenure Res/Ret: RNTL / RNTL Storeys Total: 2 # of Units Res/Ret 2 / 2 Res Units per ha/ 50 / 20 Ret Units per ha/ 50 / 20 FSI:
Centre ID: 1571 Z Area Map: 8 Character Area: Port Credit NHD (West) Designation: Mixed Use Zoning: C4 Parking Spaces: 12	Building ID MIX 1787 Address: 296, 298, 300 Lakeshore Rd W Site Area (ha/ac): 0.07 / 0.17 Res GFA (m2/sqft) 310 / 3,341 Ret GFA (m2/sqft): 310 / 3,341	Tenure Res/Ret: RNTL / RNTL Storeys Total: 2 # of Units Res/Ret 3 / 3 Res Units per ha/ 43 / 17 Ret Units per ha/ 43 / 17 FSI: 0.89
Centre ID: 1572 Z Area Map: 39E Character Area: Streetsville NHD Designation: Low Density I Zoning: R3 Parking Spaces: 10	Building ID MIX 1788 Address: 370 Queen St S Site Area (ha/ac): 0.17 / 0.42 Res GFA (m2/sqft) 210 / 2,262 Ret GFA (m2/sqft): 254 / 2,733	Tenure Res/Ret: RNTL / Freehold Storeys Total: 2 # of Units Res/Ret 1 / 1 Res Units per ha/ 6 / 2 Ret Units per ha/ 6 / 2 FSI: 0.27
Centre ID: 1573 Z Area Map: 8 Character Area: Port Credit NHD (West) Designation: Mixed Use Zoning: C4 Parking Spaces: 8	Building ID MIX 1789 Address: 294 Lakeshore Rd W Site Area (ha/ac): 0.03 / 0.08 Res GFA (m2/sqft) / Ret GFA (m2/sqft): /	Tenure Res/Ret: Freehold / RNTL Storeys Total: 2 # of Units Res/Ret 1 / 1 Res Units per ha/ 31 / 13 Ret Units per ha/ 31 / 13 FSI: 0.66
Centre ID: 1574 Z Area Map: 8 Character Area: Port Credit NHD (West) Designation: Mixed Use Zoning: C4 Parking Spaces: 7	Building ID MIX 1790 Address: 4 Mississauga Rd N Site Area (ha/ac): 0.05 / 0.11 Res GFA (m2/sqft) / Ret GFA (m2/sqft): /	Tenure Res/Ret: / Other Storeys Total: 3 # of Units Res/Ret 8 / 2 Res Units per ha/ 174 / 70 Ret Units per ha/ 43 / 18 FSI:
Centre ID: 1575 Z Area Map: 8 Character Area: Port Credit CN Designation: Mixed Use Zoning: C4 Parking Spaces:	Building ID MIX 1791 Address: 14, 16, 18 Stavebank Rd Site Area (ha/ac): 0.05 / 0.12 Res GFA (m2/sqft) 292 / 3,146 Ret GFA (m2/sqft): 292 / 3,146	Tenure Res/Ret: RNTL / RNTL Storeys Total: 2 # of Units Res/Ret 4 / 1 Res Units per ha/ 80 / 32 Ret Units per ha/ 20 / 8 FSI: 1.17
Centre ID: 1576 Z Area Map: 8 Character Area: Port Credit CN Designation: Mixed Use Zoning: C4 Parking Spaces:	Building ID MIX 1792 Address: 52 Lakeshore Rd E Site Area (ha/ac): 0.01 / 0.02 Res GFA (m2/sqft) 101 / 1,087 Ret GFA (m2/sqft): 101 / 1,087	Tenure Res/Ret: RNTL / Storeys Total: 2 # of Units Res/Ret 1 / 1 Res Units per ha/ 100 / 40 Ret Units per ha/ 10 / 40 FSI: 2.02

Residential Directory 2016: Mixed Residential/Retail

Centre ID: 1576 Z Area Map: 8 Character Area: Port Credit CN Designation: Mixed Use Zoning: C4 Parking Spaces:	Building ID MIX 1793 Address: 54 Lakeshore Rd E Site Area (ha/ac): 0.02 / 0.04 Res GFA (m2/sqft) 185 / 1,990 Ret GFA (m2/sqft): 185 / 1,990	Tenure Res/Ret: / Storeys Total: 2 # of Units Res/Ret 1 / 1 Res Units per ha/ 64 / 26 Ret Units per ha/ 64 / 26 FSI: 2.37
Centre ID: 1577 Z Area Map: 8 Character Area: Port Credit CN Designation: Mixed Use Zoning: C4 Parking Spaces: 18	Building ID MIX 1794 Address: 74-84 Lakeshore Rd E Site Area (ha/ac): 0.15 / 0.37 Res GFA (m2/sqft) / Ret GFA (m2/sqft): /	Tenure Res/Ret: RNTL / Freehold/RNTL Storeys Total: 2 # of Units Res/Ret 4 / 5 Res Units per ha/ 27 / 11 Ret Units per ha/ 33 / 13 FSI:
Centre ID: 1579 Z Area Map: 7 Character Area: Port Credit CN Designation: Mixed Use Zoning: C4 Parking Spaces: 2	Building ID MIX 1796 Address: 152 Lakeshore Rd E Site Area (ha/ac): 0.02 / 0.05 Res GFA (m2/sqft) / Ret GFA (m2/sqft): /	Tenure Res/Ret: Freehold / Freehold Storeys Total: 2 # of Units Res/Ret 1 / 1 Res Units per ha/ 50 / 20 Ret Units per ha/ 50 / 20 FSI:
Centre ID: 1580 Z Area Map: 7 Character Area: Port Credit NHD (East) Designation: Mixed Use Zoning: C4 Parking Spaces: 16	Building ID MIX 1798 Address: 252, 254, 256, 258, 260 Lakeshore Rd E Site Area (ha/ac): 0.17 / 0.42 Res GFA (m2/sqft) / Ret GFA (m2/sqft): /	Tenure Res/Ret: RNTL / RNTL Storeys Total: 2 # of Units Res/Ret 11 / 4 Res Units per ha/ 65 / 26 Ret Units per ha/ 24 / 10 FSI:
Centre ID: 1580 Z Area Map: 7 Character Area: Port Credit NHD (East) Designation: Mixed Use Zoning: C4 Parking Spaces: 16	Building ID MIX 1797 Address: 250A, 250B Lakeshore Rd E Site Area (ha/ac): 0.06 / 0.14 Res GFA (m2/sqft) / Ret GFA (m2/sqft): /	Tenure Res/Ret: RNTL / RNTL Storeys Total: 3 # of Units Res/Ret 8 / 2 Res Units per ha/ 140 / 57 Ret Units per ha/ 35 / 14 FSI:
Centre ID: 1581 Z Area Map: 7 Character Area: Port Credit NHD (East) Designation: Mixed Use Zoning: C4 Parking Spaces:	Building ID MIX 1799 Address: 6, 6A, 6B Brant Ave Site Area (ha/ac): 0.06 / 0.15 Res GFA (m2/sqft) / Ret GFA (m2/sqft): /	Tenure Res/Ret: RNTL / Freehold/RNTL Storeys Total: 3 # of Units Res/Ret 8 / 2 Res Units per ha/ 133 / 54 Ret Units per ha/ 33 / 13 FSI:

Residential Directory 2016: Mixed Residential/Retail

Centre ID: 1582 Z Area Map: 7 Character Area: Port Credit NHD (East) Designation: Mixed Use Zoning: C4 Parking Spaces: 26	Building ID MIX 1800 Address: 272A, 272, 274, 276, 278/ 2 Lakeshore Rd E/Mohawk Ave Site Area (ha/ac): 0.13 / 0.32 Res GFA (m2/sqft) / Ret GFA (m2/sqft): /	Tenure Res/Ret: Freehold/RNTL / Freehold/RNTL Storeys Total: 2 # of Units Res/Ret 6 / 5 Res Units per ha/ 46 / 19 Ret Units per ha/ 38 / 16 FSI:
Centre ID: 1583 Z Area Map: 7 Character Area: Port Credit NHD (East) Designation: Mixed Use Zoning: C4 Parking Spaces: 6	Building ID MIX 1801 Address: 7 Mohawk Ave Site Area (ha/ac): 0.05 / 0.12 Res GFA (m2/sqft) / Ret GFA (m2/sqft): /	Tenure Res/Ret: RNTL / RNTL Storeys Total: 3 # of Units Res/Ret 4 / 2 Res Units per ha/ 80 / 32 Ret Units per ha/ 40 / 16 FSI:
Centre ID: 1584 Z Area Map: 7 Character Area: Port Credit NHD (East) Designation: Mixed Use Zoning: C4 Parking Spaces: 20	Building ID MIX 1802 Address: 280, 282, 284A, 286B, 286A Lakeshore Rd E Site Area (ha/ac): 0.11 / 0.27 Res GFA (m2/sqft) / Ret GFA (m2/sqft): /	Tenure Res/Ret: RNTL / Freehold Storeys Total: 2 # of Units Res/Ret 6 / 3 Res Units per ha/ 55 / 22 Ret Units per ha/ 27 / 11 FSI:
Centre ID: 1585 Z Area Map: 7 Character Area: Port Credit NHD (East) Designation: Mixed Use Zoning: C4 Parking Spaces:	Building ID MIX 1803 Address: 308 Lakeshore Rd E Site Area (ha/ac): 0.05 / 0.12 Res GFA (m2/sqft) / Ret GFA (m2/sqft): /	Tenure Res/Ret: RNTL / RNTL Storeys Total: 2 # of Units Res/Ret 2 / 2 Res Units per ha/ 40 / 16 Ret Units per ha/ 40 / 16 FSI:
Centre ID: 1586 Z Area Map: 7 Character Area: Port Credit NHD (East) Designation: Mixed Use Zoning: C4 Parking Spaces: 5	Building ID MIX 1804 Address: 314, 316 Lakeshore Rd E Site Area (ha/ac): 0.05 / 0.12 Res GFA (m2/sqft) 250 / 2,692 Ret GFA (m2/sqft): 250 / 2,692	Tenure Res/Ret: Freehold/RNTL / RNTL Storeys Total: 2 # of Units Res/Ret 4 / 2 Res Units per ha/ 80 / 32 Ret Units per ha/ 40 / 16 FSI: 1.00
Centre ID: 1587 Z Area Map: 8 Character Area: Port Credit CN Designation: Mixed Use Zoning: C4 Parking Spaces: 26	Building ID MIX 1805 Address: 65-89 Lakeshore Rd E Site Area (ha/ac): 0.24 / 0.59 Res GFA (m2/sqft) / Ret GFA (m2/sqft): /	Tenure Res/Ret: Freehold/RNTL / Freehold/RNTL Storeys Total: 2 # of Units Res/Ret 4 / 9 Res Units per ha/ 17 / 7 Ret Units per ha/ 38 / 15 FSI:

Residential Directory 2016: Mixed Residential/Retail

Centre ID: 1588 Z Area Map: 8 Character Area: Port Credit CN Designation: Mixed Use Zoning: C4 Parking Spaces:	Building ID MIX 1806 Address: 107, 109 Lakeshore Rd E Site Area (ha/ac): 0.04 / 0.09 Res GFA (m2/sqft) 94 / 1,015 Ret GFA (m2/sqft): 94 / 1,015	Tenure Res/Ret: Freehold / RNTL Storeys Total: 2 # of Units Res/Ret 1 / 2 Res Units per ha/ 27 / 11 Ret Units per ha/ 54 / 22 FSI: 0.51
Centre ID: 1591 Z Area Map: 7 Character Area: Port Credit NHD (East) Designation: Mixed Use Zoning: C4 Parking Spaces:	Building ID MIX 1809 Address: 181/ 1, 3 Lakeshore Rd E/Elmwood Ave Site Area (ha/ac): 0.03 / 0.07 Res GFA (m2/sqft) / Ret GFA (m2/sqft): /	Tenure Res/Ret: RNTL / RNTL Storeys Total: 2 # of Units Res/Ret 2 / 1 Res Units per ha/ 67 / 27 Ret Units per ha/ 33 / 13 FSI:
Centre ID: 1592 Z Area Map: 7 Character Area: Port Credit NHD (East) Designation: Mixed Use Zoning: C4 Parking Spaces: 31	Building ID MIX 1810 Address: 211-223 Lakeshore Rd E Site Area (ha/ac): 0.26 / 0.64 Res GFA (m2/sqft) 1,120 / 12,057 Ret GFA (m2/sqft): 1,411 / 15,188	Tenure Res/Ret: RNTL / Freehold/RNTL Storeys Total: 2 # of Units Res/Ret 26 / 8 Res Units per ha/ 100 / 40 Ret Units per ha/ 31 / 12 FSI: 0.97
Centre ID: 1593 Z Area Map: 7 Character Area: Port Credit NHD (East) Designation: Mixed Use Zoning: C4 Parking Spaces: 36	Building ID MIX 1811 Address: 225,227 Lakeshore Rd E Site Area (ha/ac): 0.05 / 0.12 Res GFA (m2/sqft) / Ret GFA (m2/sqft): /	Tenure Res/Ret: RNTL / RNTL Storeys Total: 2 # of Units Res/Ret 5 / 1 Res Units per ha/ 100 / 40 Ret Units per ha/ 20 / 8 FSI:
Centre ID: 1593 Z Area Map: 7 Character Area: Port Credit NHD (East) Designation: Mixed Use Zoning: C4 Parking Spaces: 36	Building ID MIX 1812 Address: 229-253 Lakeshore Rd E Site Area (ha/ac): 0.31 / 0.77 Res GFA (m2/sqft) / Ret GFA (m2/sqft): /	Tenure Res/Ret: RNTL / Freehold/RNTL Storeys Total: 2 # of Units Res/Ret 51 / 14 Res Units per ha/ 165 / 67 Ret Units per ha/ 45 / 18 FSI:
Centre ID: 1594 Z Area Map: 7 Character Area: Port Credit NHD (East) Designation: Mixed Use Zoning: C4 Parking Spaces: 36	Building ID MIX 1813 Address: 255-279 Lakeshore Rd E Site Area (ha/ac): 0.35 / 0.86 Res GFA (m2/sqft) / Ret GFA (m2/sqft): /	Tenure Res/Ret: RNTL / Freehold/RNTL Storeys Total: 2 # of Units Res/Ret 41 / 16 Res Units per ha/ 117 / 47 Ret Units per ha/ 46 / 19 FSI:

Residential Directory 2016: Mixed Residential/Retail

Centre ID: 1595 Z Area Map: 7 Character Area: Port Credit NHD (East) Designation: Mixed Use Zoning: C4 Parking Spaces: 16	Building ID MIX 1814 Address: 281-293 Lakeshore Rd E Site Area (ha/ac): 0.17 / 0.42 Res GFA (m2/sqft) / Ret GFA (m2/sqft): /	Tenure Res/Ret: Freehold/RNTL / RNTL Storeys Total: 2 # of Units Res/Ret 19 / 8 Res Units per ha/ 112 / 45 Ret Units per ha/ 47 / 19 FSI:
Centre ID: 1596 Z Area Map: 7 Character Area: Port Credit NHD (East) Designation: Mixed Use Zoning: C4 Parking Spaces: 14	Building ID MIX 1815 Address: 295-305 Lakeshore Rd E Site Area (ha/ac): 0.13 / 0.32 Res GFA (m2/sqft) / Ret GFA (m2/sqft): /	Tenure Res/Ret: Freehold/RNTL / RNTL Storeys Total: 2 # of Units Res/Ret 15 / 6 Res Units per ha/ 115 / 47 Ret Units per ha/ 46 / 19 FSI:
Centre ID: 1597 Z Area Map: 7 Character Area: Port Credit NHD (East) Designation: Mixed Use Zoning: C4 Parking Spaces: 13	Building ID MIX 1816 Address: 307, 309, 309A, 309B, 309C Lakeshore Rd E Site Area (ha/ac): 0.10 / 0.25 Res GFA (m2/sqft) / Ret GFA (m2/sqft): /	Tenure Res/Ret: / Storeys Total: 2 # of Units Res/Ret 4 / 5 Res Units per ha/ 40 / 16 Ret Units per ha/ 50 / 20 FSI:
Centre ID: 1598 Z Area Map: 7 Character Area: Port Credit NHD (East) Designation: Mixed Use Zoning: C4 Parking Spaces: 21	Building ID MIX 1817 Address: 321, 323 Lakeshore Rd E Site Area (ha/ac): 0.06 / 0.14 Res GFA (m2/sqft) / Ret GFA (m2/sqft): /	Tenure Res/Ret: RNTL / RNTL Storeys Total: 2 # of Units Res/Ret 9 / 4 Res Units per ha/ 160 / 65 Ret Units per ha/ 71 / 29 FSI:
Centre ID: 1598 Z Area Map: 7 Character Area: Port Credit NHD (East) Designation: Mixed Use Zoning: C4 Parking Spaces: 21	Building ID MIX 1818 Address: 325, 327, 327A, 329A, 331 Lakeshore Rd E Site Area (ha/ac): 0.10 / 0.25 Res GFA (m2/sqft) / Ret GFA (m2/sqft): /	Tenure Res/Ret: RNTL / Freehold/RNTL Storeys Total: 2 # of Units Res/Ret 7 / 6 Res Units per ha/ 70 / 28 Ret Units per ha/ 60 / 24 FSI:
Centre ID: 1599 Z Area Map: 7 Character Area: Port Credit NHD (East) Designation: Mixed Use Zoning: C4 Parking Spaces:	Building ID MIX 1819 Address: 315 Lakeshore Rd E Site Area (ha/ac): 0.05 / 0.12 Res GFA (m2/sqft) / Ret GFA (m2/sqft): /	Tenure Res/Ret: RNTL / RNTL Storeys Total: 2 # of Units Res/Ret 3 / 1 Res Units per ha/ 60 / 24 Ret Units per ha/ 20 / 8 FSI:

Residential Directory 2016: Mixed Residential/Retail

Centre ID: 1600 Z Area Map: 7 Character Area: Port Credit NHD (East) Designation: Mixed Use Zoning: C4 Parking Spaces:	Building ID MIX 1820 Address: 319 Lakeshore Rd E Site Area (ha/ac): 0.04 / 0.10 Res GFA (m2/sqft) / Ret GFA (m2/sqft): /	Tenure Res/Ret: RNTL / RNTL Storeys Total: 2 # of Units Res/Ret 2 / 1 Res Units per ha/ 50 / 20 Ret Units per ha/ 25 / 10 FSI:
Centre ID: 1601 Z Area Map: 8 Character Area: Port Credit CN Designation: Mixed Use Zoning: C4-26 Parking Spaces: 4	Building ID MIX 1821 Address: 120 Lakeshore Rd E Site Area (ha/ac): 0.03 / 0.07 Res GFA (m2/sqft) 140 / 1,504 Ret GFA (m2/sqft): 140 / 1,504	Tenure Res/Ret: RNTL / RNTL Storeys Total: 2 # of Units Res/Ret 2 / 2 Res Units per ha/ 67 / 27 Ret Units per ha/ 67 / 27 FSI: 0.93
Centre ID: 1602 Z Area Map: 48E Character Area: Malton NHD Designation: Mixed Use Zoning: C4 Parking Spaces: 33	Building ID MIX 1822 Address: 7171 Goreway Dr Site Area (ha/ac): 0.24 / 0.59 Res GFA (m2/sqft) 520 / 5,597 Ret GFA (m2/sqft): 476 / 5,124	Tenure Res/Ret: RNTL / RNTL Storeys Total: 2 # of Units Res/Ret 6 / 6 Res Units per ha/ 25 / 10 Ret Units per ha/ 25 / 10 FSI: 0.42
Centre ID: 1605 Z Area Map: 11 Character Area: Clarkson - Lorne Park NHD Designation: Convenience Commercial Zoning: C1 Parking Spaces:	Building ID MIX 1825 Address: 2201 Bostock Cres Site Area (ha/ac): 0.30 / 0.74 Res GFA (m2/sqft) / Ret GFA (m2/sqft): /	Tenure Res/Ret: RNTL / RNTL Storeys Total: 2 # of Units Res/Ret 9 / 6 Res Units per ha/ 30 / 12 Ret Units per ha/ 20 / 8 FSI:
Centre ID: 1606 Z Area Map: 9 Character Area: Clarkson - Lorne Park NHD Designation: Convenience Commercial Zoning: C1 Parking Spaces: 10	Building ID MIX 1826 Address: 713 Indian Rd Site Area (ha/ac): 0.11 / 0.27 Res GFA (m2/sqft) / Ret GFA (m2/sqft): /	Tenure Res/Ret: RNTL / Freehold Storeys Total: 2 # of Units Res/Ret 2 / 1 Res Units per ha/ 18 / 7 Ret Units per ha/ 9 / 4 FSI: 0.16
Centre ID: 1607 Z Area Map: 3 Character Area: Clarkson Village CN Designation: Mixed Use Zoning: C4 Parking Spaces: 17	Building ID MIX 1827 Address: 1708, 1710, 1712, 1714 Lakeshore Rd W Site Area (ha/ac): 0.23 / 0.57 Res GFA (m2/sqft) 382 / 4,110 Ret GFA (m2/sqft): 603 / 6,490	Tenure Res/Ret: Freehold/RNTL / Freehold/RNTL Storeys Total: 2 # of Units Res/Ret 6 / 5 Res Units per ha/ 26 / 11 Ret Units per ha/ 22 / 9 FSI: 0.43

Residential Directory 2016: Mixed Residential/Retail

Centre ID: 1608 Z Area Map: 3 Character Area: Clarkson Village CN Designation: Mixed Use Zoning: C4 Parking Spaces:	Building ID MIX 1828 Address: 1718-1728 Lakeshore Rd W Site Area (ha/ac): 0.30 / 0.74 Res GFA (m2/sqft) / Ret GFA (m2/sqft): /	Tenure Res/Ret: RNTL/Other / Freehold/RNTL Storeys Total: 2 # of Units Res/Ret 9 / 7 Res Units per ha/ 30 / 12 Ret Units per ha/ 24 / 10 FSI:
Centre ID: 1609 Z Area Map: 23 Character Area: Erindale NHD Designation: Convenience Commercial Zoning: C1 Parking Spaces: 57	Building ID MIX 1829 Address: 1051-1069 Dundas St W Site Area (ha/ac): 0.33 / 0.82 Res GFA (m2/sqft) / Ret GFA (m2/sqft): 750 / 8,070	Tenure Res/Ret: RNTL / Freehold/RNTL Storeys Total: 3 # of Units Res/Ret 20 / 10 Res Units per ha/ 61 / 25 Ret Units per ha/ 30 / 12 FSI:
Centre ID: 1611 Z Area Map: 7 Character Area: Lakeview NHD Designation: Mixed Use Zoning: C4 Parking Spaces: 24	Building ID MIX 1831 Address: 548-562 Lakeshore Rd E Site Area (ha/ac): 0.10 / 0.24 Res GFA (m2/sqft) / Ret GFA (m2/sqft): /	Tenure Res/Ret: / Storeys Total: 2 # of Units Res/Ret 4 / 4 Res Units per ha/ 41 / 17 Ret Units per ha/ 41 / 17 FSI:
Centre ID: 1612 Z Area Map: 7 Character Area: Lakeview NHD Designation: Mixed Use Zoning: C4 Parking Spaces: 12	Building ID MIX 1832 Address: 628, 630, 632 Lakeshore Rd E Site Area (ha/ac): 0.05 / 0.12 Res GFA (m2/sqft) / Ret GFA (m2/sqft): /	Tenure Res/Ret: Freehold/RNTL / RNTL Storeys Total: 2 # of Units Res/Ret 2 / 3 Res Units per ha/ 40 / 16 Ret Units per ha/ 60 / 24 FSI:
Centre ID: 1613 Z Area Map: 6 Character Area: Lakeview NHD Designation: Mixed Use Zoning: C4 Parking Spaces: 35	Building ID MIX 1833 Address: 939-947 Lakeshore Rd E Site Area (ha/ac): 0.24 / 0.59 Res GFA (m2/sqft) / Ret GFA (m2/sqft): /	Tenure Res/Ret: Freehold/RNTL / Freehold/RNTL Storeys Total: 2 # of Units Res/Ret 9 / 9 Res Units per ha/ 38 / 15 Ret Units per ha/ 38 / 15 FSI:
Centre ID: 1614 Z Area Map: 6 Character Area: Lakeview NHD Designation: Mixed Use Zoning: C4 Parking Spaces: 49	Building ID MIX 1834 Address: 1165-1169 Lakeshore Rd E Site Area (ha/ac): 0.11 / 0.27 Res GFA (m2/sqft) / Ret GFA (m2/sqft): /	Tenure Res/Ret: Freehold / Freehold Storeys Total: 2 # of Units Res/Ret 3 / 3 Res Units per ha/ 28 / 11 Ret Units per ha/ 28 / 11 FSI:
Centre ID: 1614 Z Area Map: 6 Character Area: Lakeview NHD Designation: Mixed Use Zoning: C4 Parking Spaces: 49	Building ID MIX 1835 Address: 1171-1181 Lakeshore Rd E Site Area (ha/ac): 0.17 / 0.42 Res GFA (m2/sqft) / Ret GFA (m2/sqft): /	Tenure Res/Ret: Freehold / Freehold/Other Storeys Total: 2 # of Units Res/Ret 6 / 5 Res Units per ha/ 35 / 14 Ret Units per ha/ 29 / 12 FSI:

Residential Directory 2016: Mixed Residential/Retail

Centre ID: 1615 Z Area Map: 7 Character Area: Lakeview NHD Designation: Mixed Use Zoning: C4 Parking Spaces: 5	Building ID MIX 1836 Address: 447 Lakeshore Rd E Site Area (ha/ac): 0.07 / 0.18 Res GFA (m2/sqft) / Ret GFA (m2/sqft): /	Tenure Res/Ret: RNTL / Other Storeys Total: 2 # of Units Res/Ret 1 / 1 Res Units per ha/ 14 / 6 Ret Units per ha/ 14 / 6 FSI:
Centre ID: 1616 Z Area Map: 6 Character Area: Lakeview NHD Designation: Mixed Use Zoning: C4 Parking Spaces:	Building ID MIX 1837 Address: 723, 723A Lakeshore Rd E Site Area (ha/ac): 0.03 / 0.07 Res GFA (m2/sqft) / Ret GFA (m2/sqft): /	Tenure Res/Ret: Freehold / Freehold Storeys Total: 2 # of Units Res/Ret 1 / 1 Res Units per ha/ 33 / 13 Ret Units per ha/ 33 / 13 FSI:
Centre ID: 1617 Z Area Map: 6 Character Area: Lakeview NHD Designation: Mixed Use Zoning: C4 Parking Spaces: 6	Building ID MIX 1838 Address: 733, 735 Lakeshore Rd E Site Area (ha/ac): 0.12 / 0.29 Res GFA (m2/sqft) / Ret GFA (m2/sqft): /	Tenure Res/Ret: Freehold/RNTL / RNTL Storeys Total: 2 # of Units Res/Ret 4 / 1 Res Units per ha/ 34 / 14 Ret Units per ha/ 9 / 3 FSI: 0.26
Centre ID: 1618 Z Area Map: 6 Character Area: Lakeview NHD Designation: Mixed Use Zoning: C4 Parking Spaces: 8	Building ID MIX 1839 Address: 743, 745 Lakeshore Rd E Site Area (ha/ac): 0.04 / 0.09 Res GFA (m2/sqft) / Ret GFA (m2/sqft): /	Tenure Res/Ret: / Storeys Total: 2 # of Units Res/Ret 2 / 3 Res Units per ha/ 57 / 23 Ret Units per ha/ 86 / 35 FSI:
Centre ID: 1619 Z Area Map: 6 Character Area: Lakeview NHD Designation: Mixed Use Zoning: C4 Parking Spaces: 8	Building ID MIX 1840 Address: 753, 755 Lakeshore Rd E Site Area (ha/ac): 0.06 / 0.16 Res GFA (m2/sqft) / Ret GFA (m2/sqft): 99 / 1,066	Tenure Res/Ret: / Storeys Total: 2 # of Units Res/Ret 2 / 1 Res Units per ha/ 31 / 13 Ret Units per ha/ 16 / 6 FSI:
Centre ID: 1620 Z Area Map: 6 Character Area: Lakeview NHD Designation: Mixed Use Zoning: C4 Parking Spaces:	Building ID MIX 1841 Address: 1095, 1097 Lakeshore Rd E Site Area (ha/ac): 0.05 / 0.12 Res GFA (m2/sqft) / Ret GFA (m2/sqft): /	Tenure Res/Ret: RNTL / RNTL Storeys Total: 2 # of Units Res/Ret 2 / 2 Res Units per ha/ 40 / 16 Ret Units per ha/ 40 / 16 FSI:
Centre ID: 1621 Z Area Map: 6 Character Area: Lakeview NHD Designation: Mixed Use Zoning: C4 Parking Spaces: 8	Building ID MIX 1842 Address: 1185 Lakeshore Rd E Site Area (ha/ac): 0.06 / 0.15 Res GFA (m2/sqft) / Ret GFA (m2/sqft): /	Tenure Res/Ret: / Storeys Total: 2 # of Units Res/Ret 1 / 1 Res Units per ha/ 17 / 7 Ret Units per ha/ 17 / 7 FSI:

Residential Directory 2016: Mixed Residential/Retail

Centre ID: 1622 Z Area Map: 6 Character Area: Lakeview NHD Designation: Mixed Use Zoning: C4 Parking Spaces: 7	Building ID MIX 1843 Address: 1189 Lakeshore Rd E Site Area (ha/ac): 0.06 / 0.15 Res GFA (m2/sqft) / Ret GFA (m2/sqft): /	Tenure Res/Ret: Freehold / Freehold Storeys Total: 2 # of Units Res/Ret 2 / 1 Res Units per ha/ 33 / 13 Ret Units per ha/ 17 / 7 FSI:
Centre ID: 1623 Z Area Map: 6 Character Area: Lakeview NHD Designation: Mixed Use Zoning: C4 Parking Spaces: 8	Building ID MIX 1844 Address: 1193 Lakeshore Rd E Site Area (ha/ac): 0.06 / 0.15 Res GFA (m2/sqft) / Ret GFA (m2/sqft): /	Tenure Res/Ret: Freehold/RNTL / RNTL Storeys Total: 2 # of Units Res/Ret 2 / 1 Res Units per ha/ 33 / 13 Ret Units per ha/ 17 / 7 FSI:
Centre ID: 1624 Z Area Map: 6 Character Area: Lakeview NHD Designation: Mixed Use Zoning: C4 Parking Spaces: 7	Building ID MIX 1845 Address: 1195 Lakeshore Rd E Site Area (ha/ac): 0.06 / 0.15 Res GFA (m2/sqft) / Ret GFA (m2/sqft): 63 / 678	Tenure Res/Ret: / Storeys Total: 2 # of Units Res/Ret 3 / 1 Res Units per ha/ 50 / 20 Ret Units per ha/ 17 / 7 FSI:
Centre ID: 1625 Z Area Map: 6 Character Area: Lakeview NHD Designation: Mixed Use Zoning: C4 Parking Spaces: 20	Building ID MIX 1846 Address: 981, 983 Lakeshore Rd E Site Area (ha/ac): 0.10 / 0.25 Res GFA (m2/sqft) 314 / 3,377 Ret GFA (m2/sqft): 314 / 3,377	Tenure Res/Ret: / Storeys Total: 2 # of Units Res/Ret 6 / 2 Res Units per ha/ 60 / 24 Ret Units per ha/ 20 / 8 FSI: 0.63
Centre ID: 1626 Z Area Map: 6 Character Area: Lakeview NHD Designation: Mixed Use Zoning: C4 Parking Spaces: 3	Building ID MIX 1847 Address: 975, 977 Lakeshore Rd E Site Area (ha/ac): 0.05 / 0.12 Res GFA (m2/sqft) 103 / 1,109 Ret GFA (m2/sqft): 103 / 1,109	Tenure Res/Ret: / Storeys Total: 2 # of Units Res/Ret 1 / 1 Res Units per ha/ 20 / 8 Ret Units per ha/ 20 / 8 FSI: 0.41
Centre ID: 1627 Z Area Map: 6 Character Area: Lakeview NHD Designation: Mixed Use Zoning: C4 Parking Spaces: 10	Building ID MIX 1848 Address: 951 Lakeshore Rd E Site Area (ha/ac): 0.06 / 0.15 Res GFA (m2/sqft) / Ret GFA (m2/sqft): /	Tenure Res/Ret: / RNTL Storeys Total: 2 # of Units Res/Ret 1 / 2 Res Units per ha/ 17 / 7 Ret Units per ha/ 33 / 13 FSI:
Centre ID: 1628 Z Area Map: 7 Character Area: Lakeview NHD Designation: Mixed Use Zoning: C4 Parking Spaces: 8	Building ID MIX 1849 Address: 612 Lakeshore Rd E Site Area (ha/ac): 0.04 / 0.10 Res GFA (m2/sqft) 108 / 1,163 Ret GFA (m2/sqft): 108 / 1,163	Tenure Res/Ret: RNTL / RNTL Storeys Total: 3 # of Units Res/Ret 2 / 1 Res Units per ha/ 50 / 20 Ret Units per ha/ 25 / 10 FSI: 0.54

Residential Directory 2016: Mixed Residential/Retail

Centre ID: 1629 Z Area Map: 1 Character Area: Lakeview NHD Designation: Mixed Use Zoning: C4 Parking Spaces: 23	Building ID MIX 1850 Address: 722, 724, 728, 730, 734 Lakeshore Rd E Site Area (ha/ac): 0.15 / 0.37 Res GFA (m2/sqft) 477 / 5,135 Ret GFA (m2/sqft): 709 / 7,632	Tenure Res/Ret: / Storeys Total: 3 # of Units Res/Ret 4 / 5 Res Units per ha/ 27 / 11 Ret Units per ha/ 33 / 13 FSI: 0.79
Centre ID: 1630 Z Area Map: 1 Character Area: Lakeview NHD Designation: Mixed Use Zoning: C4 Parking Spaces: 12	Building ID MIX 1851 Address: 740 Lakeshore Rd E Site Area (ha/ac): 0.06 / 0.16 Res GFA (m2/sqft) 202 / 2,174 Ret GFA (m2/sqft): 202 / 2,174	Tenure Res/Ret: / Storeys Total: 2 # of Units Res/Ret 2 / 1 Res Units per ha/ 31 / 13 Ret Units per ha/ 16 / 6 FSI: 0.63
Centre ID: 1631 Z Area Map: 7 Character Area: Lakeview NHD Designation: Mixed Use Zoning: C4 Parking Spaces:	Building ID MIX 1852 Address: 504 Lakeshore Rd E Site Area (ha/ac): 0.05 / 0.12 Res GFA (m2/sqft) / Ret GFA (m2/sqft): /	Tenure Res/Ret: RNTL / Freehold Storeys Total: 2 # of Units Res/Ret 4 / 1 Res Units per ha/ 80 / 32 Ret Units per ha/ 20 / 8 FSI:
Centre ID: 1632 Z Area Map: 7 Character Area: Lakeview NHD Designation: Mixed Use Zoning: C4 Parking Spaces: 5	Building ID MIX 1853 Address: 624 Lakeshore Rd E Site Area (ha/ac): 0.05 / 0.12 Res GFA (m2/sqft) 215 / 2,310 Ret GFA (m2/sqft): 215 / 2,310	Tenure Res/Ret: RNTL / RNTL Storeys Total: 2 # of Units Res/Ret 2 / 2 Res Units per ha/ 41 / 17 Ret Units per ha/ 41 / 17 FSI: 0.88
Centre ID: 1634 Z Area Map: 49E Character Area: Malton NHD Designation: Mixed Use Zoning: C3 Parking Spaces: 73	Building ID MIX 1857 Address: 2909, 2911 Derry Rd E Site Area (ha/ac): 0.09 / 0.23 Res GFA (m2/sqft) 328 / 3,536 Ret GFA (m2/sqft): 359 / 3,868	Tenure Res/Ret: Freehold/RNTL / RNTL Storeys Total: 2 # of Units Res/Ret 4 / 1 Res Units per ha/ 43 / 18 Ret Units per ha/ 11 / 4 FSI: 0.75
Centre ID: 1634 Z Area Map: 49E Character Area: Malton NHD Designation: Mixed Use Zoning: C3 Parking Spaces: 73	Building ID MIX 1855 Address: 2889-2907 Derry Rd E Site Area (ha/ac): 0.33 / 0.82 Res GFA (m2/sqft) / Ret GFA (m2/sqft): /	Tenure Res/Ret: RNTL / RNTL Storeys Total: 2 # of Units Res/Ret 10 / 10 Res Units per ha/ 30 / 12 Ret Units per ha/ 30 / 12 FSI:

Residential Directory 2016: Mixed Residential/Retail

Centre ID: 1634 Z Area Map: 49E Character Area: Malton NHD Designation: Mixed Use Zoning: C3 Parking Spaces: 73	Building ID MIX 1856 Address: 2921 Derry Rd E Site Area (ha/ac): 0.15 / 0.37 Res GFA (m2/sqft) / Ret GFA (m2/sqft): /	Tenure Res/Ret: / Storeys Total: 2 # of Units Res/Ret 2 / 4 Res Units per ha/ 13 / 5 Ret Units per ha/ 27 / 11 FSI:
Centre ID: 1635 Z Area Map: 49E Character Area: Malton NHD Designation: Mixed Use Zoning: C4 Parking Spaces: 17	Building ID MIX 1858 Address: 7064, 7066, 7072, 7074 Airport Rd Site Area (ha/ac): 0.14 / 0.35 Res GFA (m2/sqft) / Ret GFA (m2/sqft): /	Tenure Res/Ret: / Storeys Total: 2 # of Units Res/Ret 4 / 4 Res Units per ha/ 29 / 12 Ret Units per ha/ 29 / 12 FSI:
Centre ID: 1636 Z Area Map: 49E Character Area: Malton NHD Designation: Mixed Use Zoning: C4 Parking Spaces: 38	Building ID MIX 1859 Address: 7086 Airport Rd Site Area (ha/ac): 0.20 / 0.49 Res GFA (m2/sqft) 694 / 7,471 Ret GFA (m2/sqft): 612 / 6,585	Tenure Res/Ret: PCC / PCC Storeys Total: 2 # of Units Res/Ret 7 / 7 Res Units per ha/ 35 / 14 Ret Units per ha/ 35 / 14 FSI: 0.65
Centre ID: 1637 Z Area Map: 49E Character Area: Malton NHD Designation: Mixed Use Zoning: C4 Parking Spaces: 34	Building ID MIX 1860 Address: 7106-7120 Airport Rd Site Area (ha/ac): 0.15 / 0.38 Res GFA (m2/sqft) 594 / 6,391 Ret GFA (m2/sqft): 594 / 6,391	Tenure Res/Ret: / Storeys Total: 2 # of Units Res/Ret 7 / 6 Res Units per ha/ 45 / 18 Ret Units per ha/ 39 / 16 FSI: 0.77
Centre ID: 1638 Z Area Map: 49E Character Area: Malton NHD Designation: Mixed Use Zoning: C4 Parking Spaces: 59	Building ID MIX 1862 Address: 7126 Airport Rd Site Area (ha/ac): 0.04 / 0.11 Res GFA (m2/sqft) 148 / 1,591 Ret GFA (m2/sqft): 137 / 1,477	Tenure Res/Ret: / Storeys Total: 2 # of Units Res/Ret 2 / 1 Res Units per ha/ 46 / 19 Ret Units per ha/ 23 / 9 FSI: 0.65
Centre ID: 1638 Z Area Map: 49E Character Area: Malton NHD Designation: Mixed Use Zoning: C4 Parking Spaces: 59	Building ID MIX 1861 Address: 7134-7156 Airport Rd Site Area (ha/ac): 0.20 / 0.49 Res GFA (m2/sqft) 930 / 10,011 Ret GFA (m2/sqft): 930 / 10,011	Tenure Res/Ret: RNTL/Other / RNTL Storeys Total: 2 # of Units Res/Ret 11 / 13 Res Units per ha/ 55 / 22 Ret Units per ha/ 65 / 26 FSI: 0.93
Centre ID: 1639 Z Area Map: 49E Character Area: Malton NHD Designation: Mixed Use Zoning: C4 Parking Spaces: 62	Building ID MIX 1863 Address: 7160-7168 Airport Rd Site Area (ha/ac): 0.21 / 0.51 Res GFA (m2/sqft) 751 / 8,081 Ret GFA (m2/sqft): 682 / 7,345	Tenure Res/Ret: RNTL / RNTL Storeys Total: 2 # of Units Res/Ret 9 / 5 Res Units per ha/ 43 / 18 Ret Units per ha/ 24 / 10 FSI: 0.69

Residential Directory 2016: Mixed Residential/Retail

Centre ID: 1640 Z Area Map: 49E Character Area: Malton NHD Designation: Mixed Use Zoning: C3 Parking Spaces: 55	Building ID MIX 1864 Address: 7040-7060 Airport Rd Site Area (ha/ac): 0.40 / 0.99 Res GFA (m2/sqft) / Ret GFA (m2/sqft): /	Tenure Res/Ret: RNTL / Freehold/RNTL Storeys Total: 2 # of Units Res/Ret 11 / 11 Res Units per ha/ 28 / 11 Ret Units per ha/ 28 / 11 FSI:
Centre ID: 1641 Z Area Map: 49E Character Area: Malton NHD Designation: Mixed Use Zoning: C3 Parking Spaces: 5	Building ID MIX 1865 Address: 2857, 2859, 2861 Derry Rd E Site Area (ha/ac): 0.06 / 0.14 Res GFA (m2/sqft) / Ret GFA (m2/sqft): /	Tenure Res/Ret: RNTL / Freehold/RNTL Storeys Total: 2 # of Units Res/Ret 3 / 3 Res Units per ha/ 54 / 22 Ret Units per ha/ 54 / 22 FSI:
Centre ID: 1642 Z Area Map: 7 Character Area: Mineola NHD Designation: Convenience Commercial Zoning: C1 Parking Spaces:	Building ID MIX 1866 Address: 1187 Hurontario St Site Area (ha/ac): 0.05 / 0.12 Res GFA (m2/sqft) 158 / 1,695 Ret GFA (m2/sqft): 158 / 1,695	Tenure Res/Ret: RNTL / RNTL Storeys Total: 2 # of Units Res/Ret 2 / 2 Res Units per ha/ 40 / 16 Ret Units per ha/ 40 / 16 FSI: 0.63
Centre ID: 1643 Z Area Map: 7 Character Area: Mineola NHD Designation: Convenience Commercial Zoning: C1 Parking Spaces:	Building ID MIX 1867 Address: 1201-1207 Hurontario St Site Area (ha/ac): 0.16 / 0.40 Res GFA (m2/sqft) 490 / 5,279 Ret GFA (m2/sqft): 490 / 5,279	Tenure Res/Ret: RNTL / RNTL Storeys Total: 2 # of Units Res/Ret 5 / 4 Res Units per ha/ 31 / 13 Ret Units per ha/ 25 / 10 FSI: 0.61
Centre ID: 1644 Z Area Map: 7 Character Area: Mineola NHD Designation: Convenience Commercial Zoning: C1 Parking Spaces:	Building ID MIX 1868 Address: 1211 Hurontario St Site Area (ha/ac): 0.53 / 1.31 Res GFA (m2/sqft) / Ret GFA (m2/sqft): /	Tenure Res/Ret: RNTL / RNTL Storeys Total: 1 # of Units Res/Ret 3 / 4 Res Units per ha/ 6 / 2 Ret Units per ha/ 8 / 3 FSI:
Centre ID: 1645 Z Area Map: 7 Character Area: Mineola NHD Designation: Low Density II Zoning: R3-1 Parking Spaces:	Building ID MIX 1869 Address: 1503, 1505 Kenmuir Ave Site Area (ha/ac): 0.08 / 0.20 Res GFA (m2/sqft) 439 / 4,728 Ret GFA (m2/sqft): 220 / 2,364	Tenure Res/Ret: RNTL / RNTL Storeys Total: 3 # of Units Res/Ret 3 / 1 Res Units per ha/ 38 / 15 Ret Units per ha/ 13 / 5 FSI: 0.82
Centre ID: 1646 Z Area Map: 7 Character Area: Mineola NHD Designation: Convenience Commercial Zoning: C1 Parking Spaces: 54	Building ID MIX 1870 Address: 466-500 South Service Rd Site Area (ha/ac): 0.37 / 0.91 Res GFA (m2/sqft) 1,004 / 10,807 Ret GFA (m2/sqft): 1,004 / 10,807	Tenure Res/Ret: Freehold/RNTL / Freehold/RNTL Storeys Total: 2 # of Units Res/Ret 10 / 9 Res Units per ha/ 27 / 11 Ret Units per ha/ 24 / 10 FSI: 0.54

Residential Directory 2016: Mixed Residential/Retail

Centre ID: 1647 Z Area Map: 7 Character Area: Mineola NHD Designation: Convenience Commercial Zoning: C1 Parking Spaces: 19	Building ID MIX 1871 Address: 608-618 Arbor Rd Site Area (ha/ac): 0.14 / 0.35 Res GFA (m2/sqft) 333 / 3,586 Ret GFA (m2/sqft): 333 / 3,586	Tenure Res/Ret: RNTL / RNTL Storeys Total: 2 # of Units Res/Ret 4 / 8 Res Units per ha/ 29 / 12 Ret Units per ha/ 57 / 23 FSI: 0.48
Centre ID: 1648 Z Area Map: 7 Character Area: Mineola NHD Designation: Convenience Commercial Zoning: C1 Parking Spaces:	Building ID MIX 1872 Address: 604 ,606 Arbor Rd Site Area (ha/ac): 0.07 / 0.17 Res GFA (m2/sqft) 245 / 2,635 Ret GFA (m2/sqft): 245 / 2,635	Tenure Res/Ret: Freehold/RNTL / Other Storeys Total: 2 # of Units Res/Ret 2 / 2 Res Units per ha/ 29 / 12 Ret Units per ha/ 29 / 12 FSI: 0.70
Centre ID: 1649 Z Area Map: 38W Character Area: Streetsville CN Designation: Mixed Use Zoning: C4-28 Parking Spaces: 20	Building ID MIX 1873 Address: 131-141 Queen St S Site Area (ha/ac): 0.11 / 0.27 Res GFA (m2/sqft) 504 / 5,425 Ret GFA (m2/sqft): 504 / 5,425	Tenure Res/Ret: / Storeys Total: 2 # of Units Res/Ret 6 / 6 Res Units per ha/ 55 / 22 Ret Units per ha/ 55 / 22 FSI: 0.92
Centre ID: 1650 Z Area Map: 39E Character Area: Streetsville CN Designation: Mixed Use Zoning: C4 Parking Spaces: 36	Building ID MIX 1874 Address: 180-188 Queen St S Site Area (ha/ac): 0.16 / 0.40 Res GFA (m2/sqft) 471 / 5,070 Ret GFA (m2/sqft): 471 / 5,070	Tenure Res/Ret: RNTL / Freehold/RNTL Storeys Total: 2 # of Units Res/Ret 5 / 5 Res Units per ha/ 31 / 13 Ret Units per ha/ 31 / 13 FSI: 0.59
Centre ID: 1652 Z Area Map: 39E Character Area: Streetsville CN Designation: Mixed Use Zoning: C4 Parking Spaces: 14	Building ID MIX 1875 Address: 232, 234, 236, 238 Queen St S Site Area (ha/ac): 0.11 / 0.27 Res GFA (m2/sqft) / Ret GFA (m2/sqft): /	Tenure Res/Ret: RNTL / RNTL Storeys Total: 3 # of Units Res/Ret 3 / 6 Res Units per ha/ 27 / 11 Ret Units per ha/ 55 / 22 FSI:
Centre ID: 1653 Z Area Map: 38W Character Area: Streetsville CN Designation: Mixed Use Zoning: C4 Parking Spaces: 31	Building ID MIX 1876 Address: 241-247 Queen St S Site Area (ha/ac): 0.18 / 0.44 Res GFA (m2/sqft) 1,195 / 12,863 Ret GFA (m2/sqft): 655 / 7,051	Tenure Res/Ret: / Storeys Total: 3 # of Units Res/Ret 8 / 8 Res Units per ha/ 45 / 18 Ret Units per ha/ 45 / 18 FSI: 1.03

Residential Directory 2016: Mixed Residential/Retail

Centre ID: 1654 Z Area Map: 39E Character Area: Streetsville CN Designation: Mixed Use Zoning: C4 Parking Spaces: 15	Building ID MIX 1877 Address: 248, 252, 254, 256, 258/ 11 Queen St S/Thomas St Site Area (ha/ac): 0.26 / 0.64 Res GFA (m2/sqft) / Ret GFA (m2/sqft): /	Tenure Res/Ret: / Storeys Total: 2 # of Units Res/Ret 3 / 6 Res Units per ha/ 12 / 5 Ret Units per ha/ 23 / 9 FSI:
Centre ID: 1655 Z Area Map: 38W Character Area: Streetsville CN Designation: Mixed Use Zoning: C4-38 Parking Spaces: 16	Building ID MIX 1878 Address: 1 Queen St S Site Area (ha/ac): 0.15 / 0.37 Res GFA (m2/sqft) 128 / 1,382 Ret GFA (m2/sqft): 128 / 1,382	Tenure Res/Ret: / Storeys Total: 2 # of Units Res/Ret 1 / 1 Res Units per ha/ 7 / 3 Ret Units per ha/ 7 / 3 FSI: 0.17
Centre ID: 1656 Z Area Map: 39E Character Area: Streetsville CN Designation: Mixed Use Zoning: C4 Parking Spaces: 5	Building ID MIX 1879 Address: 264 Queen St S Site Area (ha/ac): 0.08 / 0.20 Res GFA (m2/sqft) / Ret GFA (m2/sqft): /	Tenure Res/Ret: / Storeys Total: 2 # of Units Res/Ret 2 / 1 Res Units per ha/ 25 / 10 Ret Units per ha/ 12 / 5 FSI:
Centre ID: 1657 Z Area Map: 39E Character Area: Streetsville CN Designation: Mixed Use Zoning: C4 Parking Spaces:	Building ID MIX 1880 Address: 25 Tannery St Site Area (ha/ac): 0.11 / 0.27 Res GFA (m2/sqft) 259 / 2,792 Ret GFA (m2/sqft): 259 / 2,792	Tenure Res/Ret: Freehold/RNTL / Freehold/RNTL Storeys Total: 2 # of Units Res/Ret 3 / 3 Res Units per ha/ 27 / 11 Ret Units per ha/ 27 / 11 FSI: 0.47
Centre ID: 1658 Z Area Map: 39E Character Area: Streetsville CN Designation: Mixed Use Zoning: C4 Parking Spaces: 18	Building ID MIX 1881 Address: 204, 206A, 206B, 206C, 206D, 206 E,206 F Queen St S Site Area (ha/ac): 0.12 / 0.30 Res GFA (m2/sqft) 512 / 5,506 Ret GFA (m2/sqft): 512 / 5,506	Tenure Res/Ret: RNTL / RNTL Storeys Total: 2 # of Units Res/Ret 5 / 5 Res Units per ha/ 42 / 17 Ret Units per ha/ 42 / 17 FSI: 0.85
Centre ID: 1659 Z Area Map: 39E Character Area: Streetsville CN Designation: Mixed Use Zoning: C4 Parking Spaces:	Building ID MIX 1884 Address: 214, 216 Queen St S Site Area (ha/ac): 0.04 / 0.10 Res GFA (m2/sqft) 159 / 1,707 Ret GFA (m2/sqft): 437 / 4,700	Tenure Res/Ret: / Storeys Total: 2 # of Units Res/Ret 2 / 3 Res Units per ha/ 48 / 19 Ret Units per ha/ 72 / 29 FSI: 1.43

Residential Directory 2016: Mixed Residential/Retail

Centre ID: 1659 Z Area Map: 39E Character Area: Streetsville CN Designation: Mixed Use Zoning: C4 Parking Spaces:	Building ID MIX 1883 Address: 212 Queen St S Site Area (ha/ac): 0.02 / 0.05 Res GFA (m2/sqft) 354 / 3,810 Ret GFA (m2/sqft): 176 / 1,892	Tenure Res/Ret: RNTL / RNTL Storeys Total: 3 # of Units Res/Ret 6 / 2 Res Units per ha/ 280 / 113 Ret Units per ha/ 93 / 38 FSI: 2.48
Centre ID: 1659 Z Area Map: 39E Character Area: Streetsville CN Designation: Mixed Use Zoning: C4 Parking Spaces:	Building ID MIX 1882 Address: 208, 210 Queen St S Site Area (ha/ac): 0.03 / 0.07 Res GFA (m2/sqft) 254 / 2,736 Ret GFA (m2/sqft): 254 / 2,736	Tenure Res/Ret: RNTL / RNTL Storeys Total: 2 # of Units Res/Ret 5 / 3 Res Units per ha/ 167 / 67 Ret Units per ha/ 10 / 40 FSI: 1.69
Centre ID: 1660 Z Area Map: 39E Character Area: Streetsville CN Designation: Mixed Use Zoning: C4 Parking Spaces: 23	Building ID MIX 1885 Address: 220, 222, 224, 226 Queen St S Site Area (ha/ac): 0.18 / 0.44 Res GFA (m2/sqft) 892 / 9,602 Ret GFA (m2/sqft): 892 / 9,602	Tenure Res/Ret: RNTL / Freehold/RNTL Storeys Total: 2 # of Units Res/Ret 8 / 5 Res Units per ha/ 44 / 18 Ret Units per ha/ 28 / 11 FSI: 0.99
Centre ID: 1660 Z Area Map: 39E Character Area: Streetsville CN Designation: Mixed Use Zoning: C4 Parking Spaces: 23	Building ID MIX 1886 Address: 228, 230 Queen St S Site Area (ha/ac): 0.05 / 0.13 Res GFA (m2/sqft) 358 / 3,858 Ret GFA (m2/sqft): 353 / 3,801	Tenure Res/Ret: / Storeys Total: 3 # of Units Res/Ret 5 / 2 Res Units per ha/ 96 / 39 Ret Units per ha/ 38 / 16 FSI: 1.37
Centre ID: 1661 Z Area Map: 39E Character Area: Streetsville CN Designation: Mixed Use Zoning: C4 Parking Spaces:	Building ID MIX 1887 Address: 142 Queen St S Site Area (ha/ac): 0.07 / 0.17 Res GFA (m2/sqft) / Ret GFA (m2/sqft): /	Tenure Res/Ret: Freehold / Freehold Storeys Total: 1 # of Units Res/Ret 1 / 1 Res Units per ha/ 14 / 6 Ret Units per ha/ 14 / 6 FSI:
Centre ID: 1662 Z Area Map: 38W Character Area: Streetsville CN Designation: Mixed Use Zoning: C4 Parking Spaces: 24	Building ID MIX 1888 Address: 15, 17 Main St Site Area (ha/ac): 0.08 / 0.20 Res GFA (m2/sqft) / Ret GFA (m2/sqft): /	Tenure Res/Ret: / Storeys Total: 2 # of Units Res/Ret 1 / 3 Res Units per ha/ 13 / 5 Ret Units per ha/ 38 / 15 FSI:
Centre ID: 1663 Z Area Map: 38W Character Area: Streetsville CN Designation: Mixed Use Zoning: C4 Parking Spaces: 10	Building ID MIX 1889 Address: 235 Queen St S Site Area (ha/ac): 0.07 / 0.17 Res GFA (m2/sqft) 278 / 2,988 Ret GFA (m2/sqft): 183 / 1,969	Tenure Res/Ret: / Storeys Total: 3 # of Units Res/Ret 4 / 1 Res Units per ha/ 58 / 23 Ret Units per ha/ 14 / 6 FSI: 0.67

Residential Directory 2016: Mixed Residential/Retail

Centre ID: 1664 Z Area Map: 38W Character Area: Streetsville CN Designation: Mixed Use Zoning: C4 Parking Spaces: 4	Building ID MIX 1890 Address: 237, 239 Queen St S Site Area (ha/ac): 0.05 / 0.12 Res GFA (m2/sqft) / Ret GFA (m2/sqft): /	Tenure Res/Ret: / Storeys Total: 2 # of Units Res/Ret 1 / 1 Res Units per ha/ 20 / 8 Ret Units per ha/ 20 / 8 FSI:
Centre ID: 1665 Z Area Map: 38W Character Area: Streetsville CN Designation: Mixed Use Zoning: C4 Parking Spaces:	Building ID MIX 1891 Address: 257, 261 Queen St S Site Area (ha/ac): 0.10 / 0.25 Res GFA (m2/sqft) / Ret GFA (m2/sqft): /	Tenure Res/Ret: RNTL / RNTL Storeys Total: 2 # of Units Res/Ret 7 / 2 Res Units per ha/ 70 / 28 Ret Units per ha/ 20 / 8 FSI:
Centre ID: 1666 Z Area Map: 38W Character Area: Streetsville CN Designation: Mixed Use Zoning: C4 Parking Spaces: 12	Building ID MIX 1892 Address: 275, 277, 277B Queen St S Site Area (ha/ac): 0.11 / 0.27 Res GFA (m2/sqft) / Ret GFA (m2/sqft): /	Tenure Res/Ret: / Storeys Total: 2 # of Units Res/Ret 1 / 1 Res Units per ha/ 9 / 4 Ret Units per ha/ 9 / 4 FSI:
Centre ID: 1667 Z Area Map: 38W Character Area: Streetsville CN Designation: Mixed Use Zoning: C4 Parking Spaces: 3	Building ID MIX 1893 Address: 127 Queen St S Site Area (ha/ac): 0.06 / 0.15 Res GFA (m2/sqft) 219 / 2,357 Ret GFA (m2/sqft): 219 / 2,357	Tenure Res/Ret: / Storeys Total: 2 # of Units Res/Ret 1 / 1 Res Units per ha/ 17 / 7 Ret Units per ha/ 17 / 7 FSI: 0.73
Centre ID: 1668 Z Area Map: 38W Character Area: Streetsville CN Designation: Mixed Use Zoning: C4 Parking Spaces:	Building ID MIX 1894 Address: 201,203 Queen St S Site Area (ha/ac): 0.10 / 0.25 Res GFA (m2/sqft) 148 / 1,593 Ret GFA (m2/sqft): 148 / 1,593	Tenure Res/Ret: RNTL / RNTL Storeys Total: 2 # of Units Res/Ret 1 / 2 Res Units per ha/ 10 / 4 Ret Units per ha/ 20 / 8 FSI: 0.30
Centre ID: 1670 Z Area Map: 3 Character Area: Clarkson Village CN Designation: Mixed Use Zoning: C4 Parking Spaces: 91	Building ID MIX 1896 Address: 1840-1862 Lakeshore Rd W Site Area (ha/ac): 0.42 / 1.03 Res GFA (m2/sqft) 2,413 / 25,974 Ret GFA (m2/sqft): 1,207 / 12,987	Tenure Res/Ret: Freehold/RNTL / Freehold/RNTL Storeys Total: 3 # of Units Res/Ret 24 / 13 Res Units per ha/ 57 / 23 Ret Units per ha/ 31 / 13 FSI: 0.87
Centre ID: 1671 Z Area Map: 10 Character Area: Clarkson - Lorne Park NHD Designation: Mixed Use Zoning: D Parking Spaces:	Building ID MIX 1897 Address: 1130, 1134, 1140 Clarkson Rd N Site Area (ha/ac): 0.18 / 0.44 Res GFA (m2/sqft) / Ret GFA (m2/sqft): /	Tenure Res/Ret: RNTL / RNTL Storeys Total: 2 # of Units Res/Ret 4 / 3 Res Units per ha/ 22 / 9 Ret Units per ha/ 17 / 7 FSI:

Residential Directory 2016: Mixed Residential/Retail

Centre ID: 1672 Z Area Map: 10 Character Area: Clarkson Village CN Designation: Mixed Use Zoning: C4 Parking Spaces: 53	Building ID MIX 1898 Address: 1693-1707 Lakeshore Rd W Site Area (ha/ac): 0.37 / 0.91 Res GFA (m2/sqft) / Ret GFA (m2/sqft): /	Tenure Res/Ret: / Freehold/RNTL Storeys Total: 2 # of Units Res/Ret 2 / 8 Res Units per ha/ 5 / 2 Ret Units per ha/ 22 / 9 FSI:
Centre ID: 1673 Z Area Map: 10 Character Area: Clarkson Village CN Designation: Mixed Use Zoning: C4 Parking Spaces:	Building ID MIX 1899 Address: 1661 Lakeshore Rd W Site Area (ha/ac): 0.10 / 0.25 Res GFA (m2/sqft) / Ret GFA (m2/sqft): /	Tenure Res/Ret: Freehold / Freehold Storeys Total: 3 # of Units Res/Ret 2 / 1 Res Units per ha/ 20 / 8 Ret Units per ha/ 10 / 4 FSI:
Centre ID: 1674 Z Area Map: 10 Character Area: Clarkson Village CN Designation: Mixed Use Zoning: C4 Parking Spaces:	Building ID MIX 1900 Address: 1647, 1651 Lakeshore Rd W Site Area (ha/ac): 0.14 / 0.35 Res GFA (m2/sqft) / Ret GFA (m2/sqft): /	Tenure Res/Ret: RNTL / RNTL Storeys Total: 1 # of Units Res/Ret 6 / 2 Res Units per ha/ 43 / 17 Ret Units per ha/ 14 / 6 FSI:
Centre ID: 1675 Z Area Map: 9 Character Area: Clarkson - Lorne Park NHD Designation: Mixed Use Zoning: C4 Parking Spaces: 22	Building ID MIX 1901 Address: 1146-1156 Birchview Dr Site Area (ha/ac): 0.09 / 0.23 Res GFA (m2/sqft) / Ret GFA (m2/sqft): /	Tenure Res/Ret: RNTL / Freehold/RNTL Storeys Total: 3 # of Units Res/Ret 9 / 4 Res Units per ha/ 98 / 40 Ret Units per ha/ 44 / 18 FSI: 0.98
Centre ID: 1676 Z Area Map: 20 Character Area: Applewood NHD Designation: Convenience Commercial Zoning: C1 Parking Spaces: 74	Building ID MIX 1902 Address: 986-1040 Burnhamthorpe Rd E Site Area (ha/ac): 0.40 / 0.99 Res GFA (m2/sqft) 1,243 / 13,380 Ret GFA (m2/sqft): 1,243 / 13,380	Tenure Res/Ret: RNTL / Freehold/RNTL Storeys Total: 2 # of Units Res/Ret 13 / 14 Res Units per ha/ 33 / 13 Ret Units per ha/ 35 / 14 FSI: 0.62
Centre ID: 1677 Z Area Map: 39E Character Area: Streetsville NHD Designation: Low Density I Zoning: R3 Parking Spaces: 6	Building ID MIX 1903 Address: 332 Queen St S Site Area (ha/ac): 0.10 / 0.25 Res GFA (m2/sqft) 41 / 438 Ret GFA (m2/sqft): 77 / 823	Tenure Res/Ret: Freehold / Freehold Storeys Total: 1 # of Units Res/Ret 1 / 1 Res Units per ha/ 10 / 4 Ret Units per ha/ 10 / 4 FSI: 0.11
Centre ID: 1678 Z Area Map: 38W Character Area: Streetsville CN Designation: Mixed Use Zoning: C4 Parking Spaces: 23	Building ID MIX 1904 Address: 13 Main St Site Area (ha/ac): 0.05 / 0.12 Res GFA (m2/sqft) / Ret GFA (m2/sqft): /	Tenure Res/Ret: / Storeys Total: 2 # of Units Res/Ret 1 / 1 Res Units per ha/ 20 / 8 Ret Units per ha/ 20 / 8 FSI:

Residential Directory 2016: Mixed Residential/Retail

Centre ID: 1679 Z Area Map: 38W Character Area: Streetsville CN Designation: Mixed Use Zoning: C4 Parking Spaces:	Building ID MIX 1905 Address: 209/6,8 Queen St S/Main St Site Area (ha/ac): 0.04 / 0.10 Res GFA (m2/sqft) / Ret GFA (m2/sqft): /	Tenure Res/Ret: / Storeys Total: 2 # of Units Res/Ret 2 / 3 Res Units per ha/ 50 / 20 Ret Units per ha/ 75 / 30 FSI:
Centre ID: 1680 Z Area Map: 38W Character Area: Streetsville CN Designation: Mixed Use Zoning: C4 Parking Spaces: 2	Building ID MIX 1906 Address: 10 Main St Site Area (ha/ac): 0.03 / 0.07 Res GFA (m2/sqft) 167 / 1,794 Ret GFA (m2/sqft): 167 / 1,794	Tenure Res/Ret: / Storeys Total: 2 # of Units Res/Ret 2 / 2 Res Units per ha/ 70 / 28 Ret Units per ha/ 70 / 28 FSI: 1.16
Centre ID: 1681 Z Area Map: 38W Character Area: Streetsville CN Designation: Mixed Use Zoning: C4 Parking Spaces:	Building ID MIX 1907 Address: 125 Queen St S Site Area (ha/ac): 0.06 / 0.15 Res GFA (m2/sqft) 176 / 1,889 Ret GFA (m2/sqft): 176 / 1,889	Tenure Res/Ret: RNTL / RNTL Storeys Total: 2 # of Units Res/Ret 1 / 1 Res Units per ha/ 17 / 7 Ret Units per ha/ 17 / 7 FSI: 0.59
Centre ID: 1682 Z Area Map: 38W Character Area: Streetsville CN Designation: Mixed Use Zoning: C4 Parking Spaces: 5	Building ID MIX 1908 Address: 279, 281 Queen St S Site Area (ha/ac): 0.10 / 0.25 Res GFA (m2/sqft) / Ret GFA (m2/sqft): /	Tenure Res/Ret: / Storeys Total: 2 # of Units Res/Ret 1 / 2 Res Units per ha/ 10 / 4 Ret Units per ha/ 20 / 8 FSI:
Centre ID: 1683 Z Area Map: 38W Character Area: Streetsville CN Designation: Mixed Use Zoning: C4 Parking Spaces: 3	Building ID MIX 1909 Address: 205 Queen St S Site Area (ha/ac): 0.03 / 0.07 Res GFA (m2/sqft) / Ret GFA (m2/sqft): /	Tenure Res/Ret: / Storeys Total: 2 # of Units Res/Ret 2 / 3 Res Units per ha/ 67 / 27 Ret Units per ha/ 10 / 40 FSI:
Centre ID: 1684 Z Area Map: 38W Character Area: Streetsville CN Designation: Mixed Use Zoning: C4 Parking Spaces:	Building ID MIX 1910 Address: 49 Queen St S Site Area (ha/ac): 0.08 / 0.20 Res GFA (m2/sqft) / Ret GFA (m2/sqft): /	Tenure Res/Ret: / Storeys Total: 2 # of Units Res/Ret 2 / 1 Res Units per ha/ 25 / 10 Ret Units per ha/ 13 / 5 FSI:
Centre ID: 1685 Z Area Map: 49E Character Area: Malton NHD Designation: Mixed Use Zoning: C3 Parking Spaces: 60	Building ID MIX 1911 Address: 2873-2887 Derry Rd E Site Area (ha/ac): 0.28 / 0.69 Res GFA (m2/sqft) / Ret GFA (m2/sqft): /	Tenure Res/Ret: RNTL / RNTL Storeys Total: 2 # of Units Res/Ret 8 / 7 Res Units per ha/ 29 / 12 Ret Units per ha/ 25 / 10 FSI:

Residential Directory 2016: Mixed Residential/Retail

Centre ID: 1686 Z Area Map: 49E Character Area: Malton NHD Designation: Low Density I Zoning: R3 Parking Spaces: 6	Building ID MIX 1912 Address: 6 Scarboro St Site Area (ha/ac): 0.06 / 0.15 Res GFA (m2/sqft) 256 / 2,757 Ret GFA (m2/sqft): 97 / 1,042	Tenure Res/Ret: Freehold / Freehold Storeys Total: 2 # of Units Res/Ret 1 / 1 Res Units per ha/ 17 / 7 Ret Units per ha/ 17 / 7 FSI: 0.59
Centre ID: 1687 Z Area Map: 8 Character Area: Port Credit CN Designation: Mixed Use Zoning: C4-35 Parking Spaces: 5	Building ID MIX 1913 Address: 113 Lakeshore Rd W Site Area (ha/ac): 0.05 / 0.12 Res GFA (m2/sqft) / Ret GFA (m2/sqft): /	Tenure Res/Ret: / Storeys Total: 2 # of Units Res/Ret 3 / 1 Res Units per ha/ 60 / 24 Ret Units per ha/ 20 / 8 FSI:
Centre ID: 1688 Z Area Map: 22 Character Area: DT Cooksville Designation: Mixed Use Zoning: C4 Parking Spaces: 5	Building ID MIX 1914 Address: 37 Dundas St W Site Area (ha/ac): 0.05 / 0.12 Res GFA (m2/sqft) 148 / 1,593 Ret GFA (m2/sqft): 148 / 1,593	Tenure Res/Ret: / Storeys Total: 2 # of Units Res/Ret 1 / 1 Res Units per ha/ 20 / 8 Ret Units per ha/ 20 / 8 FSI: 0.59
Centre ID: 1689 Z Area Map: 9 Character Area: Clarkson - Lorne Park NHD Designation: Mixed Use Zoning: C4 Parking Spaces: 5	Building ID MIX 1915 Address: 1136 Lorne Park Rd Site Area (ha/ac): 0.03 / 0.07 Res GFA (m2/sqft) 75 / 809 Ret GFA (m2/sqft): 75 / 809	Tenure Res/Ret: Freehold / RNTL Storeys Total: 2 # of Units Res/Ret 1 / 1 Res Units per ha/ 33 / 13 Ret Units per ha/ 33 / 13 FSI: 0.50
Centre ID: 1690 Z Area Map: 8 Character Area: Port Credit NHD (West) Designation: Mixed Use Zoning: C4 Parking Spaces: 22	Building ID MIX 1916 Address: 176 Lakeshore Rd W Site Area (ha/ac): 0.06 / 0.15 Res GFA (m2/sqft) / Ret GFA (m2/sqft): /	Tenure Res/Ret: Freehold / Freehold Storeys Total: 2 # of Units Res/Ret 1 / 1 Res Units per ha/ 16 / 7 Ret Units per ha/ 16 / 7 FSI: 1.14
Centre ID: 1691 Z Area Map: 38W Character Area: Streetsville CN Designation: Mixed Use Zoning: C4 Parking Spaces: 2	Building ID MIX 1917 Address: 11 Main St Site Area (ha/ac): 0.03 / 0.07 Res GFA (m2/sqft) / Ret GFA (m2/sqft): /	Tenure Res/Ret: RNTL / Freehold Storeys Total: 1 # of Units Res/Ret 1 / 1 Res Units per ha/ 33 / 13 Ret Units per ha/ 33 / 13 FSI: 0.25
Centre ID: 1696 Z Area Map: 12 Character Area: Dixie EA Designation: Mixed Use Zoning: C3-2 Parking Spaces: 742	Building ID MIX 1922 Address: 1650 Dundas St E Site Area (ha/ac): 3.74 / 9.25 Res GFA (m2/sqft) 6,138 / 66,071 Ret GFA (m2/sqft): 17,72 / 190,761	Tenure Res/Ret: RNTL / RNTL Storeys Total: 2 # of Units Res/Ret 42 / 23 Res Units per ha/ 11 / 5 Ret Units per ha/ 6 / 2 FSI: 0.64

Residential Directory 2016: Mixed Residential/Retail

Centre ID: 1698 Z Area Map: 39E Character Area: Streetsville CN Designation: Low Density I Zoning: R3 Parking Spaces: 3	Building ID MIX 1924 Address: 302 Queen St S Site Area (ha/ac): 0.20 / 0.49 Res GFA (m2/sqft) 84 / 903 Ret GFA (m2/sqft): 126 / 1,356	Tenure Res/Ret: Freehold / Freehold Storeys Total: 2 # of Units Res/Ret 1 / 1 Res Units per ha/ 5 / 2 Ret Units per ha/ 5 / 2 FSI: 0.11
Centre ID: 1705 Z Area Map: 8 Character Area: Port Credit CN Designation: Mixed Use Zoning: C4-25 Parking Spaces: 15	Building ID MIX 1938 Address: 120 Lakeshore Rd W Site Area (ha/ac): 0.09 / 0.22 Res GFA (m2/sqft) 522 / 5,621 Ret GFA (m2/sqft): 267 / 2,877	Tenure Res/Ret: PCC / PCC Storeys Total: 3 # of Units Res/Ret 4 / 4 Res Units per ha/ 45 / 18 Ret Units per ha/ 45 / 18 FSI: 0.89
Centre ID: 1706 Z Area Map: 44W Character Area: Meadowvale Village NHD Designation: Low Density I Zoning: R2-10 Parking Spaces: 5	Building ID MIX 1939 Address: 6951 Second Line West Site Area (ha/ac): 0.20 / 0.49 Res GFA (m2/sqft) 51 / 550 Ret GFA (m2/sqft): 93 / 998	Tenure Res/Ret: Freehold / Freehold Storeys Total: 1 # of Units Res/Ret 1 / 1 Res Units per ha/ 5 / 2 Ret Units per ha/ 5 / 2 FSI: 0.07
Centre ID: 1738 Z Area Map: 6 Character Area: Lakeview NHD Designation: Mixed Use Zoning: C4 Parking Spaces:	Building ID MIX 1949 Address: 899 Lakeshore Rd E Site Area (ha/ac): 0.03 / 0.08 Res GFA (m2/sqft) / Ret GFA (m2/sqft): 0 / 0	Tenure Res/Ret: / Storeys Total: 2 # of Units Res/Ret 1 / 1 Res Units per ha/ 31 / 13 Ret Units per ha/ 31 / 13 FSI:
Centre ID: 1739 Z Area Map: 15 Character Area: DT Hospital Designation: Office Zoning: O Parking Spaces:	Building ID MIX 1950 Address: 2156 Hurontario St Site Area (ha/ac): 0.20 / 0.50 Res GFA (m2/sqft) 280 / 3,014 Ret GFA (m2/sqft): 280 / 3,014	Tenure Res/Ret: / Storeys Total: 2 # of Units Res/Ret 1 / 1 Res Units per ha/ 5 / 2 Ret Units per ha/ 5 / 2 FSI: 0.28
Centre ID: 1741 Z Area Map: 39E Character Area: Streetsville CN Designation: Mixed Use Zoning: C4 Parking Spaces: 22	Building ID MIX 1952 Address: 35- 39 Thomas St Site Area (ha/ac): 0.20 / 0.50 Res GFA (m2/sqft) 119 / 1,280 Ret GFA (m2/sqft): 395 / 4,252	Tenure Res/Ret: / Storeys Total: 3 # of Units Res/Ret 1 / 2 Res Units per ha/ 5 / 2 Ret Units per ha/ 10 / 4 FSI: 0.25
Centre ID: 1742 Z Area Map: 39E Character Area: Streetsville CN Designation: Mixed Use Zoning: C4 Parking Spaces:	Building ID MIX 1953 Address: 215 Broadway St Site Area (ha/ac): 0.09 / 0.23 Res GFA (m2/sqft) / Ret GFA (m2/sqft): /	Tenure Res/Ret: Freehold / Freehold Storeys Total: 2 # of Units Res/Ret 1 / 1 Res Units per ha/ 11 / 4 Ret Units per ha/ 11 / 4 FSI: 0.24

Residential Directory 2016: Mixed Residential/Retail

Centre ID: 1763

Z Area Map: 8

Character Area: Port Credit CN

Designation: High Density

Zoning: RA2-48

Parking Spaces: 5

Building ID MIX 1968

Address: 21 Park St E

Site Area (ha/ac): 0.10 / 0.25

Res GFA (m2/sqft) 173 / 1,860

Ret GFA (m2/sqft): 97 / 1,040

Tenure Res/Ret: Freehold / Freehold

Storeys Total: 2

of Units Res/Ret 1 / 1

Res Units per ha/ 10 / 4

Ret Units per ha/ 10 / 4

FSI: 0.26

Centre ID: 1766

Z Area Map: 38W

Character Area: Streetsville CN

Designation: Mixed Use

Zoning: C4

Parking Spaces: 11

Building ID MIX 1972

Address: 130 Church St

Site Area (ha/ac): 0.08 / 0.21

Res GFA (m2/sqft) 640 / 6,888

Ret GFA (m2/sqft): 122 / 1,312

Tenure Res/Ret: RNTL /

Storeys Total: 3

of Units Res/Ret 4 / 4

Res Units per ha/ 47 / 19

Ret Units per ha/ 47 / 19

FSI: 0.90

Centre ID: 1785

Z Area Map: 22

Character Area: DT Cooksville

Designation: High Density

Zoning: D-1

Parking Spaces: 6

Building ID MIX 1986

Address: 60 Agnes St

Site Area (ha/ac): 0.06 / 0.14

Res GFA (m2/sqft) 70 / 756

Ret GFA (m2/sqft): 115 / 1,237

Tenure Res/Ret: Freehold / RNTL

Storeys Total: 2

of Units Res/Ret 1 / 1

Res Units per ha/ 18 / 7

Ret Units per ha/ 18 / 7

FSI: 0.33

Residential Directory 2016: Plex

Centre ID: 651

Z Area Map: 8

Character Area: Port Credit CN

Designation: High Density

Zoning: RA1-36

Parking Spaces: 6

Building ID P 583

Building Name:

Address: 44 Front St N

Site Area (ha/ac): 0.06 / 0.15

GFA (m2/sq.ft): /

Tenure: RNTL

Storeys: 2

of Units: 3

Units per ha/ac: 50 / 20

FSI:

Centre ID: 661

Z Area Map: 8

Character Area: Port Credit NHD (West)

Designation: Low Density I

Zoning: R15-1

Parking Spaces: 7

Building ID P 591

Building Name:

Address: 22 Peter St S

Site Area (ha/ac): 0.04 / 0.10

GFA (m2/sq.ft): /

Tenure: RNTL

Storeys: 2

of Units: 5

Units per ha/ac: 125 / 51

FSI:

Centre ID: 901

Z Area Map: 8

Character Area: Port Credit NHD (West)

Designation: Low Density II

Zoning: RM7

Parking Spaces: 3

Building ID P 739

Building Name:

Address: 24 Mississauga Rd N

Site Area (ha/ac): 0.06 / 0.15

GFA (m2/sq.ft): 308 / 3,315

Tenure: RNTL

Storeys: 3

of Units: 3

Units per ha/ac: 50 / 20

FSI: 0.51

Centre ID: 925

Z Area Map: 39E

Character Area: Streetsville CN

Designation: Medium Density

Zoning: RM8-1

Parking Spaces: 4

Building ID P 752

Building Name:

Address: 85 William St

Site Area (ha/ac): 0.08 / 0.20

GFA (m2/sq.ft): 365 / 3,929

Tenure: RNTL

Storeys: 2

of Units: 4

Units per ha/ac: 50 / 20

FSI: 0.46

Centre ID: 1192

Z Area Map: 8

Character Area: Port Credit NHD (West)

Designation: Low Density II

Zoning: RM7

Parking Spaces:

Building ID P 1116

Building Name:

Address: 27 Broadview Ave

Site Area (ha/ac): 0.13 / 0.32

GFA (m2/sq.ft): /

Tenure: RNTL

Storeys: 2

of Units: 2

Units per ha/ac: 15 / 6

FSI:

Centre ID: 1197

Z Area Map: 8

Character Area: Port Credit NHD (West)

Designation: Low Density II

Zoning: RM7

Parking Spaces:

Building ID P 1096

Building Name:

Address: 40 Broadview Ave

Site Area (ha/ac): 0.10 / 0.25

GFA (m2/sq.ft): 286 / 3,074

Tenure: RNTL

Storeys: 2

of Units: 3

Units per ha/ac: 30 / 12

FSI: 0.29

Centre ID: 1198

Z Area Map: 8

Character Area: Port Credit NHD (West)

Designation: Low Density II

Zoning: RM7

Parking Spaces:

Building ID P 1097

Building Name:

Address: 43 Broadview Ave

Site Area (ha/ac): 0.09 / 0.22

GFA (m2/sq.ft): 193 / 2,080

Tenure: RNTL

Storeys: 2

of Units: 4

Units per ha/ac: 44 / 18

FSI: 0.21

Residential Directory 2016: Plex

Centre ID: 1200

Z Area Map: 8

Character Area: Port Credit NHD (West)

Designation: Low Density II

Zoning: RM7

Parking Spaces:

Building ID P 1098

Building Name:

Address: 33 Broadview Ave

Site Area (ha/ac): 0.07 / 0.17

GFA (m2/sq.ft): 194 / 2,084

Tenure: RNTL

Storeys: 2

of Units: 2

Units per ha/ac: 29 / 12

FSI: 0.28

Centre ID: 1201

Z Area Map: 8

Character Area: Port Credit NHD (West)

Designation: Low Density II

Zoning: RM7

Parking Spaces:

Building ID P 1099

Building Name:

Address: 23 Broadview Ave

Site Area (ha/ac): 0.09 / 0.22

GFA (m2/sq.ft): 201 / 2,160

Tenure: RNTL

Storeys: 2

of Units: 2

Units per ha/ac: 22 / 9

FSI: 0.22

Centre ID: 1202

Z Area Map: 8

Character Area: Port Credit NHD (West)

Designation: Low Density II

Zoning: RM7

Parking Spaces:

Building ID P 1100

Building Name:

Address: 21 Broadview Ave

Site Area (ha/ac): 0.09 / 0.22

GFA (m2/sq.ft): 214 / 2,304

Tenure: RNTL

Storeys: 2

of Units: 2

Units per ha/ac: 22 / 9

FSI: 0.24

Centre ID: 1203

Z Area Map: 8

Character Area: Port Credit NHD (West)

Designation: Low Density II

Zoning: RM7

Parking Spaces:

Building ID P 1101

Building Name:

Address: 19 Broadview Ave

Site Area (ha/ac): 0.09 / 0.22

GFA (m2/sq.ft): 214 / 2,304

Tenure: RNTL

Storeys: 2

of Units: 2

Units per ha/ac: 22 / 9

FSI: 0.24

Centre ID: 1204

Z Area Map: 8

Character Area: Port Credit NHD (West)

Designation: Mixed Use

Zoning: C4

Parking Spaces:

Building ID P 1102

Building Name:

Address: 7 Broadview Ave

Site Area (ha/ac): 0.05 / 0.12

GFA (m2/sq.ft): 213 / 2,296

Tenure: RNTL

Storeys: 2

of Units: 4

Units per ha/ac: 80 / 32

FSI: 0.43

Centre ID: 1205

Z Area Map: 8

Character Area: Port Credit NHD (West)

Designation: Low Density II

Zoning: RM7-3

Parking Spaces:

Building ID P 1103

Building Name:

Address: 370 A Lakeshore Rd W

Site Area (ha/ac): 0.03 / 0.07

GFA (m2/sq.ft): 203 / 2,184

Tenure: RNTL

Storeys: 2

of Units: 3

Units per ha/ac: 100 / 40

FSI: 0.68

Centre ID: 1206

Z Area Map: 8

Character Area: Port Credit NHD (West)

Designation: Low Density II

Zoning: RM7-3

Parking Spaces:

Building ID P 1

Building Name:

Address: 370 B Lakeshore Rd W

Site Area (ha/ac): 0.03 / 0.07

GFA (m2/sq.ft): 203 / 2,184

Tenure: RNTL

Storeys: 2

of Units: 2

Units per ha/ac: 67 / 27

FSI: 0.68

Residential Directory 2016: Plex

Centre ID: 1207

Z Area Map: 8

Character Area: Port Credit NHD (West)

Designation: Low Density II

Zoning: RM7-3

Parking Spaces:

Building ID P 2

Building Name:

Address: 372 Lakeshore Rd W

Site Area (ha/ac): 0.02 / 0.05

GFA (m2/sq.ft): 171 / 1,840

Tenure: RNTL

Storeys: 2

of Units: 2

Units per ha/ac: 100 / 40

FSI: 0.85

Centre ID: 1208

Z Area Map: 8

Character Area: Port Credit NHD (West)

Designation: Low Density II

Zoning: RM7-3

Parking Spaces:

Building ID P 3

Building Name:

Address: 374 Lakeshore Rd W

Site Area (ha/ac): 0.02 / 0.05

GFA (m2/sq.ft): 172 / 1,854

Tenure: RNTL

Storeys: 2

of Units: 2

Units per ha/ac: 100 / 40

FSI: 0.86

Centre ID: 1209

Z Area Map: 8

Character Area: Port Credit NHD (West)

Designation: Low Density II

Zoning: RM7-3

Parking Spaces:

Building ID P 4

Building Name:

Address: 376 Lakeshore Rd W

Site Area (ha/ac): 0.02 / 0.05

GFA (m2/sq.ft): 205 / 2,202

Tenure: RNTL

Storeys: 2

of Units: 2

Units per ha/ac: 100 / 40

FSI: 1.02

Centre ID: 1210

Z Area Map: 8

Character Area: Port Credit NHD (West)

Designation: Low Density II

Zoning: RM7-3

Parking Spaces:

Building ID P 5

Building Name:

Address: 378 Lakeshore Rd W

Site Area (ha/ac): 0.02 / 0.05

GFA (m2/sq.ft): 205 / 2,202

Tenure: RNTL

Storeys: 2

of Units: 2

Units per ha/ac: 100 / 40

FSI: 1.02

Centre ID: 1211

Z Area Map: 8

Character Area: Port Credit NHD (West)

Designation: Low Density II

Zoning: RM7

Parking Spaces:

Building ID P 6

Building Name:

Address: 200 Queen St W

Site Area (ha/ac): 0.05 / 0.12

GFA (m2/sq.ft): 165 / 1,780

Tenure: RNTL

Storeys: 2

of Units: 2

Units per ha/ac: 40 / 16

FSI: 0.33

Centre ID: 1212

Z Area Map: 8

Character Area: Port Credit NHD (West)

Designation: Low Density I

Zoning: R15

Parking Spaces:

Building ID P 7

Building Name:

Address: 14 Ben Machree Dr

Site Area (ha/ac): 0.10 / 0.25

GFA (m2/sq.ft): 225 / 2,424

Tenure: RNTL

Storeys: 2

of Units: 2

Units per ha/ac: 20 / 8

FSI: 0.23

Centre ID: 1213

Z Area Map: 8

Character Area: Port Credit NHD (West)

Designation: Low Density I

Zoning: R15

Parking Spaces:

Building ID P 8

Building Name:

Address: 16 Ben Machree Dr

Site Area (ha/ac): 0.10 / 0.25

GFA (m2/sq.ft): 216 / 2,326

Tenure: RNTL

Storeys: 2

of Units: 3

Units per ha/ac: 30 / 12

FSI: 0.22

Residential Directory 2016: Plex

Centre ID: 1214

Z Area Map: 8

Character Area: Port Credit NHD (West)

Designation: Low Density I

Zoning: R15

Parking Spaces:

Building ID P 9

Building Name:

Address: 18 Ben Machree Dr

Site Area (ha/ac): 0.10 / 0.25

GFA (m2/sq.ft): 226 / 2,430

Tenure: RNTL

Storeys: 2

of Units: 3

Units per ha/ac: 30 / 12

FSI: 0.23

Centre ID: 1215

Z Area Map: 8

Character Area: Port Credit NHD (West)

Designation: Low Density I

Zoning: R15

Parking Spaces:

Building ID P 10

Building Name:

Address: 15 Ben Machree Dr

Site Area (ha/ac): 0.07 / 0.17

GFA (m2/sq.ft): 222 / 2,390

Tenure: RNTL

Storeys: 2

of Units: 2

Units per ha/ac: 29 / 12

FSI: 0.32

Centre ID: 1216

Z Area Map: 8

Character Area: Port Credit NHD (West)

Designation: Low Density I

Zoning: R15

Parking Spaces:

Building ID P 11

Building Name:

Address: 31 Ben Machree Dr

Site Area (ha/ac): 0.09 / 0.22

GFA (m2/sq.ft): 225 / 2,424

Tenure: RNTL

Storeys: 2

of Units: 2

Units per ha/ac: 22 / 9

FSI: 0.25

Centre ID: 1217

Z Area Map: 8

Character Area: Port Credit NHD (West)

Designation: Low Density I

Zoning: R15-6

Parking Spaces:

Building ID P 12

Building Name:

Address: 35 Ben Machree Dr

Site Area (ha/ac): 0.08 / 0.20

GFA (m2/sq.ft): 224 / 2,414

Tenure: RNTL

Storeys: 2

of Units: 2

Units per ha/ac: 25 / 10

FSI: 0.28

Centre ID: 1218

Z Area Map: 8

Character Area: Port Credit NHD (West)

Designation: Low Density I

Zoning: R15

Parking Spaces:

Building ID P 13

Building Name:

Address: 37 Ben Machree Dr

Site Area (ha/ac): 0.09 / 0.22

GFA (m2/sq.ft): 211 / 2,270

Tenure: RNTL

Storeys: 2

of Units: 3

Units per ha/ac: 33 / 13

FSI: 0.23

Centre ID: 1219

Z Area Map: 8

Character Area: Port Credit NHD (West)

Designation: Low Density I

Zoning: R15

Parking Spaces:

Building ID P 14

Building Name:

Address: 60 Maple Ave S

Site Area (ha/ac): 0.06 / 0.15

GFA (m2/sq.ft): 229 / 2,470

Tenure: RNTL

Storeys: 2

of Units: 3

Units per ha/ac: 50 / 20

FSI: 0.38

Centre ID: 1220

Z Area Map: 8

Character Area: Port Credit NHD (West)

Designation: Low Density I

Zoning: R15

Parking Spaces:

Building ID P 15

Building Name:

Address: 58 Maple Ave S

Site Area (ha/ac): 0.06 / 0.15

GFA (m2/sq.ft): 238 / 2,558

Tenure: RNTL

Storeys: 2

of Units: 2

Units per ha/ac: 33 / 13

FSI: 0.40

Residential Directory 2016: Plex

Centre ID: 1222

Z Area Map: 8

Character Area: Port Credit NHD (West)

Designation: Low Density I

Zoning: R15

Parking Spaces:

Building ID P 17

Building Name:

Address: 48 Maple Ave S

Site Area (ha/ac): 0.06 / 0.15

GFA (m2/sq.ft): 208 / 2,244

Tenure: RNTL

Storeys: 2

of Units: 3

Units per ha/ac: 50 / 20

FSI: 0.35

Centre ID: 1223

Z Area Map: 8

Character Area: Port Credit NHD (West)

Designation: Low Density I

Zoning: R15

Parking Spaces:

Building ID P 18

Building Name:

Address: 67 Maple Ave S

Site Area (ha/ac): 0.07 / 0.17

GFA (m2/sq.ft): 166 / 1,782

Tenure: RNTL

Storeys: 2

of Units: 2

Units per ha/ac: 29 / 12

FSI: 0.24

Centre ID: 1224

Z Area Map: 8

Character Area: Port Credit NHD (West)

Designation: Low Density I

Zoning: R15

Parking Spaces: 5

Building ID P 19

Building Name:

Address: 75 Maple Ave S

Site Area (ha/ac): 0.05 / 0.13

GFA (m2/sq.ft): 470 / 5,055

Tenure: PCC

Storeys: 2

of Units: 4

Units per ha/ac: 74 / 30

FSI: 0.86

Centre ID: 1225

Z Area Map: 8

Character Area: Port Credit NHD (West)

Designation: Low Density I

Zoning: R15

Parking Spaces:

Building ID P 20

Building Name:

Address: 3 Pine Ave S

Site Area (ha/ac): 0.07 / 0.17

GFA (m2/sq.ft): 165 / 1,776

Tenure: RNTL

Storeys: 2

of Units: 2

Units per ha/ac: 29 / 12

FSI: 0.24

Centre ID: 1226

Z Area Map: 8

Character Area: Port Credit NHD (West)

Designation: Low Density I

Zoning: R15

Parking Spaces:

Building ID P 21

Building Name:

Address: 5 Pine Ave S

Site Area (ha/ac): 0.07 / 0.17

GFA (m2/sq.ft): 165 / 1,776

Tenure: RNTL

Storeys: 2

of Units: 3

Units per ha/ac: 43 / 17

FSI: 0.24

Centre ID: 1227

Z Area Map: 8

Character Area: Port Credit NHD (West)

Designation: Low Density I

Zoning: R15

Parking Spaces:

Building ID P 22

Building Name:

Address: 21 Pine Ave S

Site Area (ha/ac): 0.06 / 0.15

GFA (m2/sq.ft): 190 / 2,040

Tenure: RNTL

Storeys: 2

of Units: 3

Units per ha/ac: 50 / 20

FSI: 0.32

Centre ID: 1228

Z Area Map: 8

Character Area: Port Credit NHD (West)

Designation: Low Density I

Zoning: R15

Parking Spaces:

Building ID P 23

Building Name:

Address: 21A Pine Ave S

Site Area (ha/ac): 0.06 / 0.15

GFA (m2/sq.ft): 190 / 2,040

Tenure: RNTL

Storeys: 2

of Units: 2

Units per ha/ac: 33 / 13

FSI: 0.32

Residential Directory 2016: Plex

Centre ID: 1229	Building ID P 24	Tenure: RNTL
Z Area Map: 8	Building Name:	Storeys: 2
Character Area: Port Credit NHD (West)	Address: 53 Benson Ave	# of Units: 3
Designation: Low Density II	Site Area (ha/ac): 0.07 / 0.17	Units per ha/ac: 43 / 17
Zoning: RM7	GFA (m2/sq.ft): 190 / 2,046	FSI: 0.27
Parking Spaces:		

Centre ID: 1230	Building ID P 25	Tenure: RNTL
Z Area Map: 8	Building Name:	Storeys: 2
Character Area: Port Credit NHD (West)	Address: 13 Benson Ave	# of Units: 3
Designation: Low Density II	Site Area (ha/ac): 0.09 / 0.22	Units per ha/ac: 33 / 13
Zoning: RM7	GFA (m2/sq.ft): 190 / 2,040	FSI: 0.21
Parking Spaces:		

Centre ID: 1231	Building ID P 26	Tenure: RNTL
Z Area Map: 8	Building Name:	Storeys: 2
Character Area: Port Credit NHD (West)	Address: 5 Benson Ave	# of Units: 3
Designation: Mixed Use	Site Area (ha/ac): 0.06 / 0.15	Units per ha/ac: 50 / 20
Zoning: C4	GFA (m2/sq.ft): 190 / 2,040	FSI: 0.32
Parking Spaces:		

Centre ID: 1232	Building ID P 27	Tenure: RNTL
Z Area Map: 8	Building Name:	Storeys: 2
Character Area: Port Credit NHD (West)	Address: 31 Harrison Ave	# of Units: 3
Designation: Low Density II	Site Area (ha/ac): 0.06 / 0.15	Units per ha/ac: 50 / 20
Zoning: RM7	GFA (m2/sq.ft): 204 / 2,194	FSI: 0.34
Parking Spaces:		

Centre ID: 1233	Building ID P 28	Tenure: RNTL
Z Area Map: 8	Building Name:	Storeys: 2
Character Area: Port Credit NHD (West)	Address: 3 Harrison Ave	# of Units: 3
Designation: Low Density II	Site Area (ha/ac): 0.06 / 0.15	Units per ha/ac: 50 / 20
Zoning: RM7	GFA (m2/sq.ft): 190 / 2,040	FSI: 0.32
Parking Spaces:		

Centre ID: 1236	Building ID P 31	Tenure: RNTL
Z Area Map: 8	Building Name:	Storeys: 3
Character Area: Port Credit NHD (West)	Address: 93 Park St W	# of Units: 3
Designation: Low Density II	Site Area (ha/ac): 0.06 / 0.15	Units per ha/ac: 50 / 20
Zoning: RM7	GFA (m2/sq.ft): 215 / 2,316	FSI: 0.36
Parking Spaces:		

Centre ID: 1237	Building ID P 32	Tenure: RNTL
Z Area Map: 8	Building Name:	Storeys: 2
Character Area: Port Credit CN	Address: 41 Park St E	# of Units: 3
Designation: High Density	Site Area (ha/ac): 0.07 / 0.17	Units per ha/ac: 43 / 17
Zoning: RA2-48	GFA (m2/sq.ft): 162 / 1,749	FSI: 0.23
Parking Spaces:		

Residential Directory 2016: Plex

Centre ID: 1238

Z Area Map: 8

Character Area: Port Credit NHD (West)

Designation: Low Density II

Zoning: RM7

Parking Spaces:

Building ID P 33

Building Name:

Address: 83 Park St W

Site Area (ha/ac): 0.05 / 0.12

GFA (m2/sq.ft): 207 / 2,224

Tenure: RNTL

Storeys: 2

of Units: 2

Units per ha/ac: 40 / 16

FSI: 0.41

Centre ID: 1239

Z Area Map: 8

Character Area: Port Credit NHD (West)

Designation: Medium Density

Zoning: RM4-64

Parking Spaces:

Building ID P 34

Building Name:

Address: 86 Park St W

Site Area (ha/ac): 0.04 / 0.10

GFA (m2/sq.ft): 192 / 2,072

Tenure: RNTL

Storeys: 2

of Units: 3

Units per ha/ac: 75 / 30

FSI: 0.48

Centre ID: 1240

Z Area Map: 8

Character Area: Port Credit NHD (West)

Designation: Medium Density

Zoning: RM4-64

Parking Spaces:

Building ID P 35

Building Name:

Address: 58 Wesley Ave

Site Area (ha/ac): 0.04 / 0.10

GFA (m2/sq.ft): 208 / 2,240

Tenure: RNTL

Storeys: 2

of Units: 3

Units per ha/ac: 75 / 30

FSI: 0.52

Centre ID: 1241

Z Area Map: 8

Character Area: Port Credit NHD (West)

Designation: Medium Density

Zoning: RM4-64

Parking Spaces:

Building ID P 36

Building Name:

Address: 65 Wesley Ave

Site Area (ha/ac): 0.05 / 0.12

GFA (m2/sq.ft): 208 / 2,240

Tenure: RNTL

Storeys: 2

of Units: 3

Units per ha/ac: 60 / 24

FSI: 0.42

Centre ID: 1242

Z Area Map: 8

Character Area: Port Credit NHD (West)

Designation: Medium Density

Zoning: RM4-64

Parking Spaces:

Building ID P 37

Building Name:

Address: 27 Queen St W

Site Area (ha/ac): 0.06 / 0.15

GFA (m2/sq.ft): 223 / 2,402

Tenure: RNTL

Storeys: 2

of Units: 3

Units per ha/ac: 50 / 20

FSI: 0.37

Centre ID: 1243

Z Area Map: 8

Character Area: Port Credit NHD (West)

Designation: Medium Density

Zoning: RM4-64

Parking Spaces:

Building ID P 38

Building Name:

Address: 21 Queen St W

Site Area (ha/ac): 0.06 / 0.15

GFA (m2/sq.ft): 210 / 2,258

Tenure: RNTL

Storeys: 2

of Units: 3

Units per ha/ac: 50 / 20

FSI: 0.35

Centre ID: 1244

Z Area Map: 8

Character Area: Port Credit NHD (West)

Designation: Medium Density

Zoning: RM4-64

Parking Spaces:

Building ID P 39

Building Name:

Address: 19 Queen St W

Site Area (ha/ac): 0.06 / 0.15

GFA (m2/sq.ft): 210 / 2,258

Tenure: RNTL

Storeys: 2

of Units: 3

Units per ha/ac: 50 / 20

FSI: 0.35

Residential Directory 2016: Plex

Centre ID: 1245

Z Area Map: 8

Character Area: Port Credit NHD (West)

Designation: Low Density II

Zoning: RM7

Parking Spaces:

Building ID P 40

Building Name:

Address: 34 Mississauga Rd N

Site Area (ha/ac): 0.03 / 0.07

GFA (m2/sq.ft): 164 / 1,764

Tenure: RNTL

Storeys: 2

of Units: 3

Units per ha/ac: 100 / 40

FSI: 0.55

Centre ID: 1246

Z Area Map: 8

Character Area: Port Credit NHD (West)

Designation: High Density

Zoning: RA1-34

Parking Spaces:

Building ID P 41

Building Name:

Address: 69 High St W

Site Area (ha/ac): 0.05 / 0.12

GFA (m2/sq.ft): 205 / 2,204

Tenure: RNTL

Storeys: 2

of Units: 3

Units per ha/ac: 60 / 24

FSI: 0.41

Centre ID: 1247

Z Area Map: 8

Character Area: Port Credit CN

Designation: High Density

Zoning: RA1-36

Parking Spaces:

Building ID P 42

Building Name:

Address: 65 Mississauga Rd N

Site Area (ha/ac): 0.05 / 0.12

GFA (m2/sq.ft): 224 / 2,412

Tenure: RNTL

Storeys: 2

of Units: 3

Units per ha/ac: 60 / 24

FSI: 0.45

Centre ID: 1248

Z Area Map: 8

Character Area: Port Credit CN

Designation: High Density

Zoning: RA1-36

Parking Spaces:

Building ID P 43

Building Name:

Address: 63 Mississauga Rd N

Site Area (ha/ac): 0.05 / 0.12

GFA (m2/sq.ft): 224 / 2,412

Tenure: RNTL

Storeys: 2

of Units: 3

Units per ha/ac: 60 / 24

FSI: 0.45

Centre ID: 1249

Z Area Map: 8

Character Area: Port Credit CN

Designation: High Density

Zoning: RA1-36

Parking Spaces:

Building ID P 44

Building Name:

Address: 61 Mississauga Rd N

Site Area (ha/ac): 0.05 / 0.12

GFA (m2/sq.ft): 224 / 2,412

Tenure: RNTL

Storeys: 2

of Units: 3

Units per ha/ac: 60 / 24

FSI: 0.45

Centre ID: 1252

Z Area Map: 8

Character Area: Port Credit CN

Designation: High Density

Zoning: RA1-35

Parking Spaces: 8

Building ID P 46

Building Name:

Address: 13 Mississauga Rd N

Site Area (ha/ac): 0.03 / 0.08

GFA (m2/sq.ft): 248 / 2,673

Tenure: RNTL

Storeys: 2

of Units: 3

Units per ha/ac: 89 / 36

FSI: 0.74

Centre ID: 1252

Z Area Map: 8

Character Area: Port Credit CN

Designation: High Density

Zoning: RA1-35

Parking Spaces: 8

Building ID P 1217

Building Name:

Address: 15 Mississauga Rd N

Site Area (ha/ac): 0.03 / 0.08

GFA (m2/sq.ft): 248 / 2,673

Tenure: RNTL

Storeys: 2

of Units: 3

Units per ha/ac: 89 / 36

FSI: 0.74

Residential Directory 2016: Plex

Centre ID: 1253
Z Area Map: 8
Character Area: Port Credit CN
Designation: High Density
Zoning: RA1-35
Parking Spaces: 12

Building ID P 47
Building Name:
Address: 9 Mississauga Rd N
Site Area (ha/ac): 0.03 / 0.08
GFA (m2/sq.ft): 188 / 2,024

Tenure: RNTL
Storeys: 2
of Units: 2
Units per ha/ac: 59 / 24
FSI: 0.56

Centre ID: 1253
Z Area Map: 8
Character Area: Port Credit CN
Designation: High Density
Zoning: RA1-35
Parking Spaces: 12

Building ID P 1218
Building Name:
Address: 11 Mississauga Rd N
Site Area (ha/ac): 0.03 / 0.08
GFA (m2/sq.ft): 188 / 2,024

Tenure: RNTL
Storeys: 2
of Units: 2
Units per ha/ac: 59 / 24
FSI: 0.56

Centre ID: 1256
Z Area Map: 8
Character Area: Port Credit CN
Designation: Medium Density
Zoning: RM4-54
Parking Spaces:

Building ID P 49
Building Name:
Address: 14 Front St N
Site Area (ha/ac): 0.07 / 0.17
GFA (m2/sq.ft): 231 / 2,484

Tenure: RNTL
Storeys: 2
of Units: 2
Units per ha/ac: 29 / 12
FSI: 0.33

Centre ID: 1257
Z Area Map: 8
Character Area: Port Credit CN
Designation: Mixed Use
Zoning: C4
Parking Spaces:

Building ID P 50
Building Name:
Address: 12 Stavebank Rd
Site Area (ha/ac): 0.04 / 0.10
GFA (m2/sq.ft): 239 / 2,573

Tenure: RNTL
Storeys: 2
of Units: 3
Units per ha/ac: 75 / 30
FSI: 0.60

Centre ID: 1258
Z Area Map: 8
Character Area: Port Credit CN
Designation: High Density
Zoning: RA2-48
Parking Spaces: 3

Building ID P 51
Building Name:
Address: 72 High St E
Site Area (ha/ac): 0.06 / 0.15
GFA (m2/sq.ft): 208 / 2,240

Tenure: RNTL
Storeys: 2
of Units: 3
Units per ha/ac: 50 / 20
FSI: 0.35

Centre ID: 1259
Z Area Map: 8
Character Area: Port Credit CN
Designation: High Density
Zoning: D-5
Parking Spaces:

Building ID P 52
Building Name:
Address: 69 High St E
Site Area (ha/ac): 0.06 / 0.15
GFA (m2/sq.ft): 208 / 2,240

Tenure: RNTL
Storeys: 2
of Units: 3
Units per ha/ac: 50 / 20
FSI: 0.35

Centre ID: 1260
Z Area Map: 8
Character Area: Port Credit CN
Designation: Mixed Use
Zoning: C4
Parking Spaces: 7

Building ID P 53
Building Name:
Address: 71 High St E
Site Area (ha/ac): 0.06 / 0.15
GFA (m2/sq.ft): 192 / 2,066

Tenure: RNTL
Storeys: 2
of Units: 3
Units per ha/ac: 50 / 20
FSI: 0.32

Residential Directory 2016: Plex

Centre ID: 1261

Z Area Map: 7

Character Area: Port Credit NHD (East)

Designation: Low Density II

Zoning: RM7

Parking Spaces:

Building ID P 54

Building Name:

Address: 16 Elmwood Ave N

Site Area (ha/ac): 0.06 / 0.15

GFA (m2/sq.ft): 191 / 2,052

Tenure: RNTL

Storeys: 2

of Units: 3

Units per ha/ac: 50 / 20

FSI: 0.32

Centre ID: 1262

Z Area Map: 7

Character Area: Port Credit NHD (East)

Designation: Low Density II

Zoning: RM7

Parking Spaces: 4

Building ID P 55

Building Name:

Address: 12 Elmwood Ave N

Site Area (ha/ac): 0.06 / 0.15

GFA (m2/sq.ft): 192 / 2,067

Tenure: RNTL

Storeys: 2

of Units: 2

Units per ha/ac: 33 / 13

FSI: 0.32

Centre ID: 1263

Z Area Map: 7

Character Area: Port Credit NHD (East)

Designation: Low Density II

Zoning: RM7

Parking Spaces:

Building ID P 56

Building Name:

Address: 21 Elmwood Ave N

Site Area (ha/ac): 0.06 / 0.15

GFA (m2/sq.ft): 164 / 1,760

Tenure: RNTL

Storeys: 2

of Units: 2

Units per ha/ac: 33 / 13

FSI: 0.27

Centre ID: 1264

Z Area Map: 7

Character Area: Port Credit NHD (East)

Designation: Low Density I

Zoning: R15

Parking Spaces:

Building ID P 57

Building Name:

Address: 1 Wanita Rd

Site Area (ha/ac): 0.06 / 0.15

GFA (m2/sq.ft): 208 / 2,242

Tenure: RNTL

Storeys: 2

of Units: 3

Units per ha/ac: 50 / 20

FSI: 0.35

Centre ID: 1265

Z Area Map: 7

Character Area: Port Credit NHD (East)

Designation: Low Density I

Zoning: R15

Parking Spaces:

Building ID P 58

Building Name:

Address: 3 Wanita Rd

Site Area (ha/ac): 0.06 / 0.15

GFA (m2/sq.ft): 208 / 2,242

Tenure: RNTL

Storeys: 2

of Units: 3

Units per ha/ac: 50 / 20

FSI: 0.35

Centre ID: 1266

Z Area Map: 7

Character Area: Port Credit NHD (East)

Designation: Low Density I

Zoning: R15

Parking Spaces:

Building ID P 59

Building Name:

Address: 5 Wanita Rd

Site Area (ha/ac): 0.06 / 0.15

GFA (m2/sq.ft): 190 / 2,040

Tenure: RNTL

Storeys: 2

of Units: 3

Units per ha/ac: 50 / 20

FSI: 0.32

Centre ID: 1267

Z Area Map: 7

Character Area: Port Credit NHD (East)

Designation: Low Density I

Zoning: R15

Parking Spaces:

Building ID P 60

Building Name:

Address: 2 Carlis Pl

Site Area (ha/ac): 0.06 / 0.15

GFA (m2/sq.ft): 217 / 2,338

Tenure: RNTL

Storeys: 2

of Units: 3

Units per ha/ac: 50 / 20

FSI: 0.36

Residential Directory 2016: Plex

Centre ID: 1268

Z Area Map: 7

Character Area: Port Credit NHD (East)

Designation: Low Density I

Zoning: R15

Parking Spaces:

Building ID P 61

Building Name:

Address: 3 Carlis Pl

Site Area (ha/ac): 0.07 / 0.17

GFA (m2/sq.ft): 248 / 2,672

Tenure: RNTL

Storeys: 3

of Units: 3

Units per ha/ac: 43 / 17

FSI: 0.35

Centre ID: 1269

Z Area Map: 7

Character Area: Port Credit NHD (East)

Designation: Low Density I

Zoning: R15

Parking Spaces:

Building ID P 62

Building Name:

Address: 4 Carlis Pl

Site Area (ha/ac): 0.06 / 0.15

GFA (m2/sq.ft): 218 / 2,348

Tenure: RNTL

Storeys: 2

of Units: 2

Units per ha/ac: 33 / 13

FSI: 0.36

Centre ID: 1270

Z Area Map: 7

Character Area: Port Credit NHD (East)

Designation: Low Density I

Zoning: R15

Parking Spaces:

Building ID P 63

Building Name:

Address: 5 Carlis Pl

Site Area (ha/ac): 0.07 / 0.17

GFA (m2/sq.ft): 239 / 2,568

Tenure: RNTL

Storeys: 2

of Units: 2

Units per ha/ac: 29 / 12

FSI: 0.34

Centre ID: 1271

Z Area Map: 7

Character Area: Port Credit NHD (East)

Designation: Low Density I

Zoning: R15

Parking Spaces:

Building ID P 64

Building Name:

Address: 6 Carlis Pl

Site Area (ha/ac): 0.06 / 0.15

GFA (m2/sq.ft): 223 / 2,400

Tenure: RNTL

Storeys: 2

of Units: 2

Units per ha/ac: 33 / 13

FSI: 0.37

Centre ID: 1272

Z Area Map: 7

Character Area: Port Credit NHD (East)

Designation: Low Density I

Zoning: R15

Parking Spaces:

Building ID P 65

Building Name:

Address: 7 Carlis Pl

Site Area (ha/ac): 0.08 / 0.20

GFA (m2/sq.ft): 264 / 2,842

Tenure: RNTL

Storeys: 2

of Units: 2

Units per ha/ac: 25 / 10

FSI: 0.33

Centre ID: 1273

Z Area Map: 7

Character Area: Port Credit NHD (East)

Designation: Low Density I

Zoning: R15

Parking Spaces:

Building ID P 66

Building Name:

Address: 8 Carlis Pl

Site Area (ha/ac): 0.06 / 0.15

GFA (m2/sq.ft): 236 / 2,536

Tenure: RNTL

Storeys: 2

of Units: 5

Units per ha/ac: 83 / 34

FSI: 0.39

Centre ID: 1274

Z Area Map: 7

Character Area: Port Credit NHD (East)

Designation: Low Density I

Zoning: R15

Parking Spaces:

Building ID P 67

Building Name:

Address: 42 Oakwood Ave S

Site Area (ha/ac): 0.07 / 0.17

GFA (m2/sq.ft): 227 / 2,448

Tenure: RNTL

Storeys: 2

of Units: 3

Units per ha/ac: 43 / 17

FSI: 0.32

Residential Directory 2016: Plex

Centre ID: 1275

Z Area Map: 7

Character Area: Port Credit NHD (East)

Designation: Low Density I

Zoning: R15

Parking Spaces:

Building ID P 68

Building Name:

Address: 46 Oakwood Ave S

Site Area (ha/ac): 0.07 / 0.17

GFA (m2/sq.ft): 218 / 2,348

Tenure: RNTL

Storeys: 2

of Units: 3

Units per ha/ac: 43 / 17

FSI: 0.31

Centre ID: 1276

Z Area Map: 7

Character Area: Port Credit NHD (East)

Designation: Low Density I

Zoning: R15

Parking Spaces:

Building ID P 69

Building Name:

Address: 22 Wanita Rd

Site Area (ha/ac): 0.06 / 0.15

GFA (m2/sq.ft): 234 / 2,514

Tenure: RNTL

Storeys: 2

of Units: 2

Units per ha/ac: 33 / 13

FSI: 0.39

Centre ID: 1277

Z Area Map: 7

Character Area: Port Credit NHD (East)

Designation: Low Density I

Zoning: R15

Parking Spaces:

Building ID P 70

Building Name:

Address: 30 Cumberland Dr

Site Area (ha/ac): 0.06 / 0.15

GFA (m2/sq.ft): 203 / 2,190

Tenure: RNTL

Storeys: 2

of Units: 3

Units per ha/ac: 50 / 20

FSI: 0.34

Centre ID: 1278

Z Area Map: 7

Character Area: Port Credit NHD (East)

Designation: Low Density I

Zoning: R15

Parking Spaces:

Building ID P 71

Building Name:

Address: 34 Cumberland Dr

Site Area (ha/ac): 0.06 / 0.15

GFA (m2/sq.ft): 236 / 2,544

Tenure: RNTL

Storeys: 2

of Units: 3

Units per ha/ac: 50 / 20

FSI: 0.39

Centre ID: 1279

Z Area Map: 7

Character Area: Port Credit NHD (East)

Designation: Low Density I

Zoning: R15

Parking Spaces:

Building ID P 72

Building Name:

Address: 36 Cumberland Dr

Site Area (ha/ac): 0.06 / 0.15

GFA (m2/sq.ft): 236 / 2,544

Tenure: RNTL

Storeys: 2

of Units: 3

Units per ha/ac: 50 / 20

FSI: 0.39

Centre ID: 1280

Z Area Map: 7

Character Area: Port Credit NHD (East)

Designation: Low Density II

Zoning: RM7

Parking Spaces:

Building ID P 73

Building Name:

Address: 33 Woodlawn Ave

Site Area (ha/ac): 0.06 / 0.15

GFA (m2/sq.ft): 190 / 2,040

Tenure: RNTL

Storeys: 2

of Units: 2

Units per ha/ac: 33 / 13

FSI: 0.32

Centre ID: 1281

Z Area Map: 7

Character Area: Port Credit NHD (East)

Designation: Low Density II

Zoning: RM7

Parking Spaces:

Building ID P 74

Building Name:

Address: 30 Oakwood Ave N

Site Area (ha/ac): 0.07 / 0.17

GFA (m2/sq.ft): 221 / 2,384

Tenure: RNTL

Storeys: 2

of Units: 3

Units per ha/ac: 43 / 17

FSI: 0.32

Residential Directory 2016: Plex

Centre ID: 1283

Z Area Map: 7

Character Area: Port Credit NHD (East)

Designation: Low Density II

Zoning: RM7

Parking Spaces: 3

Building ID P 76

Building Name:

Address: 24 Oakwood Ave N

Site Area (ha/ac): 0.06 / 0.15

GFA (m2/sq.ft): 282 / 3,040

Tenure: RNTL

Storeys: 2

of Units: 3

Units per ha/ac: 50 / 20

FSI: 0.47

Centre ID: 1284

Z Area Map: 7

Character Area: Port Credit NHD (East)

Designation: Low Density II

Zoning: RM7

Parking Spaces:

Building ID P 77

Building Name:

Address: 36 Forest Ave

Site Area (ha/ac): 0.05 / 0.12

GFA (m2/sq.ft): 208 / 2,240

Tenure: RNTL

Storeys: 2

of Units: 3

Units per ha/ac: 60 / 24

FSI: 0.42

Centre ID: 1285

Z Area Map: 7

Character Area: Port Credit NHD (East)

Designation: Mixed Use

Zoning: C4

Parking Spaces:

Building ID P 78

Building Name:

Address: 5 Oakwood Ave N

Site Area (ha/ac): 0.05 / 0.12

GFA (m2/sq.ft): 190 / 2,040

Tenure: RNTL

Storeys: 2

of Units: 2

Units per ha/ac: 40 / 16

FSI: 0.38

Centre ID: 1286

Z Area Map: 7

Character Area: Port Credit NHD (East)

Designation: Low Density II

Zoning: RM7

Parking Spaces:

Building ID P 79

Building Name:

Address: 20 Mohawk Ave

Site Area (ha/ac): 0.06 / 0.15

GFA (m2/sq.ft): 225 / 2,420

Tenure: RNTL

Storeys: 2

of Units: 3

Units per ha/ac: 50 / 20

FSI: 0.37

Centre ID: 1287

Z Area Map: 7

Character Area: Port Credit NHD (East)

Designation: Low Density I

Zoning: R15

Parking Spaces:

Building ID P 80

Building Name:

Address: 13 Minnewawa Rd

Site Area (ha/ac): 0.07 / 0.17

GFA (m2/sq.ft): 193 / 2,080

Tenure: RNTL

Storeys: 2

of Units: 3

Units per ha/ac: 43 / 17

FSI: 0.28

Centre ID: 1288

Z Area Map: 7

Character Area: Port Credit NHD (East)

Designation: Low Density I

Zoning: R15

Parking Spaces:

Building ID P 81

Building Name:

Address: 31 Wanita Rd

Site Area (ha/ac): 0.06 / 0.15

GFA (m2/sq.ft): 236 / 2,538

Tenure: RNTL

Storeys: 2

of Units: 2

Units per ha/ac: 32 / 13

FSI: 0.38

Centre ID: 1290

Z Area Map: 7

Character Area: Port Credit NHD (East)

Designation: Low Density II

Zoning: RM7

Parking Spaces:

Building ID P 83

Building Name:

Address: 25 Mohawk Ave

Site Area (ha/ac): 0.06 / 0.15

GFA (m2/sq.ft): 308 / 3,310

Tenure: RNTL

Storeys: 2

of Units: 3

Units per ha/ac: 50 / 20

FSI: 0.51

Residential Directory 2016: Plex

Centre ID: 1291

Z Area Map: 7

Character Area: Port Credit NHD (East)

Designation: Low Density I

Zoning: R15

Parking Spaces:

Building ID P 84

Building Name:

Address: 7 Wenonah Dr

Site Area (ha/ac): 0.07 / 0.17

GFA (m2/sq.ft): 193 / 2,080

Tenure: RNTL

Storeys: 2

of Units: 3

Units per ha/ac: 43 / 17

FSI: 0.28

Centre ID: 1292

Z Area Map: 7

Character Area: Port Credit NHD (East)

Designation: Low Density I

Zoning: R15

Parking Spaces:

Building ID P 85

Building Name:

Address: 50 Minnewawa Rd

Site Area (ha/ac): 0.10 / 0.25

GFA (m2/sq.ft): 185 / 1,988

Tenure: RNTL

Storeys: 2

of Units: 2

Units per ha/ac: 20 / 8

FSI: 0.18

Centre ID: 1293

Z Area Map: 7

Character Area: Port Credit NHD (East)

Designation: Low Density I

Zoning: R15

Parking Spaces:

Building ID P 86

Building Name:

Address: 109 Cumberland Dr

Site Area (ha/ac): 0.07 / 0.17

GFA (m2/sq.ft): 240 / 2,584

Tenure: RNTL

Storeys: 2

of Units: 3

Units per ha/ac: 43 / 17

FSI: 0.34

Centre ID: 1294

Z Area Map: 7

Character Area: Port Credit NHD (East)

Designation: Low Density I

Zoning: R15

Parking Spaces:

Building ID P 87

Building Name:

Address: 125 Cumberland Dr

Site Area (ha/ac): 0.06 / 0.15

GFA (m2/sq.ft): 223 / 2,400

Tenure: RNTL

Storeys: 2

of Units: 2

Units per ha/ac: 33 / 13

FSI: 0.37

Centre ID: 1295

Z Area Map: 7

Character Area: Port Credit NHD (East)

Designation: Low Density I

Zoning: R15

Parking Spaces:

Building ID P 88

Building Name:

Address: 134 Cumberland Dr

Site Area (ha/ac): 0.47 / 1.16

GFA (m2/sq.ft): 285 / 3,073

Tenure: RNTL

Storeys: 2

of Units: 3

Units per ha/ac: 6 / 3

FSI: 0.06

Centre ID: 1296

Z Area Map: 8

Character Area: Port Credit CN

Designation: High Density

Zoning: H-RA2-48

Parking Spaces:

Building ID P 89

Building Name:

Address: 22 Ann St

Site Area (ha/ac): 0.05 / 0.12

GFA (m2/sq.ft): 220 / 2,368

Tenure: RNTL

Storeys: 2

of Units: 3

Units per ha/ac: 60 / 24

FSI: 0.44

Centre ID: 1297

Z Area Map: 8

Character Area: Port Credit NHD (West)

Designation: Low Density I

Zoning: R15-7

Parking Spaces: 8

Building ID P 90

Building Name:

Address: 9 Ben Machree Dr

Site Area (ha/ac): 0.07 / 0.17

GFA (m2/sq.ft): 406 / 4,371

Tenure: RNTL

Storeys: 2

of Units: 3

Units per ha/ac: 43 / 18

FSI: 0.59

Residential Directory 2016: Plex

Centre ID: 1309
Z Area Map: 21
Character Area: Mississauga Valleys NHD
Designation: Low Density II
Zoning: RM1-22
Parking Spaces: 12

Building ID P 1114
Building Name:
Address: 3634, 3638 Cawthra Rd
Site Area (ha/ac): 0.09 / 0.22
GFA (m2/sq.ft): 441 / 4,742

Tenure: RNTL
Storeys: 3
of Units: 6
Units per ha/ac: 67 / 27
FSI: 0.49

Centre ID: 1314
Z Area Map: 6
Character Area: Lakeview NHD
Designation: Low Density II
Zoning: R3
Parking Spaces: 5

Building ID P 1117
Building Name:
Address: 1072 Ogden Ave
Site Area (ha/ac): 0.05 / 0.12
GFA (m2/sq.ft): 189 / 2,030

Tenure: RNTL
Storeys: 2
of Units: 3
Units per ha/ac: 60 / 24
FSI: 0.38

Centre ID: 1315
Z Area Map: 7
Character Area: Lakeview NHD
Designation: Mixed Use
Zoning: C4-20
Parking Spaces: 10

Building ID P 1118
Building Name:
Address: 514, 516 Lakeshore Rd E
Site Area (ha/ac): 0.10 / 0.25
GFA (m2/sq.ft): /

Tenure: RNTL
Storeys: 2
of Units: 3
Units per ha/ac: 30 / 12
FSI:

Centre ID: 1316
Z Area Map: 7
Character Area: Lakeview NHD
Designation: Low Density II
Zoning: D
Parking Spaces:

Building ID P 1119
Building Name:
Address: 1041 Shaw Dr
Site Area (ha/ac): 0.09 / 0.22
GFA (m2/sq.ft): 346 / 3,720

Tenure: RNTL
Storeys: 2
of Units: 4
Units per ha/ac: 44 / 18
FSI: 0.38

Centre ID: 1317
Z Area Map: 7
Character Area: Lakeview NHD
Designation: Low Density II
Zoning: D
Parking Spaces: 3

Building ID P 1120
Building Name:
Address: 1081,1091 Enola Ave
Site Area (ha/ac): 0.09 / 0.22
GFA (m2/sq.ft): 205 / 2,202

Tenure: RNTL
Storeys: 2
of Units: 4
Units per ha/ac: 44 / 18
FSI: 0.23

Centre ID: 1319
Z Area Map: 6
Character Area: Lakeview NHD
Designation: Medium Density
Zoning: R3
Parking Spaces: 6

Building ID P 1122
Building Name:
Address: 721 Gardner Ave
Site Area (ha/ac): 0.06 / 0.15
GFA (m2/sq.ft): 172 / 1,848

Tenure: RNTL
Storeys: 2
of Units: 2
Units per ha/ac: 33 / 13
FSI: 0.29

Centre ID: 1322
Z Area Map: 6
Character Area: Lakeview NHD
Designation: Low Density II
Zoning: R3
Parking Spaces: 5

Building ID P 1125
Building Name:
Address: 1033 Gardner Ave
Site Area (ha/ac): 0.05 / 0.12
GFA (m2/sq.ft): 156 / 1,682

Tenure: RNTL
Storeys: 2
of Units: 3
Units per ha/ac: 60 / 24
FSI: 0.31

Residential Directory 2016: Plex

Centre ID: 1332

Z Area Map: 6

Character Area: Lakeview NHD

Designation: Low Density II

Zoning: R3

Parking Spaces:

Building ID P 1126

Building Name:

Address: 1043 Haig Blvd

Site Area (ha/ac): 0.10 / 0.25

GFA (m2/sq.ft): 234 / 2,520

Tenure: RNTL

Storeys: 2

of Units: 2

Units per ha/ac: 20 / 8

FSI: 0.23

Centre ID: 1331

Z Area Map: 8

Character Area: Port Credit NHD (West)

Designation: Low Density II

Zoning: RM7

Parking Spaces:

Building ID P 1134

Building Name:

Address: 29 Broadview Ave

Site Area (ha/ac): 0.06 / 0.15

GFA (m2/sq.ft): /

Tenure: RNTL

Storeys: 2

of Units: 3

Units per ha/ac: 50 / 20

FSI:

Centre ID: 1332

Z Area Map: 8

Character Area: Port Credit NHD (West)

Designation: Low Density I

Zoning: R15

Parking Spaces:

Building ID P 1135

Building Name:

Address: 39 Ben Machree Dr

Site Area (ha/ac): 0.09 / 0.22

GFA (m2/sq.ft): /

Tenure: RNTL

Storeys: 2

of Units: 2

Units per ha/ac: 22 / 9

FSI:

Centre ID: 1334

Z Area Map: 8

Character Area: Port Credit NHD (West)

Designation: Low Density II

Zoning: RM7

Parking Spaces:

Building ID P 1137

Building Name:

Address: 44 Wesley Ave

Site Area (ha/ac): 0.14 / 0.34

GFA (m2/sq.ft): /

Tenure: RNTL

Storeys: 2

of Units: 3

Units per ha/ac: 22 / 9

FSI:

Centre ID: 1335

Z Area Map: 8

Character Area: Port Credit CN

Designation: High Density

Zoning: H-RA2-48

Parking Spaces:

Building ID P 1138

Building Name:

Address: 24 Ann St

Site Area (ha/ac): 0.05 / 0.13

GFA (m2/sq.ft): /

Tenure: RNTL

Storeys: 2

of Units: 4

Units per ha/ac: 78 / 32

FSI:

Centre ID: 1336

Z Area Map: 8

Character Area: Port Credit CN

Designation: High Density

Zoning: RA2-48

Parking Spaces:

Building ID P 1139

Building Name:

Address: 42 Park St E

Site Area (ha/ac): 0.06 / 0.15

GFA (m2/sq.ft): /

Tenure: RNTL

Storeys: 3

of Units: 2

Units per ha/ac: 34 / 14

FSI:

Centre ID: 1338

Z Area Map: 8

Character Area: Port Credit NHD (West)

Designation: Low Density II

Zoning: RM7

Parking Spaces: 4

Building ID P 1141

Building Name:

Address: 153 High St W

Site Area (ha/ac): 0.05 / 0.12

GFA (m2/sq.ft): /

Tenure: RNTL

Storeys: 2

of Units: 2

Units per ha/ac: 43 / 17

FSI:

Residential Directory 2016: Plex

Centre ID: 1339	Building ID P 1142	Tenure: RNTL
Z Area Map: 8	Building Name:	Storeys: 2
Character Area: Port Credit NHD (West)	Address: 52 Mississauga Rd N	# of Units: 3
Designation: Medium Density	Site Area (ha/ac): 0.08 / 0.21	Units per ha/ac: 36 / 15
Zoning: RM4-64	GFA (m2/sq.ft): /	FSI:
Parking Spaces: 3		

Centre ID: 1340	Building ID P 1143	Tenure: RNTL
Z Area Map: 8	Building Name:	Storeys: 2
Character Area: Port Credit NHD (West)	Address: 26, 28, 30, 32 Mississauga Rd N	# of Units: 4
Designation: Low Density II	Site Area (ha/ac): 0.06 / 0.14	Units per ha/ac: 73 / 29
Zoning: RM7	GFA (m2/sq.ft): 131 / 1,406	FSI: 0.24
Parking Spaces:		

Centre ID: 1342	Building ID P 1145	Tenure: RNTL
Z Area Map: 8	Building Name:	Storeys: 2
Character Area: Port Credit NHD (West)	Address: 44 Maple Ave S	# of Units: 3
Designation: Low Density I	Site Area (ha/ac): 0.06 / 0.14	Units per ha/ac: 54 / 22
Zoning: R15	GFA (m2/sq.ft): /	FSI:
Parking Spaces:		

Centre ID: 1343	Building ID P 1146	Tenure: RNTL
Z Area Map: 8	Building Name:	Storeys: 2
Character Area: Port Credit NHD (West)	Address: 15 Mississauga Rd S	# of Units: 3
Designation: Mixed Use	Site Area (ha/ac): 0.20 / 0.49	Units per ha/ac: 15 / 6
Zoning: C4-35	GFA (m2/sq.ft): /	FSI:
Parking Spaces:		

Centre ID: 1344	Building ID P 1147	Tenure: RNTL
Z Area Map: 8	Building Name:	Storeys: 2
Character Area: Port Credit NHD (West)	Address: 23, 25 Peter St S	# of Units: 2
Designation: Low Density I	Site Area (ha/ac): 0.10 / 0.24	Units per ha/ac: 21 / 8
Zoning: R15-3	GFA (m2/sq.ft): /	FSI:
Parking Spaces:		

Centre ID: 1345	Building ID P 1148	Tenure: RNTL
Z Area Map: 8	Building Name:	Storeys: 2
Character Area: Port Credit NHD (West)	Address: 26 John St S	# of Units: 3
Designation: Low Density I	Site Area (ha/ac): 0.03 / 0.07	Units per ha/ac: 111 / 45
Zoning: R15-1	GFA (m2/sq.ft): /	FSI:
Parking Spaces:		

Centre ID: 1346	Building ID P 1149	Tenure: RNTL
Z Area Map: 8	Building Name:	Storeys: 3
Character Area: Port Credit CN	Address: 6 Stavebank Rd	# of Units: 4
Designation: Mixed Use	Site Area (ha/ac): 0.04 / 0.09	Units per ha/ac: 105 / 43
Zoning: C4	GFA (m2/sq.ft): /	FSI:
Parking Spaces:		

Residential Directory 2016: Plex

Centre ID: 1347

Z Area Map: 7

Character Area: Port Credit NHD (East)

Designation: Low Density I

Zoning: R15

Parking Spaces:

Building ID P 1150

Building Name:

Address: 48 Oakwood Ave S

Site Area (ha/ac): 0.08 / 0.21

GFA (m2/sq.ft): /

Tenure: RNTL

Storeys: 2

of Units: 2

Units per ha/ac: 24 / 10

FSI:

Centre ID: 1349

Z Area Map: 7

Character Area: Port Credit NHD (East)

Designation: Low Density II

Zoning: RM7

Parking Spaces:

Building ID P 1152

Building Name:

Address: 30 Forest Ave

Site Area (ha/ac): 0.05 / 0.13

GFA (m2/sq.ft): 218 / 2,350

Tenure: RNTL

Storeys: 2

of Units: 2

Units per ha/ac: 39 / 16

FSI: 0.43

Centre ID: 1350

Z Area Map: 7

Character Area: Port Credit NHD (East)

Designation: Low Density II

Zoning: RM7

Parking Spaces: 4

Building ID P 1153

Building Name:

Address: 30 Briarwood Ave

Site Area (ha/ac): 0.07 / 0.17

GFA (m2/sq.ft): 210 / 2,256

Tenure: RNTL

Storeys: 2

of Units: 3

Units per ha/ac: 43 / 18

FSI: 0.30

Centre ID: 1351

Z Area Map: 7

Character Area: Port Credit NHD (East)

Designation: Low Density I

Zoning: R15

Parking Spaces:

Building ID P 1154

Building Name:

Address: 35 Wanita Rd

Site Area (ha/ac): 0.06 / 0.14

GFA (m2/sq.ft): 218 / 2,346

Tenure: RNTL

Storeys: 2

of Units: 2

Units per ha/ac: 36 / 15

FSI: 0.40

Centre ID: 1352

Z Area Map: 7

Character Area: Port Credit NHD (East)

Designation: Low Density I

Zoning: R15

Parking Spaces:

Building ID P 1155

Building Name:

Address: 64 Minnewawa Rd

Site Area (ha/ac): 0.06 / 0.14

GFA (m2/sq.ft): 205 / 2,202

Tenure: RNTL

Storeys: 2

of Units: 3

Units per ha/ac: 54 / 22

FSI: 0.37

Centre ID: 1353

Z Area Map: 7

Character Area: Port Credit NHD (East)

Designation: Mixed Use

Zoning: C4

Parking Spaces:

Building ID P 1156

Building Name:

Address: 341 Lakeshore Rd E

Site Area (ha/ac): 0.03 / 0.07

GFA (m2/sq.ft): 271 / 2,920

Tenure: RNTL

Storeys: 2

of Units: 4

Units per ha/ac: 133 / 54

FSI: 0.90

Centre ID: 1364

Z Area Map: 39E

Character Area: Streetsville NHD

Designation: Low Density I

Zoning: R2-50

Parking Spaces: 4

Building ID P 1168

Building Name:

Address: 2230 Britannia Rd W

Site Area (ha/ac): 0.24 / 0.58

GFA (m2/sq.ft): 200 / 2,154

Tenure: RNTL

Storeys: 1

of Units: 4

Units per ha/ac: 17 / 7

FSI: 0.09

Residential Directory 2016: Plex

Centre ID: 1366

Z Area Map: 39E

Character Area: Streetsville CN

Designation: High Density

Zoning: D

Parking Spaces: 6

Building ID P 1170

Building Name:

Address: 51 Tannery St

Site Area (ha/ac): 0.30 / 0.74

GFA (m2/sq.ft): 635 / 6,839

Tenure: RNTL

Storeys: 2

of Units: 6

Units per ha/ac: 20 / 8

FSI: 0.21

Centre ID: 1367

Z Area Map: 39E

Character Area: Streetsville NHD

Designation: Low Density I

Zoning: R2-50

Parking Spaces: 6

Building ID P 1171

Building Name: Yue Tak Temple

Address: 3 Theodore Dr

Site Area (ha/ac): 0.13 / 0.31

GFA (m2/sq.ft): 202 / 2,178

Tenure:

Storeys: 2

of Units: 3

Units per ha/ac: 24 / 10

FSI: 0.16

Centre ID: 1368

Z Area Map: 39E

Character Area: Streetsville CN

Designation: Mixed Use

Zoning: C4-38

Parking Spaces: 4

Building ID P 1172

Building Name:

Address: 30 Queen St S

Site Area (ha/ac): 0.05 / 0.11

GFA (m2/sq.ft): 425 / 4,571

Tenure: RNTL

Storeys: 3

of Units: 5

Units per ha/ac: 108 / 44

FSI: 0.92

Centre ID: 1383

Z Area Map: 7

Character Area: Mineola NHD

Designation: Low Density II

Zoning: R3-1

Parking Spaces: 5

Building ID P 1191

Building Name:

Address: 243 Troy St

Site Area (ha/ac): 0.05 / 0.13

GFA (m2/sq.ft): 140 / 1,508

Tenure: RNTL

Storeys: 2

of Units: 3

Units per ha/ac: 57 / 23

FSI: 0.26

Centre ID: 1384

Z Area Map: 6

Character Area: Lakeview NHD

Designation: Mixed Use

Zoning: C4

Parking Spaces: 4

Building ID P 1192

Building Name:

Address: 929 Lakeshore Rd E

Site Area (ha/ac): 0.03 / 0.08

GFA (m2/sq.ft): 158 / 1,700

Tenure: RNTL

Storeys: 2

of Units: 3

Units per ha/ac: 91 / 37

FSI: 0.48

Centre ID: 1409

Z Area Map: 48W

Character Area: Malton NHD

Designation: Low Density II

Zoning: RM1

Parking Spaces:

Building ID P 1215

Building Name:

Address: 3201, 3203 Victory Cres

Site Area (ha/ac): 0.08 / 0.20

GFA (m2/sq.ft): 289 / 3,106

Tenure: RNTL

Storeys: 2

of Units: 5

Units per ha/ac: 61 / 25

FSI: 0.35

Centre ID: 1410

Z Area Map: 48W

Character Area: Malton NHD

Designation: Low Density II

Zoning: RM1

Parking Spaces:

Building ID P 1216

Building Name:

Address: 3799, 3801 Woodruff Cres

Site Area (ha/ac): 0.07 / 0.17

GFA (m2/sq.ft): 282 / 3,036

Tenure: RNTL

Storeys: 3

of Units: 4

Units per ha/ac: 57 / 23

FSI: 0.40

Residential Directory 2016: Plex

Centre ID: 1411

Z Area Map: 8

Character Area: Port Credit CN

Designation: High Density

Zoning: RA2-48

Parking Spaces:

Building ID P 1219

Building Name:

Address: 45 Park St E

Site Area (ha/ac): 0.07 / 0.18

GFA (m2/sq.ft): 155 / 1,666

Tenure: RNTL

Storeys: 2

of Units: 3

Units per ha/ac: 42 / 17

FSI: 0.22

Centre ID: 1412

Z Area Map: 39E

Character Area: Streetsville NHD

Designation: Low Density I

Zoning: R3-69

Parking Spaces:

Building ID P 1221

Building Name:

Address: 251 Hillside Dr

Site Area (ha/ac): 0.11 / 0.28

GFA (m2/sq.ft): 167 / 1,800

Tenure: RNTL

Storeys: 2

of Units: 2

Units per ha/ac: 17 / 7

FSI: 0.15

Centre ID: 1413

Z Area Map: 39E

Character Area: Streetsville CN

Designation: Low Density II

Zoning: RM7-1

Parking Spaces:

Building ID P 1222

Building Name:

Address: 25 Princess St

Site Area (ha/ac): 0.14 / 0.34

GFA (m2/sq.ft): 271 / 2,918

Tenure: RNTL

Storeys: 2

of Units: 4

Units per ha/ac: 29 / 12

FSI: 0.19

Centre ID: 1414

Z Area Map: 39E

Character Area: Streetsville CN

Designation: Low Density I

Zoning: R3

Parking Spaces:

Building ID P 1223

Building Name:

Address: 296 Queen St S

Site Area (ha/ac): 0.12 / 0.29

GFA (m2/sq.ft): 219 / 2,358

Tenure: RNTL

Storeys: 2

of Units: 2

Units per ha/ac: 17 / 7

FSI: 0.19

Centre ID: 1415

Z Area Map: 39E

Character Area: Streetsville NHD

Designation: Low Density I

Zoning: R3

Parking Spaces:

Building ID P 1224

Building Name:

Address: 334 Queen St S

Site Area (ha/ac): 0.07 / 0.18

GFA (m2/sq.ft): 120 / 1,297

Tenure: RNTL

Storeys: 1

of Units: 2

Units per ha/ac: 28 / 11

FSI: 0.17

Centre ID: 1416

Z Area Map: 38W

Character Area: Streetsville NHD

Designation: Low Density I

Zoning: R3

Parking Spaces:

Building ID P 1225

Building Name:

Address: 161 Church St

Site Area (ha/ac): 0.06 / 0.14

GFA (m2/sq.ft): 207 / 2,230

Tenure: RNTL

Storeys: 2

of Units: 2

Units per ha/ac: 34 / 14

FSI: 0.36

Centre ID: 1417

Z Area Map: 38W

Character Area: Streetsville CN

Designation: Mixed Use

Zoning: C4

Parking Spaces:

Building ID P 1226

Building Name:

Address: 158 Church St

Site Area (ha/ac): 0.37 / 0.92

GFA (m2/sq.ft): 211 / 2,269

Tenure: RNTL

Storeys: 1

of Units: 2

Units per ha/ac: 5 / 2

FSI: 0.06

Residential Directory 2016: Plex

Centre ID: 1419

Z Area Map: 39E

Character Area: Streetsville NHD

Designation: Medium Density

Zoning: R3

Parking Spaces:

Building ID P 1228

Building Name:

Address: 364 Queen St S

Site Area (ha/ac): 0.12 / 0.30

GFA (m2/sq.ft): 175 / 1,881

Tenure: RNTL

Storeys: 2

of Units: 2

Units per ha/ac: 16 / 7

FSI: 0.14

Centre ID: 1481

Z Area Map: 8

Character Area: Port Credit NHD (West)

Designation: Low Density II

Zoning: RM7

Parking Spaces: 5

Building ID P 1306

Building Name:

Address: 9 Benson Ave

Site Area (ha/ac): 0.06 / 0.14

GFA (m2/sq.ft): 341 / 3,673

Tenure: RNTL

Storeys: 3

of Units: 3

Units per ha/ac: 53 / 21

FSI: 0.60

Centre ID: 1502

Z Area Map: 8

Character Area: Port Credit CN

Designation: High Density

Zoning: D

Parking Spaces: 9

Building ID P 1335

Building Name:

Address: 84 High St E

Site Area (ha/ac): 0.12 / 0.31

GFA (m2/sq.ft): 433 / 4,662

Tenure: RNTL

Storeys: 3

of Units: 6

Units per ha/ac: 48 / 19

FSI: 0.35

Centre ID: 1518

Z Area Map: 8

Character Area: Port Credit NHD (West)

Designation: Medium Density

Zoning: RM4-64

Parking Spaces: 3

Building ID P 1354

Building Name:

Address: 48 Mississauga Rd N

Site Area (ha/ac): 0.05 / 0.13

GFA (m2/sq.ft): 347 / 3,735

Tenure: RNTL

Storeys: 2

of Units: 3

Units per ha/ac: 59 / 24

FSI: 0.68

Residential Directory 2016: Residential Institutional

Centre ID: 237 Z Area Map: 27 Character Area: Rathwood NHD Designation: Medium Density Zoning: RM4-41 Parking Spaces: 42	Building ID RI 286 Building Name: Sunrise Assisted Living Address: 1279 Burnhamthorpe Rd E Site Area (ha/ac): 1.17 / 2.89 GFA (m2/sq.ft): 5,644 / 60,749	Tenure: RNTL Storeys: 4 # of Units: 84 # of Beds: 0 Units per ha/ac 72 / 29 FSI: 0.48
Centre ID: 316 Z Area Map: 28 Character Area: Uptown MN Designation: High Density Zoning: RA3-8 Parking Spaces: 308	Building ID RI 1283 Building Name: Peel Youth Village Address: 99 Acorn Pl Site Area (ha/ac): 0.48 / 1.19 GFA (m2/sq.ft): 1,631 / 17,555	Tenure: RNTL-PNP Storeys: 4 # of Units: # of Beds: 48 Units per ha/ac / FSI: 0.34
Centre ID: 428 Z Area Map: 39E Character Area: Streetsville CN Designation: Mixed Use Zoning: C4-32 Parking Spaces: 14	Building ID RI 407 Building Name: Wecare Retirement Home Inc. Address: 191 Broadway St Site Area (ha/ac): 0.09 / 0.22 GFA (m2/sq.ft): 420 / 4,521	Tenure: RNTL Storeys: 3 # of Units: 10 # of Beds: 0 Units per ha/ac 113 / 46 FSI: 0.47
Centre ID: 875 Z Area Map: 59 Character Area: Western Business Park EA Designation: Mixed Use Zoning: C3-14 Parking Spaces: 24	Building ID RI 718 Building Name: Ukranian Home for the Aged Address: 3058 Winston Churchill Blvd Site Area (ha/ac): 4.04 / 9.98 GFA (m2/sq.ft): 2,148 / 23,122	Tenure: RNTL-PRIVNPSC Storeys: 3 # of Units: 50 # of Beds: 0 Units per ha/ac 12 / 5 FSI: 0.05
Centre ID: 968 Z Area Map: 26 Character Area: Rathwood NHD Designation: High Density Zoning: RA1-4 Parking Spaces: 56	Building ID RI 781 Building Name: Beechwood Court Address: 1490 Rathburn Rd E Site Area (ha/ac): 0.33 / 0.82 GFA (m2/sq.ft): 3,500 / 37,675	Tenure: RNTL Storeys: 3 # of Units: 65 # of Beds: 0 Units per ha/ac 197 / 80 FSI: 1.06
Centre ID: 968 Z Area Map: 26 Character Area: Rathwood NHD Designation: High Density Zoning: RA1-4 Parking Spaces: 56	Building ID RI 983 Building Name: Beechwood Place Address: 1500 Rathburn Rd E Site Area (ha/ac): 0.78 / 1.94 GFA (m2/sq.ft): 8,831 / 95,059	Tenure: RNTL Storeys: 4 # of Units: 141 # of Beds: 0 Units per ha/ac 180 / 73 FSI: 1.13
Centre ID: 1052 Z Area Map: 26 Character Area: Rathwood NHD Designation: High Density Zoning: RA1-25 Parking Spaces: 28	Building ID RI 954 Building Name: Meadowcroft Place Address: 1130 Bough Beeches Blvd Site Area (ha/ac): 1.15 / 2.84 GFA (m2/sq.ft): 4,420 / 47,578	Tenure: RNTL Storeys: 1 # of Units: 100 # of Beds: 0 Units per ha/ac 87 / 35 FSI: 0.38

Residential Directory 2016: Residential Institutional

Centre ID: 1155 Z Area Map: 24 Character Area: UTM SPA Designation: Institutional Zoning: I-5 Parking Spaces: 59	Building ID RI 1073 Building Name: Erindale College Student Residences Address: 3349, 3359 Mississauga Rd Site Area (ha/ac): 1.78 / 4.39 GFA (m2/sq.ft): 13,414 / 144,392	Tenure: Residential Institution Storeys: 5 # of Units: # of Beds: 389 Units per ha/ac / FSI: 0.75
Centre ID: 1299 Z Area Map: 15 Character Area: DT Cooksville Designation: High Density Zoning: RA1-15 Parking Spaces: 40	Building ID RI 1104 Building Name: Heritage House Address: 73 King St W Site Area (ha/ac): 0.61 / 1.51 GFA (m2/sq.ft): 4,058 / 43,686	Tenure: RNTL Storeys: 3 # of Units: 80 # of Beds: 0 Units per ha/ac 131 / 53 FSI: 0.67
Centre ID: 1300 Z Area Map: 15 Character Area: DT Hospital Designation: High Density Zoning: RA2-37 Parking Spaces: 66	Building ID RI 1105 Building Name: Chelsey Park Mississauga Long Term Care Address: 2250 Hurontario St Site Area (ha/ac): 0.59 / 1.46 GFA (m2/sq.ft): 6,101 / 65,673	Tenure: RNTL Storeys: 4 # of Units: # of Beds: 237 Units per ha/ac / FSI: 1.03
Centre ID: 1308 Z Area Map: 8 Character Area: Mineola NHD Designation: Low Density I Zoning: R2-5 Parking Spaces:	Building ID RI 1113 Building Name: Scalabrinian Sisters Convent Address: 1402 Hurontario St Site Area (ha/ac): 0.22 / 0.54 GFA (m2/sq.ft): 276 / 2,975	Tenure: Residential Institution Storeys: 2 # of Units: 8 # of Beds: 0 Units per ha/ac 36 / 15 FSI: 0.13
Centre ID: 1312 Z Area Map: 48E Character Area: Malton NHD Designation: Low Density II Zoning: R3 Parking Spaces:	Building ID RI 288 Building Name: Sisters of the Sacred Heart Address: 3873 Brandon Gate Dr Site Area (ha/ac): 0.07 / 0.17 GFA (m2/sq.ft): 160 / 1,722	Tenure: Residential Institution Storeys: 1 # of Units: 1 # of Beds: 0 Units per ha/ac 14 / 6 FSI: 0.23
Centre ID: 1326 Z Area Map: 18 Character Area: Sheridan NHD Designation: Medium Density Zoning: RM4-23 Parking Spaces: 57	Building ID RI 1131 Building Name: Erin Mills Lodge Nursing Home Address: 2132 Dundas St W Site Area (ha/ac): 1.03 / 2.53 GFA (m2/sq.ft): 8,650 / 93,113	Tenure: RNTL Storeys: 3 # of Units: 142 # of Beds: 86 Units per ha/ac 139 / 56 FSI: 0.84
Centre ID: 1327 Z Area Map: 18 Character Area: Sheridan NHD Designation: Low Density I Zoning: R1 Parking Spaces: 72	Building ID RI 1132 Building Name: Queen of Apostles Renewal Centre Address: 1617 Blythe Rd Site Area (ha/ac): 5.71 / 14.11 GFA (m2/sq.ft): 2,769 / 29,806	Tenure: Residential Institution Storeys: 1 # of Units: 6 # of Beds: 0 Units per ha/ac 1 / 0 FSI: 0.05

Residential Directory 2016: Residential Institutional

Centre ID: 1328 Z Area Map: 17 Character Area: Sheridan NHD Designation: Low Density II Zoning: R1-48 Parking Spaces: 12	Building ID RI 1133 Building Name: Carmel Heights Seniors Residence Address: 1720 Sherwood Forrest Cir Site Area (ha/ac): 4.64 / 11.46 GFA (m2/sq.ft): /	Tenure: RNTL Storeys: 3 # of Units: 8 # of Beds: 48 Units per ha/ac 2 / 1 FSI:
Centre ID: 1341 Z Area Map: 8 Character Area: Port Credit CN Designation: High Density Zoning: RA1-6 Parking Spaces:	Building ID RI 1144 Building Name: Mississauga Long Term Care Facility Address: 26, 32 Peter St N Site Area (ha/ac): 0.10 / 0.24 GFA (m2/sq.ft): 1,072 / 11,540	Tenure: RNTL Storeys: 2 # of Units: # of Beds: 55 Units per ha/ac / FSI: 1.11
Centre ID: 1354 Z Area Map: 11 Character Area: Clarkson - Lorne Park NHD Designation: Low Density II Zoning: R1-39 Parking Spaces: 65	Building ID RI 1157 Building Name: Sheridan Villa Address: 2460 Truscott Dr Site Area (ha/ac): 1.75 / 4.33 GFA (m2/sq.ft): 12,371 / 133,160	Tenure: RNTL-PNPSC Storeys: 4 # of Units: # of Beds: 142 Units per ha/ac / FSI: 0.71
Centre ID: 1355 Z Area Map: 3 Character Area: Clarkson - Lorne Park NHD Designation: Low Density I, Greenbelt Zoning: R1-36 Parking Spaces: 43	Building ID RI 1158 Building Name: Wawel Villa Senior Citizen Centre Address: 880 Clarkson Rd S Site Area (ha/ac): 1.39 / 3.43 GFA (m2/sq.ft): 3,399 / 36,588	Tenure: RNTL-PNPSC Storeys: 2 # of Units: 92 # of Beds: 0 Units per ha/ac 66 / 27 FSI: 0.24
Centre ID: 1363 Z Area Map: 20 Character Area: Applewood NHD Designation: Medium Density Zoning: RM4-5 Parking Spaces: 15	Building ID RI 1167 Building Name: Meadowcroft Place Address: 3051 Constitution Rd Site Area (ha/ac): 0.65 / 1.61 GFA (m2/sq.ft): 2,758 / 29,688	Tenure: RNTL Storeys: 1 # of Units: 53 # of Beds: 0 Units per ha/ac 81 / 33 FSI: 0.42
Centre ID: 1370 Z Area Map: 15 Character Area: DT Hospital Designation: High Density Zoning: RA1-25 Parking Spaces: 53	Building ID RI 1174 Building Name: Mississauga Lifecare Centre Address: 55 Queensway W Site Area (ha/ac): 1.08 / 2.67 GFA (m2/sq.ft): 4,500 / 48,439	Tenure: RNTL Storeys: 3 # of Units: # of Beds: 203 Units per ha/ac / FSI: 0.42
Centre ID: 1372 Z Area Map: 27 Character Area: Northeast EA (West) Designation: Business Employment Zoning: E2-66 Parking Spaces: 23	Building ID RI 1177 Building Name: Tyndall Estates Retirement Home Address: 1044 Eglinton Ave E Site Area (ha/ac): 0.37 / 0.91 GFA (m2/sq.ft): 2,300 / 24,758	Tenure: RNTL Storeys: 3 # of Units: 49 # of Beds: 0 Units per ha/ac 132 / 54 FSI: 0.62

Residential Directory 2016: Residential Institutional

Centre ID: 1373 Z Area Map: 27 Character Area: Northeast EA (West) Designation: Business Employment Zoning: E2-66 Parking Spaces: 36	Building ID RI 1178 Building Name: Tyndall Nursing Home Address: 1060 Eglinton Ave E Site Area (ha/ac): 0.42 / 1.03 GFA (m2/sq.ft): 3,855 / 41,496	Tenure: RNTL Storeys: 4 # of Units: # of Beds: 152 Units per ha/ac / FSI: 0.92
Centre ID: 1374 Z Area Map: 38W Character Area: East Credit NHD Designation: Low Density I Zoning: R1-35 Parking Spaces: 43	Building ID RI 1182 Building Name: Chelsey Park Nursing Home Address: 1742 Bristol Rd W Site Area (ha/ac): 1.42 / 3.51 GFA (m2/sq.ft): 3,103 / 33,397	Tenure: RNTL Storeys: 2 # of Units: # of Beds: 118 Units per ha/ac / FSI: 0.22
Centre ID: 1381 Z Area Map: 7 Character Area: Lakeview NHD Designation: Medium Density Zoning: R3 Parking Spaces: 13	Building ID RI 1189 Building Name: Halton/Peel Head Injury Home Address: 1048 Cawthra Rd Site Area (ha/ac): 0.13 / 0.31 GFA (m2/sq.ft): 360 / 3,870	Tenure: Residential Institution Storeys: 1 # of Units: 8 # of Beds: 0 Units per ha/ac 63 / 26 FSI: 0.29
Centre ID: 1386 Z Area Map: 8 Character Area: Sheridan CN Designation: Office Zoning: O-1 Parking Spaces: 71	Building ID RI 1194 Building Name: The Wenleigh Nursing Home Address: 2065 Leanne Blvd Site Area (ha/ac): 1.08 / 2.67 GFA (m2/sq.ft): 9,373 / 100,890	Tenure: RNTL Storeys: 3 # of Units: # of Beds: 160 Units per ha/ac / FSI: 0.87
Centre ID: 1394 Z Area Map: 36W Character Area: Hurontario NHD Designation: High Density Zoning: RA2-14 Parking Spaces: 66	Building ID RI 1202 Building Name: MICBA Villa Address: 175 Forum Dr Site Area (ha/ac): 0.47 / 1.15 GFA (m2/sq.ft): 7,871 / 84,729	Tenure: RNTL Storeys: 4 # of Units: # of Beds: 160 Units per ha/ac / FSI: 1.69
Centre ID: 1396 Z Area Map: 32 Character Area: Central Erin Mills MN Designation: High Density Zoning: RA2-21 Parking Spaces: 55	Building ID RI 1129 Building Name: Kimbermount Renaissance Village Address: 4620 Kimbermount Ave Site Area (ha/ac): 0.43 / 1.07 GFA (m2/sq.ft): 10,349 / 111,398	Tenure: RNTL Storeys: 7 # of Units: 138 # of Beds: 0 Units per ha/ac 318 / 129 FSI: 2.39
Centre ID: 1397 Z Area Map: 14 Character Area: DT Cooksville Designation: High Density Zoning: RA4-11 Parking Spaces: 56	Building ID RI 972 Building Name: King Gardens Retirement Address: 85 King St E Site Area (ha/ac): 0.38 / 0.94 GFA (m2/sq.ft): 8,621 / 92,799	Tenure: RNTL Storeys: 10 # of Units: 153 # of Beds: 0 Units per ha/ac 402 / 163 FSI: 2.26

Residential Directory 2016: Residential Institutional

Centre ID: 1402 Z Area Map: 7 Character Area: Lakeview NHD Designation: Low Density I Zoning: R1-38 Parking Spaces: 4	Building ID RI 1208 Building Name: The Greenway Retirement Home Address: 860 The Greenway Site Area (ha/ac): 0.09 / 0.23 GFA (m2/sq.ft): 179 / 1,929	Tenure: RNTL Storeys: 2 # of Units: 7 # of Beds: 0 Units per ha/ac 74 / 30 FSI: 0.19
Centre ID: 1418 Z Area Map: 39E Character Area: Streetsville CN Designation: Mixed Use Zoning: C4-32 Parking Spaces: 4	Building ID RI 1227 Building Name: Streetsville Retirement Home Address: 25 Thomas St Site Area (ha/ac): 0.06 / 0.15 GFA (m2/sq.ft): 283 / 3,046	Tenure: RNTL Storeys: 2 # of Units: 11 # of Beds: 0 Units per ha/ac 184 / 74 FSI: 0.47
Centre ID: 1422 Z Area Map: 39W Character Area: Central Erin Mills MN Designation: High Density Zoning: RA2-27 Parking Spaces: 92	Building ID RI 1231 Building Name: Village of Erin Meadows LTC Centre Address: 2930 Erin Centre Blvd Site Area (ha/ac): 2.05 / 5.06 GFA (m2/sq.ft): 9,228 / 99,337	Tenure: RNTL Storeys: 3 # of Units: # of Beds: 180 Units per ha/ac / FSI: 0.45
Centre ID: 1426 Z Area Map: 37W Character Area: East Credit NHD Designation: High Density Zoning: RA2-24 Parking Spaces: 119	Building ID RI 1235 Building Name: Yee Hong Centre for Geriatric Care Address: 5510 Mavis Rd Site Area (ha/ac): 1.58 / 3.90 GFA (m2/sq.ft): 17,667 / 190,172	Tenure: RNTL Storeys: 5 # of Units: # of Beds: 200 Units per ha/ac / FSI: 1.12
Centre ID: 1428 Z Area Map: 52W Character Area: Meadowvale Village NHD Designation: Low Density II Zoning: R1-41 Parking Spaces: 51	Building ID RI 1237 Building Name: Extendicare Canada Address: 855 John Watt Blvd Site Area (ha/ac): 1.95 / 4.83 GFA (m2/sq.ft): 8,336 / 89,731	Tenure: RNTL Storeys: 2 # of Units: # of Beds: 140 Units per ha/ac / FSI: 0.43
Centre ID: 1435 Z Area Map: 40E Character Area: Malton NHD Designation: Medium Density Zoning: RA1-25 Parking Spaces: 91	Building ID RI 1244 Building Name: Malton Village Address: 7075 Rexwood Rd Site Area (ha/ac): 2.10 / 5.19 GFA (m2/sq.ft): 10,959 / 117,970	Tenure: RNTL-PNPSC Storeys: 3 # of Units: # of Beds: 162 Units per ha/ac / FSI: 0.52
Centre ID: 1437 Z Area Map: 3 Character Area: Clarkson - Lorne Park NHD Designation: Low Density II Zoning: R1-40 Parking Spaces: 38	Building ID RI 1246 Building Name: Interim Place Address: 733-735 Southdown Rd Site Area (ha/ac): 0.52 / 1.28 GFA (m2/sq.ft): 2,097 / 22,577	Tenure: Residential Institution Storeys: 2 # of Units: # of Beds: 29 Units per ha/ac / FSI: 0.40

Residential Directory 2016: Residential Institutional

Centre ID: 1441

Z Area Map: 8

Character Area: Port Credit CN

Designation: High Density

Zoning: RA1-6

Parking Spaces: 35

Building ID RI 1250

Building Name: The Regency by Alert Care

Address: 29 Mississauga Rd N

Site Area (ha/ac): 0.50 / 1.24

GFA (m2/sq.ft): 5,794 / 62,370

Tenure: RNTL

Storeys: 4

of Units: 87 **# of Beds:** 0

Units per ha/ac 173 / 70

FSI: 1.15

Centre ID: 1448

Z Area Map: 21

Character Area: Mississauga Valleys NHD

Designation: High Density

Zoning: RA4-26

Parking Spaces: 63

Building ID RI 1258

Building Name: Cawthra Gardens

Address: 590 Lolita Gdns

Site Area (ha/ac): 1.10 / 2.73

GFA (m2/sq.ft): 7,752 / 83,448

Tenure: RNTL

Storeys: 3

of Units: **# of Beds:** 192

Units per ha/ac /

FSI: 0.70

Centre ID: 1460

Z Area Map: 31

Character Area: Central Erin Mills NHD

Designation: Medium Density

Zoning: RM4-8

Parking Spaces: 67

Building ID RI 1274

Building Name: Specialty Care Mississauga

Address: 4350 Mississauga Rd

Site Area (ha/ac): 0.96 / 2.37

GFA (m2/sq.ft): 8,941 / 96,243

Tenure: RNTL

Storeys: 3

of Units: **# of Beds:** 160

Units per ha/ac /

FSI: 0.93

Centre ID: 1465

Z Area Map: 32

Character Area: Erin Mills NHD

Designation: High Density

Zoning: RA2-22

Parking Spaces: 35

Building ID RI 1288

Building Name: Sunrise Assisted Living of Erin Mills

Address: 4046 Erin Mills Pky

Site Area (ha/ac): 0.60 / 1.49

GFA (m2/sq.ft): 5,327 / 57,338

Tenure: RNTL

Storeys: 4

of Units: 70 **# of Beds:** 0

Units per ha/ac 116 / 47

FSI: 0.88

Centre ID: 1482

Z Area Map: 29

Character Area: DT Core

Designation: Downtown Mixed Use

Zoning: CC2{1}

Parking Spaces: 240

Building ID RI 1307

Building Name: AMICA at City Centre

Address: 380 Princess Royal Dr

Site Area (ha/ac): 0.41 / 1.01

GFA (m2/sq.ft): 10,514 / 113,173

Tenure: RNTL

Storeys: 7

of Units: 138 **# of Beds:** 0

Units per ha/ac 339 / 137

FSI: 2.58

Centre ID: 1484

Z Area Map: 28

Character Area: DT Core

Designation: Downtown Mixed Use

Zoning: CC2{3}

Parking Spaces: 46

Building ID RI 1310

Building Name:

Address: 100 Robert Speck Pky

Site Area (ha/ac): 0.89 / 2.21

GFA (m2/sq.ft): 9,941 / 107,012

Tenure: RNTL

Storeys: 4

of Units: 113 **# of Beds:** 0

Units per ha/ac 126 / 51

FSI: 1.11

Centre ID: 1522

Z Area Map: 37W

Character Area: East Credit NHD

Designation: High Density

Zoning: RA4-44

Parking Spaces: 330

Building ID RI 1361

Building Name:

Address: 820 Scollard Crt

Site Area (ha/ac): 0.50 / 1.24

GFA (m2/sq.ft): 10,144 / 109,189

Tenure: RNTL

Storeys: 10

of Units: 140 **# of Beds:** 0

Units per ha/ac 279 / 113

FSI: 2.02

Residential Directory 2016: Residential Institutional

Centre ID: 1532	Building ID RI 1374	Tenure: PCC-RNTL
Z Area Map: 24	Building Name: Palisades on the Glen	Storeys: 20
Character Area: Erin Mills NHD	Address: 1665 The Collegeway	# of Units: 200 # of Beds: 0
Designation: Mixed Use	Site Area (ha/ac): 0.45 / 1.11	Units per ha/ac 444 / 180
Zoning: C3-9	GFA (m2/sq.ft): 15,473 / 166,555	FSI: 3.44
Parking Spaces: 159		
Centre ID: 1546	Building ID RI 1400	Tenure: RNTL
Z Area Map: 7	Building Name:	Storeys: 6
Character Area: Port Credit CN	Address: 33 Hurontario St	# of Units: 150 # of Beds: 0
Designation: High Density	Site Area (ha/ac): 0.53 / 1.30	Units per ha/ac 286 / 116
Zoning: RA5-38	GFA (m2/sq.ft): 13,077 / 140,764	FSI: 2.49
Parking Spaces: 60		
Centre ID: 1740	Building ID RI 1951	Tenure: Residential Institution
Z Area Map: 3	Building Name: ARMAGH House	Storeys: 2
Character Area: Clarkson - Lorne Park NHD	Address: 927 Meadow Wood Rd	# of Units: 9 # of Beds: 0
Designation: Low Density I	Site Area (ha/ac): 1.05 / 2.59	Units per ha/ac 9 / 3
Zoning: R1-42	GFA (m2/sq.ft): 880 / 9,473	FSI: 0.08
Parking Spaces: 10		
Centre ID: 1759	Building ID RI 1964	Tenure: RNTL
Z Area Map: 30	Building Name:	Storeys: 10
Character Area: East Credit NHD	Address: 1535 South Parade Crt	# of Units: 125 # of Beds: 0
Designation: High Density	Site Area (ha/ac): 0.48 / 1.17	Units per ha/ac 263 / 106
Zoning: RA3-28	GFA (m2/sq.ft): 8,010 / 86,222	FSI: 1.69
Parking Spaces: 272		
Centre ID: 1760	Building ID RI 1966	Tenure: RNTL
Z Area Map: 10	Building Name: The Walden Circle Retirement Residence	Storeys: 8
Character Area: Clarkson Village CN	Address: 1907 Lakeshore Rd W	# of Units: 121 # of Beds: 0
Designation: High Density	Site Area (ha/ac): 0.56 / 1.38	Units per ha/ac 217 / 88
Zoning: RA2-34	GFA (m2/sq.ft): 8,327 / 89,631	FSI: 1.49
Parking Spaces: 63		

Residential Directory 2016 : Townhouse

Complex ID: T 1	Designation: Medium Density	Tenure: PCC
Z Area Map: 24	Zoning: RM4	# of Townhouse Blocks: 2
Character Area: Erindale NHD	Complex Name:	Storeys: 2
Parking Spaces: 26	Site Area (ha/ac): 0.93 / 2.30	# of Units: 26
Address(es): 3220-3270 The Credit Woodlands	GFA (m2/sq.ft): /	Units per ha/ac: 28 / 11
		FSI:
Complex ID: T 2	Designation: Medium Density	Tenure: PCC
Z Area Map: 23	Zoning: RM4	# of Townhouse Blocks: 11
Character Area: Erindale NHD	Complex Name:	Storeys: 3
Parking Spaces: 74	Site Area (ha/ac): 1.54 / 3.81	# of Units: 59
Address(es): 3065 Lenester Dr	GFA (m2/sq.ft): /	Units per ha/ac: 38 / 16
		FSI:
Complex ID: T 3	Designation: Medium Density	Tenure: PCC
Z Area Map: 23	Zoning: RM4	# of Townhouse Blocks: 2
Character Area: Erindale NHD	Complex Name:	Storeys: 3
Parking Spaces: 28	Site Area (ha/ac): 0.51 / 1.26	# of Units: 22
Address(es): 830 Westlock Rd	GFA (m2/sq.ft): /	Units per ha/ac: 43 / 17
		FSI:
Complex ID: T 4	Designation: Medium Density	Tenure: PCC
Z Area Map: 23	Zoning: RM4	# of Townhouse Blocks: 2
Character Area: Erindale NHD	Complex Name:	Storeys: 2
Parking Spaces: 25	Site Area (ha/ac): 0.48 / 1.19	# of Units: 20
Address(es): 806 Stainton Dr	GFA (m2/sq.ft): 2,321 / 24,984	Units per ha/ac: 42 / 17
		FSI: 0.48
Complex ID: T 5	Designation: Medium Density	Tenure: PCC
Z Area Map: 23	Zoning: RM4	# of Townhouse Blocks: 10
Character Area: Erindale NHD	Complex Name:	Storeys: 3
Parking Spaces: 156	Site Area (ha/ac): 1.64 / 4.05	# of Units: 69
Address(es): 830 Stainton Dr	GFA (m2/sq.ft): 7,990 / 86,006	Units per ha/ac: 42 / 17
		FSI: 0.49
Complex ID: T 6	Designation: Medium Density	Tenure: PCC
Z Area Map: 23	Zoning: RM4	# of Townhouse Blocks: 13
Character Area: Erindale NHD	Complex Name:	Storeys: 3
Parking Spaces: 214	Site Area (ha/ac): 2.24 / 5.53	# of Units: 95
Address(es): 3025 Cedarglen Gate	GFA (m2/sq.ft): 10,907 / 117,406	Units per ha/ac: 42 / 17
		FSI: 0.49
Complex ID: T 7	Designation: Medium Density	Tenure: RNTL
Z Area Map: 24	Zoning: RM4	# of Townhouse Blocks: 9
Character Area: Erindale NHD	Complex Name:	Storeys: 2
Parking Spaces: 135	Site Area (ha/ac): 2.33 / 5.76	# of Units: 67
Address(es): 3400 The Credit Woodlands	GFA (m2/sq.ft): 7,292 / 78,493	Units per ha/ac: 29 / 12
		FSI: 0.31

Residential Directory 2016 : Townhouse

Complex ID: T 8	Designation: Medium Density	Tenure: RNTL
Z Area Map: 24	Zoning: RM4	# of Townhouse Blocks: 5
Character Area: Erindale NHD	Complex Name: The Forestwood	Storeys: 3
Parking Spaces: 80	Site Area (ha/ac): 1.13 / 2.79	# of Units: 39
Address(es): 1300 Forestwood Dr	GFA (m2/sq.ft): 4,226 / 45,490	Units per ha/ac: 35 / 14
		FSI: 0.37
Complex ID: T 9	Designation: Medium Density	Tenure: PCC
Z Area Map: 24	Zoning: RM4	# of Townhouse Blocks: 2
Character Area: Erindale NHD	Complex Name:	Storeys: 2
Parking Spaces: 40	Site Area (ha/ac): 1.29 / 3.19	# of Units: 40
Address(es): 3308,3360 The Credit Woodlands	GFA (m2/sq.ft): /	Units per ha/ac: 31 / 13
		FSI:
Complex ID: T 24	Designation: Medium Density	Tenure: PCC
Z Area Map: 54W	Zoning: RM4	# of Townhouse Blocks: 9
Character Area: Meadowvale NHD	Complex Name:	Storeys: 3
Parking Spaces: 132	Site Area (ha/ac): 2.54 / 6.28	# of Units: 87
Address(es): 7251 Copenhagen Rd	GFA (m2/sq.ft): 10,264 / 110,484	Units per ha/ac: 34 / 14
		FSI: 0.40
Complex ID: T 26	Designation: Medium Density	Tenure: PCC
Z Area Map: 54W	Zoning: RM4	# of Townhouse Blocks: 8
Character Area: Meadowvale NHD	Complex Name:	Storeys: 3
Parking Spaces: 252	Site Area (ha/ac): 3.24 / 8.01	# of Units: 112
Address(es): 7430 Copenhagen Rd	GFA (m2/sq.ft): 13,443 / 144,704	Units per ha/ac: 35 / 14
		FSI: 0.41
Complex ID: T 28	Designation: Medium Density	Tenure: PCC
Z Area Map: 54W	Zoning: RM4	# of Townhouse Blocks: 8
Character Area: Meadowvale NHD	Complex Name:	Storeys: 3
Parking Spaces: 203	Site Area (ha/ac): 2.64 / 6.52	# of Units: 90
Address(es): 7080 Copenhagen Rd	GFA (m2/sq.ft): 11,287 / 121,496	Units per ha/ac: 34 / 14
		FSI: 0.43
Complex ID: T 29	Designation: Medium Density	Tenure: PCC
Z Area Map: 54W	Zoning: RM4	# of Townhouse Blocks: 7
Character Area: Meadowvale NHD	Complex Name: Park Place	Storeys: 3
Parking Spaces: 131	Site Area (ha/ac): 1.74 / 4.30	# of Units: 59
Address(es): 7030 Copenhagen Rd	GFA (m2/sq.ft): 8,138 / 87,600	Units per ha/ac: 34 / 14
		FSI: 0.47
Complex ID: T 30	Designation: Medium Density	Tenure: PCC
Z Area Map: 46W	Zoning: RM4	# of Townhouse Blocks: 1
Character Area: Meadowvale NHD	Complex Name:	Storeys: 3
Parking Spaces: 72	Site Area (ha/ac): 0.94 / 2.32	# of Units: 32
Address(es): 7077 Estoril Rd	GFA (m2/sq.ft): 4,524 / 48,698	Units per ha/ac: 34 / 14
		FSI: 0.48

Residential Directory 2016 : Townhouse

Complex ID: T 32	Designation: Medium Density	Tenure: PCC
Z Area Map: 46W	Zoning: RM4	# of Townhouse Blocks: 8
Character Area: Meadowvale NHD	Complex Name: Treetops	Storeys: 2
Parking Spaces: 75	Site Area (ha/ac): 1.44 / 3.56	# of Units: 49
Address(es): 6855 Glen Erin Dr	GFA (m2/sq.ft): 5,738 / 61,765	Units per ha/ac: 34 / 14
		FSI: 0.40
Complex ID: T 33	Designation: Medium Density	Tenure: PCC
Z Area Map: 46W	Zoning: RM4	# of Townhouse Blocks: 6
Character Area: Meadowvale NHD	Complex Name:	Storeys: 3
Parking Spaces: 97	Site Area (ha/ac): 1.25 / 3.09	# of Units: 43
Address(es): 6860 Glen Erin Dr	GFA (m2/sq.ft): 5,510 / 59,311	Units per ha/ac: 34 / 14
		FSI: 0.44
Complex ID: T 34	Designation: Medium Density	Tenure: PCC
Z Area Map: 46W	Zoning: RM4	# of Townhouse Blocks: 11
Character Area: Meadowvale NHD	Complex Name:	Storeys: 2
Parking Spaces: 180	Site Area (ha/ac): 3.15 / 7.78	# of Units: 120
Address(es): 2779 Gananoque Dr	GFA (m2/sq.ft): 12,324 / 132,659	Units per ha/ac: 38 / 15
		FSI: 0.39
Complex ID: T 35	Designation: Medium Density	Tenure: PCC
Z Area Map: 46W	Zoning: RM4	# of Townhouse Blocks: 9
Character Area: Meadowvale NHD	Complex Name:	Storeys: 2
Parking Spaces: 158	Site Area (ha/ac): 2.04 / 5.04	# of Units: 70
Address(es): 2825 Gananoque Dr	GFA (m2/sq.ft): /	Units per ha/ac: 34 / 14
		FSI:
Complex ID: T 36	Designation: Medium Density	Tenure: PCC
Z Area Map: 46W	Zoning: RM4	# of Townhouse Blocks: 12
Character Area: Meadowvale NHD	Complex Name:	Storeys: 2
Parking Spaces: 168	Site Area (ha/ac): 2.44 / 6.03	# of Units: 84
Address(es): 6780 Formentera Ave	GFA (m2/sq.ft): /	Units per ha/ac: 34 / 14
		FSI:
Complex ID: T 37	Designation: Medium Density	Tenure: PCC
Z Area Map: 46W	Zoning: RM4	# of Townhouse Blocks: 14
Character Area: Meadowvale NHD	Complex Name:	Storeys: 2
Parking Spaces: 144	Site Area (ha/ac): 2.97 / 7.34	# of Units: 103
Address(es): 6777,6797 Formentera Ave	GFA (m2/sq.ft): 11,707 / 126,017	Units per ha/ac: 35 / 14
		FSI: 0.39
Complex ID: T 39	Designation: Medium Density	Tenure: PCC
Z Area Map: 46W	Zoning: RM4	# of Townhouse Blocks: 9
Character Area: Meadowvale NHD	Complex Name:	Storeys: 2
Parking Spaces: 140	Site Area (ha/ac): 1.93 / 4.77	# of Units: 64
Address(es): 6779 Glen Erin Dr	GFA (m2/sq.ft): 7,469 / 80,398	Units per ha/ac: 33 / 13
		FSI: 0.39

Residential Directory 2016 : Townhouse

Complex ID: T 40	Designation: Medium Density	Tenure: PCC
Z Area Map: 46W	Zoning: RM4	# of Townhouse Blocks: 12
Character Area: Meadowvale NHD	Complex Name: Battleford Townhouses	Storeys: 2
Parking Spaces: 204	Site Area (ha/ac): 2.64 / 6.52	# of Units: 90
Address(es): 2670,2700 Battleford Rd	GFA (m2/sq.ft): 10,593 / 114,026	Units per ha/ac: 34 / 14
		FSI: 0.40
Complex ID: T 41	Designation: Medium Density	Tenure: PCC
Z Area Map: 46W	Zoning: RM4	# of Townhouse Blocks: 8
Character Area: Meadowvale NHD	Complex Name:	Storeys: 3
Parking Spaces: 129	Site Area (ha/ac): 1.34 / 3.31	# of Units: 57
Address(es): 6449 Glen Erin Dr	GFA (m2/sq.ft): 6,455 / 69,483	Units per ha/ac: 43 / 17
		FSI: 0.48
Complex ID: T 42	Designation: Medium Density	Tenure: PCC
Z Area Map: 46W	Zoning: RM4	# of Townhouse Blocks: 4
Character Area: Meadowvale NHD	Complex Name:	Storeys: 3
Parking Spaces: 117	Site Area (ha/ac): 1.54 / 3.81	# of Units: 52
Address(es): 6240 Montevideo Rd	GFA (m2/sq.ft): 7,364 / 79,268	Units per ha/ac: 34 / 14
		FSI: 0.48
Complex ID: T 43	Designation: Medium Density	Tenure: PCC
Z Area Map: 46W	Zoning: RM4	# of Townhouse Blocks: 9
Character Area: Meadowvale NHD	Complex Name:	Storeys: 3
Parking Spaces: 169	Site Area (ha/ac): 2.14 / 5.29	# of Units: 75
Address(es): 6100 Montevideo Rd	GFA (m2/sq.ft): 9,757 / 105,027	Units per ha/ac: 35 / 14
		FSI: 0.46
Complex ID: T 44	Designation: Medium Density	Tenure: PCC
Z Area Map: 46W	Zoning: RM4	# of Townhouse Blocks: 9
Character Area: Meadowvale NHD	Complex Name:	Storeys: 3
Parking Spaces: 180	Site Area (ha/ac): 2.34 / 5.78	# of Units: 81
Address(es): 6040 Montevideo Rd	GFA (m2/sq.ft): /	Units per ha/ac: 35 / 14
		FSI:
Complex ID: T 46	Designation: Medium Density	Tenure: PCC
Z Area Map: 46W	Zoning: RM4	# of Townhouse Blocks: 4
Character Area: Meadowvale NHD	Complex Name:	Storeys: 2
Parking Spaces: 77	Site Area (ha/ac): 1.03 / 2.55	# of Units: 34
Address(es): 2617 Windwood Dr	GFA (m2/sq.ft): 3,789 / 40,786	Units per ha/ac: 33 / 13
		FSI: 0.37
Complex ID: T 48	Designation: Medium Density	Tenure: PCC
Z Area Map: 46W	Zoning: RM4	# of Townhouse Blocks: 3
Character Area: Meadowvale NHD	Complex Name:	Storeys: 3
Parking Spaces: 153	Site Area (ha/ac): 1.94 / 4.79	# of Units: 68
Address(es): 2755 Windwood Dr	GFA (m2/sq.ft): 7,547 / 81,238	Units per ha/ac: 35 / 14
		FSI: 0.39

Residential Directory 2016 : Townhouse

Complex ID: T 49	Designation: Medium Density	Tenure: PCC
Z Area Map: 46W	Zoning: RM4	# of Townhouse Blocks: 8
Character Area: Meadowvale NHD	Complex Name:	Storeys: 2
Parking Spaces: 194	Site Area (ha/ac): 2.53 / 6.25	# of Units: 86
Address(es): 2881 Windwood Dr	GFA (m2/sq.ft): 10,246 / 110,291	Units per ha/ac: 34 / 14
		FSI: 0.40
Complex ID: T 50	Designation: Medium Density	Tenure: Freehold
Z Area Map: 46W	Zoning: RM5	# of Townhouse Blocks: 6
Character Area: Meadowvale NHD	Complex Name: Townwood Court	Storeys: 2
Parking Spaces: 96	Site Area (ha/ac): 1.34 / 3.31	# of Units: 48
Address(es): 6152-6205 Townwood Crt	GFA (m2/sq.ft): /	Units per ha/ac: 36 / 14
		FSI:
Complex ID: T 51	Designation: Medium Density	Tenure: PCC
Z Area Map: 46W	Zoning: RM4	# of Townhouse Blocks: 9
Character Area: Meadowvale NHD	Complex Name:	Storeys: 2
Parking Spaces: 129	Site Area (ha/ac): 1.64 / 4.05	# of Units: 57
Address(es): 5730 Montevideo Rd	GFA (m2/sq.ft): 7,159 / 77,061	Units per ha/ac: 35 / 14
		FSI: 0.44
Complex ID: T 52	Designation: Medium Density	Tenure: PCC
Z Area Map: 46W	Zoning: RM4	# of Townhouse Blocks: 11
Character Area: Meadowvale NHD	Complex Name:	Storeys: 3
Parking Spaces: 146	Site Area (ha/ac): 1.74 / 4.30	# of Units: 60
Address(es): 5878 Montevideo Rd	GFA (m2/sq.ft): 6,876 / 74,015	Units per ha/ac: 34 / 14
		FSI: 0.40
Complex ID: T 53	Designation: Medium Density	Tenure: PCC
Z Area Map: 46W	Zoning: RM4	# of Townhouse Blocks: 10
Character Area: Meadowvale NHD	Complex Name:	Storeys: 2
Parking Spaces: 180	Site Area (ha/ac): 2.34 / 5.78	# of Units: 80
Address(es): 5610 Montevideo Rd	GFA (m2/sq.ft): 9,104 / 97,998	Units per ha/ac: 34 / 14
		FSI: 0.39
Complex ID: T 54	Designation: Medium Density	Tenure: PCC
Z Area Map: 46W	Zoning: RM4	# of Townhouse Blocks: 7
Character Area: Meadowvale NHD	Complex Name:	Storeys: 2
Parking Spaces: 151	Site Area (ha/ac): 1.94 / 4.79	# of Units: 67
Address(es): 5536 Montevideo Rd	GFA (m2/sq.ft): 8,639 / 92,992	Units per ha/ac: 35 / 14
		FSI: 0.45
Complex ID: T 55	Designation: Medium Density	Tenure: PCC
Z Area Map: 46W	Zoning: RM4	# of Townhouse Blocks: 8
Character Area: Meadowvale NHD	Complex Name: The Winston Churchill Townhomes	Storeys: 2
Parking Spaces: 165	Site Area (ha/ac): 2.00 / 4.94	# of Units: 73
Address(es): 6520 Corfu Rd	GFA (m2/sq.ft): 9,944 / 107,040	Units per ha/ac: 37 / 15
		FSI: 0.50

Residential Directory 2016 : Townhouse

Complex ID: T 56	Designation: Medium Density	Tenure: PCC
Z Area Map: 46W	Zoning: RM4	# of Townhouse Blocks: 5
Character Area: Meadowvale NHD	Complex Name: Meadow Lanes	Storeys: 3
Parking Spaces: 86	Site Area (ha/ac): 2.53 / 6.25	# of Units: 86
Address(es): 2651 Aquitaine Ave	GFA (m2/sq.ft): 12,511 / 134,672	Units per ha/ac: 34 / 14
		FSI: 0.49
Complex ID: T 57	Designation: Medium Density	Tenure: PCC
Z Area Map: 46W	Zoning: RM4	# of Townhouse Blocks: 3
Character Area: Meadowvale NHD	Complex Name:	Storeys: 2
Parking Spaces: 176	Site Area (ha/ac): 2.25 / 5.56	# of Units: 78
Address(es): 6679 Shelter Bay Rd	GFA (m2/sq.ft): 10,511 / 113,143	Units per ha/ac: 35 / 14
		FSI: 0.47
Complex ID: T 58	Designation: Medium Density	Tenure: PCC
Z Area Map: 46W	Zoning: RM4	# of Townhouse Blocks: 11
Character Area: Meadowvale NHD	Complex Name:	Storeys: 2
Parking Spaces: 138	Site Area (ha/ac): 2.80 / 6.92	# of Units: 97
Address(es): 2701 Aquitaine Ave	GFA (m2/sq.ft): 11,395 / 122,659	Units per ha/ac: 35 / 14
		FSI: 0.41
Complex ID: T 61	Designation: Medium Density	Tenure: CDM
Z Area Map: 46W	Zoning: RM4	# of Townhouse Blocks: 6
Character Area: Meadowvale NHD	Complex Name: Bristol Court Townhouses	Storeys: 2
Parking Spaces: 100	Site Area (ha/ac): 1.30 / 3.21	# of Units: 43
Address(es): 5525-5555/6520,6530 Montevideo Rd/Glen Erin Dr	GFA (m2/sq.ft): 4,680 / 50,377	Units per ha/ac: 33 / 13
		FSI: 0.36
Complex ID: T 62	Designation: Medium Density	Tenure: RNTL
Z Area Map: 46W	Zoning: RM4	# of Townhouse Blocks: 5
Character Area: Meadowvale NHD	Complex Name: Waterford Townhouses	Storeys: 2
Parking Spaces: 79	Site Area (ha/ac): 1.22 / 3.01	# of Units: 34
Address(es): 6310,6330,6350 Montevideo Rd	GFA (m2/sq.ft): /	Units per ha/ac: 28 / 11
		FSI:
Complex ID: T 64	Designation: Medium Density	Tenure: COOP-FED
Z Area Map: 46W	Zoning: RM4	# of Townhouse Blocks: 3
Character Area: Meadowvale NHD	Complex Name: The Meadows Cooperative Homes	Storeys: 3
Parking Spaces: 131	Site Area (ha/ac): 1.11 / 2.74	# of Units: 61
Address(es): 6680 Shelter Bay Rd	GFA (m2/sq.ft): 6,532 / 70,312	Units per ha/ac: 55 / 22
		FSI: 0.59
Complex ID: T 88	Designation: Medium Density	Tenure: PCC
Z Area Map: 48E	Zoning: RM4	# of Townhouse Blocks: 4
Character Area: Malton NHD	Complex Name: Woodbine Square	Storeys: 2
Parking Spaces: 58	Site Area (ha/ac): 1.08 / 2.67	# of Units: 46
Address(es): 7030 Netherbrae Rd	GFA (m2/sq.ft): 6,816 / 73,369	Units per ha/ac: 43 / 17
		FSI: 0.63

Residential Directory 2016 : Townhouse

Complex ID: T 89	Designation: Medium Density	Tenure: PCC
Z Area Map: 48E	Zoning: RM4	# of Townhouse Blocks: 4
Character Area: Malton NHD	Complex Name:	Storeys: 2
Parking Spaces: 108	Site Area (ha/ac): 1.12 / 2.77	# of Units: 48
Address(es): 7033 Netherbrae Rd	GFA (m2/sq.ft): 7,112 / 76,555	Units per ha/ac: 43 / 17
		FSI: 0.64
Complex ID: T 90	Designation: Medium Density	Tenure: PCC
Z Area Map: 48E	Zoning: RM4	# of Townhouse Blocks: 4
Character Area: Malton NHD	Complex Name:	Storeys: 2
Parking Spaces: 52	Site Area (ha/ac): 1.23 / 3.04	# of Units: 41
Address(es): 3860 Morning Star Dr	GFA (m2/sq.ft): 5,449 / 58,654	Units per ha/ac: 33 / 13
		FSI: 0.44
Complex ID: T 91	Designation: Medium Density	Tenure: PCC
Z Area Map: 48E	Zoning: RM4	# of Townhouse Blocks: 3
Character Area: Malton NHD	Complex Name:	Storeys: 2
Parking Spaces: 32	Site Area (ha/ac): 0.83 / 2.05	# of Units: 27
Address(es): 7450 Darcel Ave	GFA (m2/sq.ft): 8,290 / 89,236	Units per ha/ac: 33 / 13
		FSI: 1.00
Complex ID: T 92	Designation: Medium Density	Tenure: PCC
Z Area Map: 48E	Zoning: RM4	# of Townhouse Blocks: 5
Character Area: Malton NHD	Complex Name:	Storeys: 2
Parking Spaces: 59	Site Area (ha/ac): 0.91 / 2.25	# of Units: 39
Address(es): 7406 Darcel Ave	GFA (m2/sq.ft): 4,552 / 48,999	Units per ha/ac: 43 / 17
		FSI: 0.50
Complex ID: T 93	Designation: Medium Density	Tenure: PCC
Z Area Map: 48E	Zoning: RM4	# of Townhouse Blocks: 5
Character Area: Malton NHD	Complex Name:	Storeys: 3
Parking Spaces: 82	Site Area (ha/ac): 1.06 / 2.62	# of Units: 36
Address(es): 4020/7707 Brandon Gate Dr/Darcel Ave	GFA (m2/sq.ft): 4,936 / 53,132	Units per ha/ac: 34 / 14
		FSI: 0.47
Complex ID: T 95	Designation: Medium Density	Tenure: PCC
Z Area Map: 48E	Zoning: RM4	# of Townhouse Blocks: 11
Character Area: Malton NHD	Complex Name:	Storeys: 3
Parking Spaces: 228	Site Area (ha/ac): 2.74 / 6.77	# of Units: 101
Address(es): 3525 Brandon Gate Dr	GFA (m2/sq.ft): 12,077 / 130,000	Units per ha/ac: 37 / 15
		FSI: 0.44
Complex ID: T 96	Designation: Medium Density	Tenure: PCC
Z Area Map: 48E	Zoning: RM4	# of Townhouse Blocks: 8
Character Area: Malton NHD	Complex Name:	Storeys: 2
Parking Spaces: 66	Site Area (ha/ac): 1.92 / 4.74	# of Units: 77
Address(es): 7475 Goreway Dr	GFA (m2/sq.ft): 9,166 / 98,660	Units per ha/ac: 40 / 16
		FSI: 0.48

Residential Directory 2016 : Townhouse

Complex ID: T 97	Designation: Medium Density	Tenure: PCC
Z Area Map: 48W	Zoning: RM4	# of Townhouse Blocks: 5
Character Area: Malton NHD	Complex Name:	Storeys: 2
Parking Spaces: 72	Site Area (ha/ac): 0.96 / 2.37	# of Units: 32
Address(es): 3430 Brandon Gate Dr	GFA (m2/sq.ft): 5,065 / 54,521	Units per ha/ac: 33 / 13
		FSI: 0.53
Complex ID: T 98	Designation: Medium Density	Tenure: PCC
Z Area Map: 48W	Zoning: RM4	# of Townhouse Blocks: 4
Character Area: Malton NHD	Complex Name: Goreway Mews	Storeys: 3
Parking Spaces: 84	Site Area (ha/ac): 0.86 / 2.13	# of Units: 37
Address(es): 7560 Goreway Dr	GFA (m2/sq.ft): 4,296 / 46,243	Units per ha/ac: 43 / 17
		FSI: 0.50
Complex ID: T 99	Designation: Medium Density	Tenure: PCC
Z Area Map: 48W	Zoning: RM4	# of Townhouse Blocks: 11
Character Area: Malton NHD	Complex Name:	Storeys: 3
Parking Spaces: 122	Site Area (ha/ac): 2.26 / 5.58	# of Units: 97
Address(es): 7500 Goreway Dr	GFA (m2/sq.ft): 11,270 / 121,313	Units per ha/ac: 43 / 17
		FSI: 0.50
Complex ID: T 100	Designation: Medium Density	Tenure: PCC
Z Area Map: 48W	Zoning: RM4	# of Townhouse Blocks: 5
Character Area: Malton NHD	Complex Name:	Storeys: 2
Parking Spaces: 41	Site Area (ha/ac): 0.92 / 2.27	# of Units: 39
Address(es): 7440 Goreway Dr	GFA (m2/sq.ft): 4,066 / 43,767	Units per ha/ac: 42 / 17
		FSI: 0.44
Complex ID: T 101	Designation: Medium Density	Tenure: PCC
Z Area Map: 48W	Zoning: RM4	# of Townhouse Blocks: 9
Character Area: Malton CN	Complex Name:	Storeys: 3
Parking Spaces: 162	Site Area (ha/ac): 1.90 / 4.69	# of Units: 75
Address(es): 3435/7255 Jolliffe Ave/Dooley Dr	GFA (m2/sq.ft): 12,135 / 130,624	Units per ha/ac: 39 / 16
		FSI: 0.64
Complex ID: T 103	Designation: Medium Density	Tenure: PCC
Z Area Map: 48E	Zoning: RM4	# of Townhouse Blocks: 4
Character Area: Malton NHD	Complex Name:	Storeys: 2
Parking Spaces: 118	Site Area (ha/ac): 0.89 / 2.20	# of Units: 32
Address(es): 3600 Morning Star Dr	GFA (m2/sq.ft): 3,855 / 41,496	Units per ha/ac: 36 / 15
		FSI: 0.43
Complex ID: T 105	Designation: Medium Density	Tenure: PCC
Z Area Map: 45E	Zoning: RM4	# of Townhouse Blocks: 11
Character Area: East Credit NHD	Complex Name:	Storeys: 2
Parking Spaces: 148	Site Area (ha/ac): 1.93 / 4.77	# of Units: 74
Address(es): 6050 Bidwell Tr	GFA (m2/sq.ft): /	Units per ha/ac: 38 / 16
		FSI:

Residential Directory 2016 : Townhouse

Complex ID: T 106	Designation: Medium Density	Tenure: RNTL
Z Area Map: 48E	Zoning: RM9	# of Townhouse Blocks: 4
Character Area: Malton NHD	Complex Name: Elder Garden Apartments	Storeys: 3
Parking Spaces: 340	Site Area (ha/ac): 4.27 / 10.55	# of Units: 272
Address(es): 7555 Goreway Dr	GFA (m2/sq.ft): 21,096 / 227,083	Units per ha/ac: 64 / 26
		FSI: 0.49
Complex ID: T 166	Designation: Low Density II	Tenure: Freehold
Z Area Map: 37W	Zoning: RM5	# of Townhouse Blocks: 6
Character Area: East Credit NHD	Complex Name: Victory Estates	Storeys: 2
Parking Spaces: 80	Site Area (ha/ac): 1.00 / 2.47	# of Units: 45
Address(es): 906-972 Cardington St	GFA (m2/sq.ft): 5,625 / 60,549	Units per ha/ac: 45 / 18
		FSI: 0.56
Complex ID: T 171	Designation: Medium Density	Tenure: Freehold
Z Area Map: 38E	Zoning: RM5	# of Townhouse Blocks: 18
Character Area: East Credit NHD	Complex Name: Credit Woods	Storeys: 2
Parking Spaces: 262	Site Area (ha/ac): 3.00 / 7.41	# of Units: 122
Address(es): 5237-5270/5230-5255/911-1069 Cinnamon Rd/Akicante St/Blizzard Rd	GFA (m2/sq.ft): 18,300 / 196,986	Units per ha/ac: 41 / 16
		FSI: 0.61
Complex ID: T 173	Designation: Medium Density	Tenure: PCC
Z Area Map: 20	Zoning: RM9	# of Townhouse Blocks:
Character Area: Applewood NHD	Complex Name: San Tropez Building No. 1	Storeys: 4
Parking Spaces: 195	Site Area (ha/ac): 1.76 / 4.35	# of Units: 155
Address(es): 3050,3040 Constitution Blvd	GFA (m2/sq.ft): 24,867 / 267,675	Units per ha/ac: 88 / 36
		FSI: 1.41
Complex ID: T 175	Designation: Medium Density	Tenure: PCC
Z Area Map: 20	Zoning: RM9	# of Townhouse Blocks:
Character Area: Applewood NHD	Complex Name: San Tropez Building No. 3	Storeys: 4
Parking Spaces: 89	Site Area (ha/ac): 0.88 / 2.17	# of Units: 64
Address(es): 1055 Dundas St E	GFA (m2/sq.ft): 4,367 / 47,004	Units per ha/ac: 73 / 29
		FSI: 0.50
Complex ID: T 176	Designation: Medium Density	Tenure: PCC
Z Area Map: 20	Zoning: RM9	# of Townhouse Blocks: 2
Character Area: Applewood NHD	Complex Name: San Tropez Building No. 4	Storeys: 4
Parking Spaces: 169	Site Area (ha/ac): 1.76 / 4.35	# of Units: 131
Address(es): 3060/3055 Constitution Blvd/Tomken Rd	GFA (m2/sq.ft): 20,871 / 224,661	Units per ha/ac: 74 / 30
		FSI: 1.19
Complex ID: T 181	Designation: Medium Density	Tenure: Freehold
Z Area Map: 38E	Zoning: RM5	# of Townhouse Blocks: 3
Character Area: East Credit NHD	Complex Name:	Storeys: 2
Parking Spaces: 36	Site Area (ha/ac): 0.57 / 1.41	# of Units: 18
Address(es): 5156-5190 Dartmoore Crt	GFA (m2/sq.ft): /	Units per ha/ac: 32 / 13
		FSI:

Residential Directory 2016 : Townhouse

Complex ID: T 182	Designation: Medium Density	Tenure: RNTL
Z Area Map: 20	Zoning: RM4	# of Townhouse Blocks: 8
Character Area: Applewood NHD	Complex Name: Forest Manor	Storeys: 2
Parking Spaces: 82	Site Area (ha/ac): 1.62 / 4.00	# of Units: 64
Address(es): 1370 Silver Spear Rd	GFA (m2/sq.ft): 7,965 / 85,737	Units per ha/ac: 40 / 16
		FSI: 0.49
Complex ID: T 183	Designation: Medium Density	Tenure: RNTL
Z Area Map: 20	Zoning: RM4	# of Townhouse Blocks: 4
Character Area: Applewood NHD	Complex Name:	Storeys: 2
Parking Spaces: 124	Site Area (ha/ac): 2.44 / 6.03	# of Units: 99
Address(es): 1350 Winding Tr	GFA (m2/sq.ft): 11,441 / 123,154	Units per ha/ac: 41 / 16
		FSI: 0.47
Complex ID: T 184	Designation: Medium Density	Tenure: RNTL-PNP
Z Area Map: 20	Zoning: RM4	# of Townhouse Blocks: 8
Character Area: Applewood NHD	Complex Name:	Storeys: 2
Parking Spaces: 53	Site Area (ha/ac): 1.56 / 3.85	# of Units: 63
Address(es): 3070 Queen Frederica Dr	GFA (m2/sq.ft): /	Units per ha/ac: 40 / 16
		FSI:
Complex ID: T 185	Designation: Medium Density	Tenure: Freehold
Z Area Map: 38E	Zoning: RM5	# of Townhouse Blocks: 3
Character Area: East Credit NHD	Complex Name: East Mill Townhouses	Storeys: 2
Parking Spaces: 32	Site Area (ha/ac): 0.39 / 0.96	# of Units: 16
Address(es): 5016-5050 East Mill Rd	GFA (m2/sq.ft): 2,461 / 26,491	Units per ha/ac: 41 / 17
		FSI: 0.63
Complex ID: T 186	Designation: Medium Density	Tenure: PCC
Z Area Map: 20	Zoning: RM4	# of Townhouse Blocks: 2
Character Area: Applewood NHD	Complex Name: Quetico Court	Storeys: 2
Parking Spaces: 20	Site Area (ha/ac): 0.44 / 1.09	# of Units: 16
Address(es): 3150 Queen Frederica Dr	GFA (m2/sq.ft): /	Units per ha/ac: 36 / 15
		FSI:
Complex ID: T 187	Designation: Medium Density	Tenure: RNTL
Z Area Map: 19	Zoning: RM4	# of Townhouse Blocks: 2
Character Area: Applewood NHD	Complex Name:	Storeys: 2
Parking Spaces: 65	Site Area (ha/ac): 1.24 / 3.06	# of Units: 50
Address(es): 1400 Winding Tr	GFA (m2/sq.ft): /	Units per ha/ac: 40 / 16
		FSI:
Complex ID: T 188	Designation: Medium Density	Tenure: PCC
Z Area Map: 19	Zoning: RM4	# of Townhouse Blocks: 1
Character Area: Applewood NHD	Complex Name:	Storeys: 2
Parking Spaces: 35	Site Area (ha/ac): 0.55 / 1.36	# of Units: 23
Address(es): 1310 Gulleden Dr	GFA (m2/sq.ft): /	Units per ha/ac: 42 / 17
		FSI:

Residential Directory 2016 : Townhouse

Complex ID: T 189	Designation: Medium Density	Tenure: RNTL
Z Area Map: 19	Zoning: RM4	# of Townhouse Blocks: 1
Character Area: Applewood NHD	Complex Name:	Storeys: 2
Parking Spaces: 30	Site Area (ha/ac): 0.55 / 1.36	# of Units: 24
Address(es): 3516 Havenwood Dr	GFA (m2/sq.ft): /	Units per ha/ac: 44 / 18
		FSI:
Complex ID: T 190	Designation: Medium Density	Tenure: RNTL
Z Area Map: 19	Zoning: RM4	# of Townhouse Blocks: 1
Character Area: Applewood NHD	Complex Name:	Storeys: 2
Parking Spaces: 98	Site Area (ha/ac): 2.09 / 5.16	# of Units: 89
Address(es): 3515,3455 Havenwood Dr	GFA (m2/sq.ft): /	Units per ha/ac: 43 / 17
		FSI:
Complex ID: T 192	Designation: Medium Density	Tenure: RNTL
Z Area Map: 19	Zoning: RM4	# of Townhouse Blocks: 4
Character Area: Applewood NHD	Complex Name: Williamsport Townhouses	Storeys: 2
Parking Spaces: 24	Site Area (ha/ac): 1.00 / 2.47	# of Units: 48
Address(es): 1539-1647 Williamsport Dr	GFA (m2/sq.ft): /	Units per ha/ac: 48 / 19
		FSI:
Complex ID: T 193	Designation: Medium Density	Tenure: RNTL
Z Area Map: 19	Zoning: RM4	# of Townhouse Blocks: 3
Character Area: Applewood NHD	Complex Name: Fieldgate Townhouses	Storeys: 2
Parking Spaces: 59	Site Area (ha/ac): 0.80 / 1.98	# of Units: 31
Address(es): 3468-3532 Fieldgate Dr	GFA (m2/sq.ft): /	Units per ha/ac: 39 / 16
		FSI:
Complex ID: T 194	Designation: Medium Density	Tenure: RNTL
Z Area Map: 19	Zoning: RM4	# of Townhouse Blocks: 8
Character Area: Applewood NHD	Complex Name: 1560 Bloor Street Townhouses	Storeys: 2
Parking Spaces: 178	Site Area (ha/ac): 3.34 / 8.25	# of Units: 141
Address(es): 1560 Bloor St	GFA (m2/sq.ft): 15,053 / 162,034	Units per ha/ac: 42 / 17
		FSI: 0.45
Complex ID: T 195	Designation: Medium Density	Tenure: PCC
Z Area Map: 19	Zoning: RM4	# of Townhouse Blocks: 3
Character Area: Applewood NHD	Complex Name: Kirkwall Townhouses	Storeys: 2
Parking Spaces: 38	Site Area (ha/ac): 0.84 / 2.08	# of Units: 30
Address(es): 1856-1914 Kirkwall Cres	GFA (m2/sq.ft): /	Units per ha/ac: 36 / 14
		FSI:
Complex ID: T 196	Designation: Medium Density	Tenure: PCC
Z Area Map: 19	Zoning: RM4	# of Townhouse Blocks: 2
Character Area: Applewood NHD	Complex Name: Fieldgate Townhouses	Storeys: 2
Parking Spaces: 40	Site Area (ha/ac): 0.63 / 1.56	# of Units: 20
Address(es): 3255-3297 Fieldgate Dr	GFA (m2/sq.ft): /	Units per ha/ac: 32 / 13
		FSI:

Residential Directory 2016 : Townhouse

Complex ID: T 197	Designation: Medium Density	Tenure: PCC
Z Area Map: 20	Zoning: RM4	# of Townhouse Blocks: 3
Character Area: Applewood NHD	Complex Name: Applewood Hamlet	Storeys: 2
Parking Spaces: 87	Site Area (ha/ac): 1.94 / 4.79	# of Units: 67
Address(es): 3665 Flamewood Dr	GFA (m2/sq.ft): /	Units per ha/ac: 35 / 14
		FSI:
Complex ID: T 198	Designation: Medium Density	Tenure: PCC
Z Area Map: 19	Zoning: RM4	# of Townhouse Blocks: 11
Character Area: Rathwood-Applewood CN	Complex Name:	Storeys: 3
Parking Spaces: 259	Site Area (ha/ac): 3.03 / 7.49	# of Units: 115
Address(es): 1415/1485 Gulleden Dr	GFA (m2/sq.ft): 11,950 / 128,633	Units per ha/ac: 38 / 15
		FSI: 0.39
Complex ID: T 200	Designation: Medium Density	Tenure: PCC
Z Area Map: 20	Zoning: RM4	# of Townhouse Blocks: 14
Character Area: Applewood NHD	Complex Name:	Storeys: 3
Parking Spaces: 399	Site Area (ha/ac): 5.73 / 14.16	# of Units: 177
Address(es): 1221 Dundix Rd	GFA (m2/sq.ft): 16,818 / 181,033	Units per ha/ac: 31 / 13
		FSI: 0.29
Complex ID: T 201	Designation: Medium Density	Tenure: PCC
Z Area Map: 20	Zoning: RM4	# of Townhouse Blocks: 6
Character Area: Applewood NHD	Complex Name:	Storeys: 2
Parking Spaces: 86	Site Area (ha/ac): 1.23 / 3.04	# of Units: 38
Address(es): 750 Burnhamthorpe Rd E	GFA (m2/sq.ft): 4,923 / 52,992	Units per ha/ac: 31 / 13
		FSI: 0.40
Complex ID: T 202	Designation: Medium Density	Tenure: Freehold
Z Area Map: 20	Zoning: RM5	# of Townhouse Blocks: 3
Character Area: Applewood NHD	Complex Name: Rymal Road Townhouses	Storeys: 2
Parking Spaces: 36	Site Area (ha/ac): 0.40 / 0.99	# of Units: 18
Address(es): 2982-3020 Rymal Rd	GFA (m2/sq.ft): /	Units per ha/ac: 45 / 18
		FSI:
Complex ID: T 205	Designation: Medium Density	Tenure: Freehold
Z Area Map: 20	Zoning: RM5	# of Townhouse Blocks: 4
Character Area: Applewood NHD	Complex Name:	Storeys: 2
Parking Spaces:	Site Area (ha/ac): 0.75 / 1.85	# of Units: 30
Address(es): 3055-3083/847-879 Haines Rd/Riley Crt	GFA (m2/sq.ft): /	Units per ha/ac: 40 / 16
		FSI:
Complex ID: T 207	Designation: Medium Density	Tenure: Freehold
Z Area Map: 30	Zoning: RM5	# of Townhouse Blocks: 3
Character Area: East Credit NHD	Complex Name: Roseborough Townhouses	Storeys: 2
Parking Spaces: 42	Site Area (ha/ac): 0.71 / 1.75	# of Units: 21
Address(es): 1111-1151 Eglinton Ave W	GFA (m2/sq.ft): 2,900 / 31,216	Units per ha/ac: 30 / 12
		FSI: 0.41

Residential Directory 2016 : Townhouse

Complex ID: T 208	Designation: Medium Density	Tenure: PCC
Z Area Map: 20	Zoning: RM4	# of Townhouse Blocks: 3
Character Area: Applewood NHD	Complex Name: Gripsholm Townhouses	Storeys: 2
Parking Spaces: 96	Site Area (ha/ac): 1.60 / 3.95	# of Units: 57
Address(es): 1180,1200,1230 Gripsholm Rd	GFA (m2/sq.ft): 5,567 / 59,925	Units per ha/ac: 36 / 14
		FSI: 0.35
Complex ID: T 210	Designation: Medium Density	Tenure: Freehold
Z Area Map: 37W	Zoning: RM5	# of Townhouse Blocks: 10
Character Area: East Credit NHD	Complex Name:	Storeys: 2
Parking Spaces: 130	Site Area (ha/ac): 1.51 / 3.73	# of Units: 63
Address(es): 5201-5299 Fairford Cres	GFA (m2/sq.ft): 9,181 / 98,826	Units per ha/ac: 42 / 17
		FSI: 0.61
Complex ID: T 211	Designation: Medium Density	Tenure: COOP-FED
Z Area Map: 19	Zoning: RM4	# of Townhouse Blocks: 3
Character Area: Applewood NHD	Complex Name: Russet Homes Co-op	Storeys: 2
Parking Spaces: 80	Site Area (ha/ac): 2.40 / 5.93	# of Units: 78
Address(es): 3320,3340,3360 Ponytrail Dr	GFA (m2/sq.ft): /	Units per ha/ac: 33 / 13
		FSI:
Complex ID: T 212	Designation: Medium Density	Tenure: RNTL-PRIVNP
Z Area Map: 38E	Zoning: RM4	# of Townhouse Blocks: 6
Character Area: East Credit NHD	Complex Name:	Storeys: 3
Parking Spaces: 86	Site Area (ha/ac): 0.85 / 2.10	# of Units: 43
Address(es): 5040 Fallingbrook Dr	GFA (m2/sq.ft): /	Units per ha/ac: 51 / 20
		FSI:
Complex ID: T 224	Designation: Medium Density	Tenure: PCC
Z Area Map: 28	Zoning: RM4	# of Townhouse Blocks: 5
Character Area: Rathwood NHD	Complex Name:	Storeys: 2
Parking Spaces: 77	Site Area (ha/ac): 0.84 / 2.08	# of Units: 34
Address(es): 640 Rathburn Rd E	GFA (m2/sq.ft): 4,059 / 43,692	Units per ha/ac: 40 / 16
		FSI: 0.48
Complex ID: T 225	Designation: Medium Density	Tenure: PCC
Z Area Map: 28	Zoning: RM4	# of Townhouse Blocks: 9
Character Area: Rathwood NHD	Complex Name: Forestview Village	Storeys: 2
Parking Spaces: 198	Site Area (ha/ac): 2.74 / 6.77	# of Units: 84
Address(es): 485 Meadows Blvd	GFA (m2/sq.ft): 10,191 / 109,699	Units per ha/ac: 31 / 12
		FSI: 0.37
Complex ID: T 226	Designation: Medium Density	Tenure: Freehold
Z Area Map: 30	Zoning: RM5	# of Townhouse Blocks:
Character Area: East Credit NHD	Complex Name: Bradwick Development	Storeys: 2
Parking Spaces:	Site Area (ha/ac): 0.35 / 0.86	# of Units: 13
Address(es): 835-859 Millworks Cres	GFA (m2/sq.ft): /	Units per ha/ac: 37 / 15
		FSI:

Residential Directory 2016 : Townhouse

Complex ID: T 227	Designation: Medium Density	Tenure: PCC
Z Area Map: 28	Zoning: RM4	# of Townhouse Blocks: 3
Character Area: Rathwood NHD	Complex Name:	Storeys: 2
Parking Spaces: 99	Site Area (ha/ac): 1.33 / 3.29	# of Units: 44
Address(es): 345 Meadows Blvd	GFA (m2/sq.ft): 5,388 / 57,998	Units per ha/ac: 33 / 13
		FSI: 0.41
Complex ID: T 228	Designation: Medium Density	Tenure: PCC-RNTL
Z Area Map: 28	Zoning: RM4	# of Townhouse Blocks: 13
Character Area: Rathwood NHD	Complex Name: Williamsburg Townhouses	Storeys: 2
Parking Spaces: 287	Site Area (ha/ac): 3.44 / 8.50	# of Units: 127
Address(es): 333 Meadows Blvd	GFA (m2/sq.ft): 51,816 / 557,761	Units per ha/ac: 37 / 15
		FSI: 1.51
Complex ID: T 229	Designation: Medium Density	Tenure: COOP-FED
Z Area Map: 28	Zoning: RM4	# of Townhouse Blocks: 13
Character Area: Rathwood NHD	Complex Name:	Storeys: 2
Parking Spaces: 156	Site Area (ha/ac): 2.24 / 5.53	# of Units: 82
Address(es): 370 Rathburn Rd E	GFA (m2/sq.ft): 9,271 / 99,795	Units per ha/ac: 37 / 15
		FSI: 0.41
Complex ID: T 231	Designation: Medium Density	Tenure: Freehold
Z Area Map: 38E	Zoning: RM5-3	# of Townhouse Blocks: 11
Character Area: East Credit NHD	Complex Name: Manors of Sherwood	Storeys: 2
Parking Spaces: 130	Site Area (ha/ac): 1.90 / 4.69	# of Units: 69
Address(es): 5026-5066/5036-5071/1065-1097 Moulin Rouge Cres/Warwickshire Way/Wilmington Dr	GFA (m2/sq.ft): /	Units per ha/ac: 36 / 15
		FSI:
Complex ID: T 232	Designation: Low Density II	Tenure: Freehold
Z Area Map: 28	Zoning: RM5-3	# of Townhouse Blocks: 2
Character Area: Rathwood NHD	Complex Name:	Storeys: 2
Parking Spaces: 16	Site Area (ha/ac): 0.24 / 0.59	# of Units: 8
Address(es): 4122-4144 Clevedon Dr	GFA (m2/sq.ft): 1,216 / 13,089	Units per ha/ac: 33 / 13
		FSI: 0.51
Complex ID: T 233	Designation: Low Density II	Tenure: Freehold
Z Area Map: 28	Zoning: RM5-3	# of Townhouse Blocks: 1
Character Area: Rathwood NHD	Complex Name:	Storeys: 2
Parking Spaces: 10	Site Area (ha/ac): 0.15 / 0.37	# of Units: 5
Address(es): 4137-4145 Dursley Cres	GFA (m2/sq.ft): 700 / 7,535	Units per ha/ac: 33 / 13
		FSI: 0.47
Complex ID: T 234	Designation: Low Density II	Tenure: Freehold
Z Area Map: 28	Zoning: RM5-3	# of Townhouse Blocks: 2
Character Area: Rathwood NHD	Complex Name:	Storeys: 2
Parking Spaces: 14	Site Area (ha/ac): 0.22 / 0.54	# of Units: 7
Address(es): 4079-4099 Dursley Cres	GFA (m2/sq.ft): 975 / 10,495	Units per ha/ac: 32 / 13
		FSI: 0.44

Residential Directory 2016 : Townhouse

Complex ID: T 235	Designation: Low Density II	Tenure: Freehold
Z Area Map: 28	Zoning: RM5-3	# of Townhouse Blocks: 7
Character Area: Rathwood NHD	Complex Name:	Storeys: 2
Parking Spaces: 96	Site Area (ha/ac): 1.27 / 3.14	# of Units: 48
Address(es): 3976-4156 Bishopstoke Lane	GFA (m2/sq.ft): /	Units per ha/ac: 38 / 15
		FSI:
Complex ID: T 240	Designation: Low Density II	Tenure: Freehold
Z Area Map: 28	Zoning: RM5-3	# of Townhouse Blocks: 1
Character Area: Rathwood NHD	Complex Name:	Storeys: 2
Parking Spaces: 6	Site Area (ha/ac): 0.15 / 0.37	# of Units: 3
Address(es): 4267-4271 Ryeford Crt	GFA (m2/sq.ft): 409 / 4,403	Units per ha/ac: 20 / 8
		FSI: 0.27
Complex ID: T 241	Designation: Medium Density	Tenure: COOP-FED
Z Area Map: 28	Zoning: RM4	# of Townhouse Blocks: 10
Character Area: Rathwood NHD	Complex Name:	Storeys: 2
Parking Spaces: 190	Site Area (ha/ac): 2.24 / 5.53	# of Units: 81
Address(es): 425 Meadows Blvd	GFA (m2/sq.ft): 8,847 / 95,231	Units per ha/ac: 36 / 15
		FSI: 0.39
Complex ID: T 256	Designation: Medium Density	Tenure: PCC
Z Area Map: 37W	Zoning: RM4	# of Townhouse Blocks: 19
Character Area: East Credit NHD	Complex Name: The Village of Lindenview	Storeys: 2
Parking Spaces:	Site Area (ha/ac): 3.39 / 8.38	# of Units: 127
Address(es): 833 Scollard Crt	GFA (m2/sq.ft): /	Units per ha/ac: 37 / 15
		FSI:
Complex ID: T 266	Designation: Medium Density	Tenure: PCC
Z Area Map: 21	Zoning: RM9	# of Townhouse Blocks: 17
Character Area: Mississauga Valleys NHD	Complex Name:	Storeys: 3
Parking Spaces: 233	Site Area (ha/ac): 3.88 / 9.59	# of Units: 186
Address(es): 1250 Mississauga Valley Blvd	GFA (m2/sq.ft): 25,055 / 269,699	Units per ha/ac: 48 / 19
		FSI: 0.65
Complex ID: T 267	Designation: Medium Density	Tenure: PCC
Z Area Map: 38E	Zoning: RM4	# of Townhouse Blocks: 12
Character Area: East Credit NHD	Complex Name:	Storeys: 2
Parking Spaces: 187	Site Area (ha/ac): 2.71 / 6.70	# of Units: 80
Address(es): 1485/1484 Torrington Dr	GFA (m2/sq.ft): 8,787 / 94,586	Units per ha/ac: 30 / 12
		FSI: 0.32
Complex ID: T 268	Designation: Medium Density	Tenure: PCC
Z Area Map: 21	Zoning: RM4	# of Townhouse Blocks: 10
Character Area: Mississauga Valleys NHD	Complex Name:	Storeys: 2
Parking Spaces: 110	Site Area (ha/ac): 2.25 / 5.56	# of Units: 80
Address(es): 600 Silver Creek Blvd	GFA (m2/sq.ft): 9,327 / 100,398	Units per ha/ac: 36 / 14
		FSI: 0.41

Residential Directory 2016 : Townhouse

Complex ID: T 269	Designation: Medium Density	Tenure: RNTL-PNP
Z Area Map: 21	Zoning: RM4	# of Townhouse Blocks: 9
Character Area: Mississauga Valleys NHD	Complex Name:	Storeys: 2
Parking Spaces: 102	Site Area (ha/ac): 1.72 / 4.25	# of Units: 69
Address(es): 3225 Cliff Rd N	GFA (m2/sq.ft): 6,204 / 66,781	Units per ha/ac: 40 / 16
		FSI: 0.36
Complex ID: T 270	Designation: Medium Density	Tenure: PCC
Z Area Map: 21	Zoning: RM4	# of Townhouse Blocks: 16
Character Area: Mississauga Valleys NHD	Complex Name:	Storeys: 3
Parking Spaces: 240	Site Area (ha/ac): 3.89 / 9.61	# of Units: 160
Address(es): 400 Mississauga Valley Blvd	GFA (m2/sq.ft): 17,741 / 190,969	Units per ha/ac: 41 / 17
		FSI: 0.46
Complex ID: T 271	Designation: Medium Density	Tenure: PCC
Z Area Map: 21	Zoning: RM4	# of Townhouse Blocks: 10
Character Area: DT Fairview	Complex Name:	Storeys: 2
Parking Spaces: 209	Site Area (ha/ac): 4.19 / 10.35	# of Units: 161
Address(es): 215 Mississauga Valley Blvd	GFA (m2/sq.ft): 17,829 / 191,916	Units per ha/ac: 38 / 16
		FSI: 0.43
Complex ID: T 272	Designation: Medium Density	Tenure: PCC
Z Area Map: 21	Zoning: RM4	# of Townhouse Blocks: 26
Character Area: DT Fairview	Complex Name: The Colony	Storeys: 3
Parking Spaces: 293	Site Area (ha/ac): 5.75 / 14.21	# of Units: 216
Address(es): 180 Mississauga Valley Blvd	GFA (m2/sq.ft): 28,657 / 308,471	Units per ha/ac: 38 / 15
		FSI: 0.50
Complex ID: T 273	Designation: Medium Density	Tenure: PCC
Z Area Map: 21	Zoning: RM4	# of Townhouse Blocks: 10
Character Area: DT Fairview	Complex Name:	Storeys: 2
Parking Spaces: 138	Site Area (ha/ac): 3.26 / 8.06	# of Units: 110
Address(es): 41 Mississauga Valley Blvd	GFA (m2/sq.ft): 13,922 / 149,860	Units per ha/ac: 34 / 14
		FSI: 0.43
Complex ID: T 274	Designation: Medium Density	Tenure: PCC
Z Area Map: 21	Zoning: RM4	# of Townhouse Blocks: 6
Character Area: Mississauga Valleys NHD	Complex Name:	Storeys: 2
Parking Spaces: 87	Site Area (ha/ac): 1.65 / 4.08	# of Units: 68
Address(es): 3400 Rhonda Valley	GFA (m2/sq.ft): 7,674 / 82,605	Units per ha/ac: 41 / 17
		FSI: 0.47
Complex ID: T 275	Designation: Medium Density	Tenure: PCC
Z Area Map: 21	Zoning: RM4	# of Townhouse Blocks: 13
Character Area: Mississauga Valleys NHD	Complex Name: Parklane Circle	Storeys: 3
Parking Spaces: 302	Site Area (ha/ac): 3.21 / 7.93	# of Units: 134
Address(es): 3395 Cliff Rd N	GFA (m2/sq.ft): 1,601 / 17,234	Units per ha/ac: 42 / 17
		FSI: 0.05

Residential Directory 2016 : Townhouse

Complex ID: T 276	Designation: Medium Density	Tenure: PCC
Z Area Map: 21	Zoning: RM4	# of Townhouse Blocks: 11
Character Area: Mississauga Valleys NHD	Complex Name:	Storeys: 3
Parking Spaces: 386	Site Area (ha/ac): 1.24 / 3.06	# of Units: 104
Address(es): 400 Bloor St	GFA (m2/sq.ft): 12,303 / 132,433	Units per ha/ac: 84 / 34
		FSI: 0.99
Complex ID: T 278	Designation: Medium Density	Tenure: PCC
Z Area Map: 21	Zoning: RM4	# of Townhouse Blocks: 12
Character Area: Mississauga Valleys NHD	Complex Name: Westwind Gardens	Storeys: 3
Parking Spaces: 136	Site Area (ha/ac): 2.71 / 6.70	# of Units: 112
Address(es): 405 Hyacinthe Blvd	GFA (m2/sq.ft): 13,296 / 143,122	Units per ha/ac: 41 / 17
		FSI: 0.49
Complex ID: T 279	Designation: Medium Density	Tenure: PCC
Z Area Map: 21	Zoning: RM4	# of Townhouse Blocks: 12
Character Area: Mississauga Valleys NHD	Complex Name:	Storeys: 2
Parking Spaces: 224	Site Area (ha/ac): 3.45 / 8.52	# of Units: 118
Address(es): 1180 Mississauga Valley Blvd	GFA (m2/sq.ft): 17,257 / 185,759	Units per ha/ac: 34 / 14
		FSI: 0.50
Complex ID: T 281	Designation: Medium Density	Tenure: RNTL
Z Area Map: 21	Zoning: RM4	# of Townhouse Blocks: 1
Character Area: Mississauga Valleys NHD	Complex Name: Cawthra Townhouses	Storeys: 2
Parking Spaces: 13	Site Area (ha/ac): 0.28 / 0.69	# of Units: 10
Address(es): 3640-3658 Cawthra Rd	GFA (m2/sq.ft): 1,072 / 11,539	Units per ha/ac: 36 / 14
		FSI: 0.38
Complex ID: T 282	Designation: Medium Density	Tenure: Freehold
Z Area Map: 21	Zoning: RM5-1	# of Townhouse Blocks: 1
Character Area: Mississauga Valleys NHD	Complex Name: Silverado Townhouses	Storeys: 3
Parking Spaces: 34	Site Area (ha/ac): 0.44 / 1.09	# of Units: 15
Address(es): 3375-3403 Silverado Dr	GFA (m2/sq.ft): 1,935 / 20,829	Units per ha/ac: 34 / 14
		FSI: 0.44
Complex ID: T 283	Designation: Medium Density	Tenure: PCC
Z Area Map: 21	Zoning: RM4	# of Townhouse Blocks: 8
Character Area: Mississauga Valleys NHD	Complex Name:	Storeys: 2
Parking Spaces: 178	Site Area (ha/ac): 2.12 / 5.24	# of Units: 73
Address(es): 3345 Silverado Dr	GFA (m2/sq.ft): 9,321 / 100,334	Units per ha/ac: 34 / 14
		FSI: 0.44
Complex ID: T 285	Designation: Medium Density	Tenure: Freehold
Z Area Map: 30	Zoning: RM5	# of Townhouse Blocks: 3
Character Area: East Credit NHD	Complex Name:	Storeys: 2
Parking Spaces: 34	Site Area (ha/ac): 0.45 / 1.11	# of Units: 17
Address(es): 1228-1276 Vanrose St	GFA (m2/sq.ft): 3,200 / 34,446	Units per ha/ac: 38 / 15
		FSI: 0.71

Residential Directory 2016 : Townhouse

Complex ID: T 296	Designation: Medium Density	Tenure: Freehold
Z Area Map: 30	Zoning: RM5	# of Townhouse Blocks: 5
Character Area: East Credit NHD	Complex Name: Bradwick Development	Storeys: 2
Parking Spaces: 62	Site Area (ha/ac): 0.64 / 1.58	# of Units: 21
Address(es): 4612-4664/4678-4688 Wayside Crt/Penhallow Rd	GFA (m2/sq.ft): 3,675 / 39,559	Units per ha/ac: 33 / 13
		FSI: 0.57
Complex ID: T 298	Designation: Medium Density	Tenure: PCC
Z Area Map: 26	Zoning: RM4	# of Townhouse Blocks: 5
Character Area: Rathwood NHD	Complex Name: Rockwood Village Block D	Storeys: 3
Parking Spaces: 90	Site Area (ha/ac): 1.15 / 2.84	# of Units: 40
Address(es): 4156 Fieldgate Dr	GFA (m2/sq.ft): 5,756 / 61,959	Units per ha/ac: 35 / 14
		FSI: 0.50
Complex ID: T 299	Designation: Medium Density	Tenure: PCC
Z Area Map: 26	Zoning: RM4	# of Townhouse Blocks: 5
Character Area: Rathwood NHD	Complex Name:	Storeys: 3
Parking Spaces: 98	Site Area (ha/ac): 1.24 / 3.06	# of Units: 43
Address(es): 4230 Fieldgate Dr	GFA (m2/sq.ft): 6,169 / 66,405	Units per ha/ac: 35 / 14
		FSI: 0.50
Complex ID: T 300	Designation: Medium Density	Tenure: PCC
Z Area Map: 26	Zoning: RM4	# of Townhouse Blocks: 11
Character Area: Rathwood NHD	Complex Name: Rockwood Village Block C	Storeys: 3
Parking Spaces: 258	Site Area (ha/ac): 3.27 / 8.08	# of Units: 113
Address(es): 4165 Fieldgate Dr	GFA (m2/sq.ft): 16,383 / 176,351	Units per ha/ac: 35 / 14
		FSI: 0.50
Complex ID: T 301	Designation: Medium Density	Tenure: PCC
Z Area Map: 26	Zoning: RM4	# of Townhouse Blocks: 17
Character Area: Rathwood NHD	Complex Name:	Storeys: 3
Parking Spaces: 286	Site Area (ha/ac): 3.73 / 9.22	# of Units: 127
Address(es): 1755 Rathburn Rd E	GFA (m2/sq.ft): 18,367 / 197,707	Units per ha/ac: 34 / 14
		FSI: 0.49
Complex ID: T 302	Designation: Medium Density	Tenure: PCC
Z Area Map: 26	Zoning: RM4	# of Townhouse Blocks: 4
Character Area: Rathwood NHD	Complex Name: Rockwood Village Block B	Storeys: 3
Parking Spaces: 104	Site Area (ha/ac): 1.34 / 3.31	# of Units: 46
Address(es): 1764 Rathburn Rd E	GFA (m2/sq.ft): 6,489 / 69,849	Units per ha/ac: 34 / 14
		FSI: 0.48
Complex ID: T 303	Designation: Medium Density	Tenure: PCC
Z Area Map: 26	Zoning: RM4	# of Townhouse Blocks: 3
Character Area: Rathwood NHD	Complex Name:	Storeys: 3
Parking Spaces: 97	Site Area (ha/ac): 1.63 / 4.03	# of Units: 43
Address(es): 1855 Maple Ridge Dr	GFA (m2/sq.ft): /	Units per ha/ac: 26 / 11
		FSI:

Residential Directory 2016 : Townhouse

Complex ID: T 304	Designation: Medium Density	Tenure: PCC
Z Area Map: 26	Zoning: RM4	# of Townhouse Blocks: 21
Character Area: Rathwood NHD	Complex Name: Rathburn Place	Storeys: 3
Parking Spaces: 516	Site Area (ha/ac): 6.63 / 16.38	# of Units: 228
Address(es): 1951 Rathburn Rd E	GFA (m2/sq.ft): 33,351 / 358,999	Units per ha/ac: 34 / 14
		FSI: 0.50
Complex ID: T 305	Designation: Medium Density	Tenure: PCC
Z Area Map: 26	Zoning: RM4	# of Townhouse Blocks: 14
Character Area: Rathwood NHD	Complex Name: Rathburn Ridge	Storeys: 2
Parking Spaces: 376	Site Area (ha/ac): 4.84 / 11.96	# of Units: 167
Address(es): 2120 Rathburn Rd E	GFA (m2/sq.ft): 29,632 / 318,967	Units per ha/ac: 35 / 14
		FSI: 0.61
Complex ID: T 306	Designation: Medium Density	Tenure: PCC
Z Area Map: 21	Zoning: RM4	# of Townhouse Blocks: 10
Character Area: DT Cooksville	Complex Name:	Storeys: 3
Parking Spaces: 255	Site Area (ha/ac): 4.00 / 9.88	# of Units: 169
Address(es): 3175 Kirwin Ave	GFA (m2/sq.ft): 20,013 / 215,425	Units per ha/ac: 42 / 17
		FSI: 0.50
Complex ID: T 307	Designation: Medium Density	Tenure: PCC
Z Area Map: 14	Zoning: RM4	# of Townhouse Blocks: 10
Character Area: DT Hospital	Complex Name:	Storeys: 3
Parking Spaces: 136	Site Area (ha/ac): 2.64 / 6.52	# of Units: 108
Address(es): 2145 Sherobee Rd	GFA (m2/sq.ft): 13,137 / 141,410	Units per ha/ac: 41 / 17
		FSI: 0.50
Complex ID: T 308	Designation: Medium Density	Tenure: PCC
Z Area Map: 14	Zoning: RM4	# of Townhouse Blocks: 4
Character Area: Cooksville NHD (East)	Complex Name: Astra Park	Storeys: 3
Parking Spaces: 102	Site Area (ha/ac): 1.15 / 2.84	# of Units: 45
Address(es): 2075 Asta Dr	GFA (m2/sq.ft): 4,966 / 53,455	Units per ha/ac: 39 / 16
		FSI: 0.43
Complex ID: T 319	Designation: Medium Density	Tenure: Freehold
Z Area Map: 37W	Zoning: RM5	# of Townhouse Blocks: 6
Character Area: Hurontario NHD	Complex Name:	Storeys: 2
Parking Spaces: 94	Site Area (ha/ac): 1.55 / 3.83	# of Units: 47
Address(es): 540-599 Ashprior Ave	GFA (m2/sq.ft): /	Units per ha/ac: 30 / 12
		FSI:
Complex ID: T 324	Designation: Medium Density	Tenure: Freehold
Z Area Map: 37W	Zoning: RM5	# of Townhouse Blocks: 10
Character Area: Hurontario NHD	Complex Name:	Storeys: 2
Parking Spaces: 172	Site Area (ha/ac): 2.25 / 5.56	# of Units: 86
Address(es): 705-818 Ashprior Ave	GFA (m2/sq.ft): 12,040 / 129,602	Units per ha/ac: 38 / 15
		FSI: 0.54

Residential Directory 2016 : Townhouse

Complex ID: T 332	Designation: Low Density II	Tenure: Freehold
Z Area Map: 36W	Zoning: RM5	# of Townhouse Blocks: 4
Character Area: Hurontario NHD	Complex Name:	Storeys: 2
Parking Spaces: 72	Site Area (ha/ac): 0.85 / 2.10	# of Units: 36
Address(es): 441-489/460-484 Barondale Dr/Dalmuir Mews	GFA (m2/sq.ft): /	Units per ha/ac: 42 / 17
		FSI:
Complex ID: T 354	Designation: Medium Density	Tenure: PCC
Z Area Map: 36W	Zoning: RA1-16	# of Townhouse Blocks: 20
Character Area: Hurontario NHD	Complex Name: Lakeview	Storeys: 3
Parking Spaces: 666	Site Area (ha/ac): 5.44 / 13.44	# of Units: 310
Address(es): 45-85/60 Bristol Rd E/Barondale Dr	GFA (m2/sq.ft): 29,343 / 315,856	Units per ha/ac: 57 / 23
		FSI: 0.54
Complex ID: T 361	Designation: Medium Density	Tenure: RNTL-PRIVNP
Z Area Map: 38E	Zoning: RM4	# of Townhouse Blocks: 13
Character Area: East Credit NHD	Complex Name: Labourers Local 183 Non Profit	Storeys: 2
Parking Spaces: 80	Site Area (ha/ac): 2.00 / 4.94	# of Units: 69
Address(es): 1455 Bristol Rd W	GFA (m2/sq.ft): 8,400 / 90,420	Units per ha/ac: 35 / 14
		FSI: 0.42
Complex ID: T 371	Designation: Medium Density	Tenure: RNTL-PNP
Z Area Map: 25	Zoning: RM4	# of Townhouse Blocks: 13
Character Area: Erin Mills NHD	Complex Name: Gran Columbia	Storeys: 2
Parking Spaces: 154	Site Area (ha/ac): 1.76 / 4.35	# of Units: 77
Address(es): 3058 Fifth Line West	GFA (m2/sq.ft): 7,978 / 85,877	Units per ha/ac: 44 / 18
		FSI: 0.45
Complex ID: T 373	Designation: Medium Density	Tenure: PCC
Z Area Map: 25	Zoning: RM4	# of Townhouse Blocks: 11
Character Area: Erin Mills NHD	Complex Name:	Storeys: 3
Parking Spaces: 146	Site Area (ha/ac): 1.71 / 4.23	# of Units: 73
Address(es): 3100 Fifth Line West	GFA (m2/sq.ft): 8,534 / 91,862	Units per ha/ac: 43 / 17
		FSI: 0.50
Complex ID: T 374	Designation: Medium Density	Tenure: PCC
Z Area Map: 25	Zoning: RM4	# of Townhouse Blocks: 8
Character Area: Erin Mills NHD	Complex Name:	Storeys: 2
Parking Spaces: 124	Site Area (ha/ac): 1.63 / 4.03	# of Units: 55
Address(es): 3500 Glen Erin Dr	GFA (m2/sq.ft): 7,128 / 76,728	Units per ha/ac: 34 / 14
		FSI: 0.44
Complex ID: T 375	Designation: Medium Density	Tenure: PCC
Z Area Map: 25	Zoning: RM4	# of Townhouse Blocks: 11
Character Area: Erin Mills NHD	Complex Name: The Pines	Storeys: 2
Parking Spaces: 187	Site Area (ha/ac): 2.43 / 6.00	# of Units: 83
Address(es): 3339 Council Ring Rd	GFA (m2/sq.ft): 13,000 / 139,935	Units per ha/ac: 34 / 14
		FSI: 0.53

Residential Directory 2016 : Townhouse

Complex ID: T 376	Designation: Medium Density	Tenure: PCC
Z Area Map: 25	Zoning: RM4	# of Townhouse Blocks: 8
Character Area: Erin Mills NHD	Complex Name: The Barrington	Storeys: 2
Parking Spaces: 144	Site Area (ha/ac): 1.88 / 4.65	# of Units: 64
Address(es): 3360 Council Ring Rd	GFA (m2/sq.ft): 8,196 / 88,224	Units per ha/ac: 34 / 14
		FSI: 0.44
Complex ID: T 378	Designation: Medium Density	Tenure: PCC
Z Area Map: 25	Zoning: RM4	# of Townhouse Blocks: 11
Character Area: Erin Mills NHD	Complex Name: Hornbeam Townhouses	Storeys: 2
Parking Spaces: 172	Site Area (ha/ac): 1.74 / 4.30	# of Units: 87
Address(es): 3350,3351 Hornbeam Cres	GFA (m2/sq.ft): /	Units per ha/ac: 50 / 20
		FSI:
Complex ID: T 380	Designation: Medium Density	Tenure: COOP-FED
Z Area Map: 25	Zoning: RM4	# of Townhouse Blocks: 15
Character Area: South Common CN	Complex Name: Midwich Co-op	Storeys: 3
Parking Spaces: 356	Site Area (ha/ac): 2.84 / 7.02	# of Units: 162
Address(es): 2300 South Millway	GFA (m2/sq.ft): 17,279 / 185,996	Units per ha/ac: 57 / 23
		FSI: 0.61
Complex ID: T 381	Designation: Medium Density	Tenure: PCC
Z Area Map: 25	Zoning: RM4	# of Townhouse Blocks: 9
Character Area: Erin Mills NHD	Complex Name: Brookmede Square	Storeys: 2
Parking Spaces: 186	Site Area (ha/ac): 2.24 / 5.53	# of Units: 83
Address(es): 2288 The Collegeway	GFA (m2/sq.ft): 9,813 / 105,630	Units per ha/ac: 37 / 15
		FSI: 0.44
Complex ID: T 383	Designation: Medium Density	Tenure: Freehold
Z Area Map: 25	Zoning: RM5-40	# of Townhouse Blocks: 4
Character Area: Erin Mills NHD	Complex Name: Millway Gate	Storeys: 2
Parking Spaces: 38	Site Area (ha/ac): 2.66 / 6.57	# of Units: 19
Address(es): 2024-2166 Millway Gate	GFA (m2/sq.ft): /	Units per ha/ac: 7 / 3
		FSI:
Complex ID: T 384	Designation: Medium Density	Tenure: PCC
Z Area Map: 25	Zoning: RM4	# of Townhouse Blocks: 8
Character Area: Erin Mills NHD	Complex Name:	Storeys: 2
Parking Spaces: 167	Site Area (ha/ac): 2.33 / 5.76	# of Units: 74
Address(es): 2020 South Millway	GFA (m2/sq.ft): 9,254 / 99,612	Units per ha/ac: 32 / 13
		FSI: 0.40
Complex ID: T 385	Designation: Medium Density	Tenure: RNTL-PNP
Z Area Map: 24	Zoning: RM4	# of Townhouse Blocks: 11
Character Area: Erin Mills NHD	Complex Name: Peel Non-Profit Springmill Terrace	Storeys: 2
Parking Spaces: 173	Site Area (ha/ac): 2.19 / 5.41	# of Units: 75
Address(es): 3330 South Millway	GFA (m2/sq.ft): /	Units per ha/ac: 34 / 14
		FSI:

Residential Directory 2016 : Townhouse

Complex ID: T 386	Designation: Medium Density	Tenure: RNTL-PNP
Z Area Map: 24	Zoning: RM4	# of Townhouse Blocks: 8
Character Area: Erin Mills NHD	Complex Name: Peel Non-Profit Springmill Terrace	Storeys: 2
Parking Spaces: 129	Site Area (ha/ac): 1.64 / 4.05	# of Units: 56
Address(es): 3280 South Millway	GFA (m2/sq.ft): 5,723 / 61,604	Units per ha/ac: 34 / 14
		FSI: 0.35
Complex ID: T 387	Designation: Medium Density	Tenure: PCC
Z Area Map: 24	Zoning: RM4	# of Townhouse Blocks: 17
Character Area: Erin Mills NHD	Complex Name: Millway Village	Storeys: 2
Parking Spaces: 330	Site Area (ha/ac): 3.52 / 8.70	# of Units: 85
Address(es): 3265 South Millway	GFA (m2/sq.ft): 12,892 / 138,773	Units per ha/ac: 24 / 10
		FSI: 0.37
Complex ID: T 388	Designation: Medium Density	Tenure: RNTL
Z Area Map: 24	Zoning: RM4	# of Townhouse Blocks: 8
Character Area: Erin Mills NHD	Complex Name:	Storeys: 2
Parking Spaces: 61	Site Area (ha/ac): 1.74 / 4.30	# of Units: 61
Address(es): 3061 Sir John's Homestead	GFA (m2/sq.ft): /	Units per ha/ac: 35 / 14
		FSI:
Complex ID: T 389	Designation: Medium Density	Tenure: COOP-FED
Z Area Map: 32	Zoning: RM4	# of Townhouse Blocks: 7
Character Area: Erin Mills NHD	Complex Name: Terra Cotta	Storeys: 2
Parking Spaces: 180	Site Area (ha/ac): 2.34 / 5.78	# of Units: 80
Address(es): 2736 Folkway Dr	GFA (m2/sq.ft): 8,494 / 91,432	Units per ha/ac: 34 / 14
		FSI: 0.36
Complex ID: T 390	Designation: Medium Density	Tenure: PCC
Z Area Map: 32	Zoning: RM4	# of Townhouse Blocks: 12
Character Area: Erin Mills NHD	Complex Name: Village Hill Homes	Storeys: 2
Parking Spaces: 221	Site Area (ha/ac): 2.80 / 6.92	# of Units: 97
Address(es): 4171,2676 Glen Erin Dr, Folkway Dr	GFA (m2/sq.ft): /	Units per ha/ac: 35 / 14
		FSI:
Complex ID: T 391	Designation: Medium Density	Tenure: PCC
Z Area Map: 25	Zoning: RM4	# of Townhouse Blocks: 5
Character Area: Erin Mills NHD	Complex Name: Fifth Line Townhouses	Storeys: 3
Parking Spaces: 70	Site Area (ha/ac): 0.82 / 2.04	# of Units: 35
Address(es): 3140 Fifth Line West	GFA (m2/sq.ft): 5,351 / 57,600	Units per ha/ac: 42 / 17
		FSI: 0.65
Complex ID: T 392	Designation: Medium Density	Tenure: COOP-ROP
Z Area Map: 25	Zoning: RM4	# of Townhouse Blocks: 12
Character Area: South Common CN	Complex Name: Ahneen Co-operative Homes Inc	Storeys: 2
Parking Spaces: 134	Site Area (ha/ac): 2.15 / 5.30	# of Units: 60
Address(es): 2333 South Millway	GFA (m2/sq.ft): 6,177 / 66,491	Units per ha/ac: 28 / 11
		FSI: 0.29

Residential Directory 2016 : Townhouse

Complex ID: T 393	Designation: Medium Density	Tenure: PCC
Z Area Map: 24	Zoning: RM4	# of Townhouse Blocks: 3
Character Area: Erin Mills NHD	Complex Name: Townmanors of Sawmill Valley	Storeys: 2
Parking Spaces: 48	Site Area (ha/ac): 1.23 / 3.04	# of Units: 24
Address(es): 1735 The Collegeway	GFA (m2/sq.ft): /	Units per ha/ac: 20 / 8
		FSI:
Complex ID: T 397	Designation: Low Density II	Tenure: Freehold
Z Area Map: 32	Zoning: RM5	# of Townhouse Blocks: 4
Character Area: Erin Mills NHD	Complex Name: Jerring Mews Townhouses	Storeys: 2
Parking Spaces: 91	Site Area (ha/ac): 1.09 / 2.69	# of Units: 35
Address(es): 2685-2724 Jerring Mews	GFA (m2/sq.ft): 5,066 / 54,532	Units per ha/ac: 32 / 13
		FSI: 0.46
Complex ID: T 398	Designation: Medium Density	Tenure: PCC
Z Area Map: 32	Zoning: RM4	# of Townhouse Blocks: 6
Character Area: Erin Mills NHD	Complex Name: Arbour Green Village	Storeys: 2
Parking Spaces: 118	Site Area (ha/ac): 1.53 / 3.78	# of Units: 51
Address(es): 4111 Arbour Green Dr	GFA (m2/sq.ft): 6,567 / 70,689	Units per ha/ac: 33 / 13
		FSI: 0.43
Complex ID: T 399	Designation: Low Density II	Tenure: Freehold
Z Area Map: 31	Zoning: RM5	# of Townhouse Blocks: 2
Character Area: Erin Mills NHD	Complex Name: Townwood Homes	Storeys: 2
Parking Spaces: 58	Site Area (ha/ac): 0.64 / 1.58	# of Units: 16
Address(es): 2066-2108 Farrier Mews	GFA (m2/sq.ft): 3,475 / 37,406	Units per ha/ac: 25 / 10
		FSI: 0.54
Complex ID: T 400	Designation: Medium Density	Tenure: RNTL-PNP
Z Area Map: 25	Zoning: RM4	# of Townhouse Blocks: 10
Character Area: South Common CN	Complex Name: Glenway Court	Storeys: 3
Parking Spaces: 214	Site Area (ha/ac): 2.86 / 7.07	# of Units: 110
Address(es): 2433, 2401/3477 The Collegeway/Glen Erin Dr	GFA (m2/sq.ft): /	Units per ha/ac: 38 / 16
		FSI:
Complex ID: T 401	Designation: Medium Density	Tenure: RNTL-PNP
Z Area Map: 25	Zoning: RM4	# of Townhouse Blocks: 5
Character Area: South Common CN	Complex Name: Forster Terrace	Storeys: 2
Parking Spaces: 136	Site Area (ha/ac): 2.33 / 5.76	# of Units: 79
Address(es): 2301 Burnhamthorpe Rd W	GFA (m2/sq.ft): 8,806 / 94,790	Units per ha/ac: 34 / 14
		FSI: 0.38
Complex ID: T 402	Designation: Medium Density	Tenure: RNTL-PNP
Z Area Map: 25	Zoning: RM4	# of Townhouse Blocks: 8
Character Area: South Common CN	Complex Name: Forster Terrace	Storeys: 2
Parking Spaces: 87	Site Area (ha/ac): 2.14 / 5.29	# of Units: 73
Address(es): 2251 Burnhamthorpe Rd W	GFA (m2/sq.ft): /	Units per ha/ac: 34 / 14
		FSI:

Residential Directory 2016 : Townhouse

Complex ID: T 411	Designation: Medium Density	Tenure: PCC
Z Area Map: 36W	Zoning: RA1-16	# of Townhouse Blocks:
Character Area: Hurontario NHD	Complex Name: Lakeview	Storeys: 3
Parking Spaces: 675	Site Area (ha/ac): 4.05 / 10.01	# of Units: 230
Address(es): 99-119 Bristol Rd E	GFA (m2/sq.ft): 20,289 / 218,396	Units per ha/ac: 57 / 23
		FSI: 0.50
Complex ID: T 415	Designation: Medium Density	Tenure: PCC
Z Area Map: 45W	Zoning: RM4	# of Townhouse Blocks: 10
Character Area: Streetsville NHD	Complex Name:	Storeys: 2
Parking Spaces: 96	Site Area (ha/ac): 2.22 / 5.49	# of Units: 77
Address(es): 98 Falconer Dr	GFA (m2/sq.ft): 8,445 / 90,904	Units per ha/ac: 35 / 14
		FSI: 0.38
Complex ID: T 416	Designation: Medium Density	Tenure: PCC
Z Area Map: 45W	Zoning: RM4	# of Townhouse Blocks: 8
Character Area: Streetsville NHD	Complex Name:	Storeys: 2
Parking Spaces: 112	Site Area (ha/ac): 1.40 / 3.46	# of Units: 48
Address(es): 120 Falconer Dr	GFA (m2/sq.ft): /	Units per ha/ac: 34 / 14
		FSI:
Complex ID: T 417	Designation: Medium Density	Tenure: PCC
Z Area Map: 45W	Zoning: RM4	# of Townhouse Blocks: 20
Character Area: Streetsville NHD	Complex Name: Victoria Wood	Storeys: 2
Parking Spaces: 214	Site Area (ha/ac): 4.43 / 10.95	# of Units: 142
Address(es): 6540 Falconer Dr	GFA (m2/sq.ft): 15,226 / 163,897	Units per ha/ac: 32 / 13
		FSI: 0.34
Complex ID: T 418	Designation: Medium Density	Tenure: PCC
Z Area Map: 45W	Zoning: RM4	# of Townhouse Blocks: 23
Character Area: Streetsville NHD	Complex Name:	Storeys: 2
Parking Spaces: 180	Site Area (ha/ac): 3.73 / 9.22	# of Units: 119
Address(es): 6650 Falconer Dr	GFA (m2/sq.ft): /	Units per ha/ac: 32 / 13
		FSI:
Complex ID: T 419	Designation: Medium Density	Tenure: PCC
Z Area Map: 45W	Zoning: RM4	# of Townhouse Blocks: 8
Character Area: Streetsville NHD	Complex Name:	Storeys: 2
Parking Spaces: 132	Site Area (ha/ac): 1.94 / 4.79	# of Units: 86
Address(es): 6699 Falconer Dr	GFA (m2/sq.ft): 9,114 / 98,105	Units per ha/ac: 44 / 18
		FSI: 0.47
Complex ID: T 420	Designation: Medium Density	Tenure: PCC
Z Area Map: 45W	Zoning: RM4	# of Townhouse Blocks: 16
Character Area: Streetsville NHD	Complex Name:	Storeys: 2
Parking Spaces: 128	Site Area (ha/ac): 2.66 / 6.57	# of Units: 85
Address(es): 6730/6433 Falconer Dr/Charing Dr	GFA (m2/sq.ft): 6,788 / 73,068	Units per ha/ac: 32 / 13
		FSI: 0.26

Residential Directory 2016 : Townhouse

Complex ID: T 422	Designation: Medium Density	Tenure: PCC
Z Area Map: 45W	Zoning: RM4	# of Townhouse Blocks: 4
Character Area: Streetsville NHD	Complex Name:	Storeys: 2
Parking Spaces: 62	Site Area (ha/ac): 0.83 / 2.05	# of Units: 27
Address(es): 121 Falconer Dr	GFA (m2/sq.ft): 3,666 / 39,462	Units per ha/ac: 33 / 13
		FSI: 0.44
Complex ID: T 423	Designation: Medium Density	Tenure: PCC
Z Area Map: 38W	Zoning: RM4	# of Townhouse Blocks: 2
Character Area: Streetsville NHD	Complex Name: The Terrace	Storeys: 4
Parking Spaces: 53	Site Area (ha/ac): 0.55 / 1.36	# of Units: 23
Address(es): 24 Reid Dr	GFA (m2/sq.ft): 2,530 / 27,234	Units per ha/ac: 42 / 17
		FSI: 0.46
Complex ID: T 424	Designation: Medium Density	Tenure: COOP-FED
Z Area Map: 45W	Zoning: RM4	# of Townhouse Blocks: 17
Character Area: Streetsville NHD	Complex Name: Tecumseh Co-operative	Storeys: 3
Parking Spaces: 180	Site Area (ha/ac): 2.99 / 7.39	# of Units: 113
Address(es): 6555 Falconer Dr	GFA (m2/sq.ft): 11,543 / 124,252	Units per ha/ac: 38 / 15
		FSI: 0.39
Complex ID: T 442	Designation: Medium Density	Tenure: PCC
Z Area Map: 18	Zoning: RM4	# of Townhouse Blocks: 7
Character Area: Sheridan NHD	Complex Name:	Storeys: 3
Parking Spaces: 75	Site Area (ha/ac): 1.25 / 3.09	# of Units: 60
Address(es): 2445 Homelands Dr	GFA (m2/sq.ft): 6,800 / 73,197	Units per ha/ac: 48 / 19
		FSI: 0.54
Complex ID: T 443	Designation: Medium Density	Tenure: PCC
Z Area Map: 18	Zoning: RM4	# of Townhouse Blocks: 8
Character Area: Sheridan NHD	Complex Name: Woodchester Mews	Storeys: 2
Parking Spaces: 184	Site Area (ha/ac): 1.75 / 4.32	# of Units: 92
Address(es): 2605 Woodchester Dr	GFA (m2/sq.ft): 9,379 / 100,958	Units per ha/ac: 53 / 21
		FSI: 0.54
Complex ID: T 444	Designation: Medium Density	Tenure: RNTL
Z Area Map: 18	Zoning: RM4	# of Townhouse Blocks: 4
Character Area: Sheridan NHD	Complex Name:	Storeys: 2
Parking Spaces: 90	Site Area (ha/ac): 1.71 / 4.23	# of Units: 71
Address(es): 2616,2626 Woodchester Dr	GFA (m2/sq.ft): 8,619 / 92,777	Units per ha/ac: 42 / 17
		FSI: 0.50
Complex ID: T 449	Designation: High Density	Tenure: COOP-FED
Z Area Map: 18	Zoning: RA1-18	# of Townhouse Blocks: 5
Character Area: Sheridan NHD	Complex Name: Brooks Cooperative Homes	Storeys: 3
Parking Spaces: 110	Site Area (ha/ac): 2.00 / 4.94	# of Units: 85
Address(es): 2125-2165 Sheridan Park Dr	GFA (m2/sq.ft): 10,361 / 111,529	Units per ha/ac: 43 / 17
		FSI: 0.52

Residential Directory 2016 : Townhouse

Complex ID: T 461	Designation: Medium Density	Tenure: PCC
Z Area Map: 16	Zoning: RM4	# of Townhouse Blocks: 8
Character Area: Erindale NHD	Complex Name:	Storeys: 3
Parking Spaces: 138	Site Area (ha/ac): 1.79 / 4.42	# of Units: 61
Address(es): 1051 Cedarglen Gate	GFA (m2/sq.ft): 8,939 / 96,222	Units per ha/ac: 34 / 14
		FSI: 0.50
Complex ID: T 462	Designation: Medium Density	Tenure: PCC
Z Area Map: 16	Zoning: RM4	# of Townhouse Blocks: 5
Character Area: Erindale NHD	Complex Name: Partridge Place	Storeys: 3
Parking Spaces: 59	Site Area (ha/ac): 0.83 / 2.05	# of Units: 26
Address(es): 900 Dundas St W	GFA (m2/sq.ft): 7,747 / 83,391	Units per ha/ac: 31 / 13
		FSI: 0.93
Complex ID: T 463	Designation: Medium Density	Tenure: COOP-ROP
Z Area Map: 38E	Zoning: RM4	# of Townhouse Blocks: 12
Character Area: East Credit NHD	Complex Name: Fletcher's Creek (Tornat Co-Op)	Storeys: 2
Parking Spaces: 79	Site Area (ha/ac): 2.30 / 5.68	# of Units: 79
Address(es): 1400 Bristol Rd W	GFA (m2/sq.ft): 8,454 / 91,001	Units per ha/ac: 34 / 14
		FSI: 0.37
Complex ID: T 464	Designation: Medium Density	Tenure: Freehold
Z Area Map: 17	Zoning: RM5-2	# of Townhouse Blocks: 3
Character Area: Erindale NHD	Complex Name: Valley Square	Storeys: 3
Parking Spaces: 42	Site Area (ha/ac): 0.60 / 1.47	# of Units: 20
Address(es): 1432-1488 Credit Woodlands Crt	GFA (m2/sq.ft): 3,900 / 41,981	Units per ha/ac: 34 / 14
		FSI: 0.66
Complex ID: T 465	Designation: Medium Density	Tenure: Freehold
Z Area Map: 16	Zoning: RM5	# of Townhouse Blocks: 6
Character Area: Erindale NHD	Complex Name: Mississauga Place	Storeys: 3
Parking Spaces: 90	Site Area (ha/ac): 1.00 / 2.47	# of Units: 45
Address(es): 1219-1274 Cornerbrook Pl	GFA (m2/sq.ft): 7,000 / 75,350	Units per ha/ac: 45 / 18
		FSI: 0.70
Complex ID: T 466	Designation: Medium Density	Tenure: PCC
Z Area Map: 16	Zoning: RM4	# of Townhouse Blocks: 5
Character Area: Erindale NHD	Complex Name: Cedarglen Place	Storeys: 3
Parking Spaces: 98	Site Area (ha/ac): 1.26 / 3.11	# of Units: 42
Address(es): 1021/1020 Cedarglen Gate	GFA (m2/sq.ft): 5,262 / 56,642	Units per ha/ac: 33 / 13
		FSI: 0.42
Complex ID: T 469	Designation: Medium Density	Tenure: COOP-FED
Z Area Map: 16, 17	Zoning: RM5-2	# of Townhouse Blocks: 13
Character Area: Erindale NHD	Complex Name: Mississauga Place	Storeys: 3
Parking Spaces: 176	Site Area (ha/ac): 2.14 / 5.30	# of Units: 88
Address(es): 1284-1322/2608-2631/1346-1420 Wiltshire Lane/Bridlewood Crt/Credit Woodlands Crt	GFA (m2/sq.ft): 13,600 / 146,394	Units per ha/ac: 41 / 17
		FSI: 0.63

Residential Directory 2016 : Townhouse

Complex ID: T 473	Designation: Medium Density	Tenure: PCC
Z Area Map: 6	Zoning: RM4	# of Townhouse Blocks: 4
Character Area: Lakeview NHD	Complex Name:	Storeys: 3
Parking Spaces: 113	Site Area (ha/ac): 1.15 / 2.84	# of Units: 50
Address(es): 1616 Haig Blvd	GFA (m2/sq.ft): /	Units per ha/ac: 43 / 18
		FSI:
Complex ID: T 485	Designation: High Density	Tenure: PCC
Z Area Map: 6	Zoning: RM9-2	# of Townhouse Blocks: 4
Character Area: Lakeview NHD	Complex Name: The West Village	Storeys: 2
Parking Spaces: 109	Site Area (ha/ac): 0.81 / 2.00	# of Units: 56
Address(es): 1211-1241 Parkwest Pl	GFA (m2/sq.ft): 6,820 / 73,412	Units per ha/ac: 69 / 28
		FSI: 0.84
Complex ID: T 487	Designation: High Density	Tenure: PCC
Z Area Map: 6	Zoning: RM9-2	# of Townhouse Blocks: 4
Character Area: Lakeview NHD	Complex Name: The West Village	Storeys: 3
Parking Spaces: 56	Site Area (ha/ac): 0.56 / 1.38	# of Units: 24
Address(es): 1194-1246 Upper Village Dr	GFA (m2/sq.ft): 3,421 / 36,825	Units per ha/ac: 43 / 17
		FSI: 0.61
Complex ID: T 490	Designation: High Density	Tenure: PCC
Z Area Map: 6	Zoning: RM9-2	# of Townhouse Blocks: 4
Character Area: Lakeview NHD	Complex Name: The West Village	Storeys: 3
Parking Spaces: 56	Site Area (ha/ac): 0.48 / 1.20	# of Units: 24
Address(es): 1194-1246 West Shore Dr	GFA (m2/sq.ft): 3,225 / 34,715	Units per ha/ac: 50 / 20
		FSI: 0.67
Complex ID: T 492	Designation: Medium Density	Tenure: COOP-FED
Z Area Map: 6	Zoning: RM5-10	# of Townhouse Blocks: 4
Character Area: Lakeview NHD	Complex Name:	Storeys: 3
Parking Spaces:	Site Area (ha/ac): 0.34 / 0.84	# of Units: 16
Address(es): 1223-1277 Woodhill Crt	GFA (m2/sq.ft): /	Units per ha/ac: 47 / 19
		FSI:
Complex ID: T 497	Designation: Medium Density	Tenure: PCC
Z Area Map: 22	Zoning: RM4	# of Townhouse Blocks: 19
Character Area: DT Fairview	Complex Name: Hampton Oaks	Storeys: 3
Parking Spaces: 327	Site Area (ha/ac): 4.16 / 10.28	# of Units: 145
Address(es): 60 Hanson Rd	GFA (m2/sq.ft): 18,580 / 200,000	Units per ha/ac: 35 / 14
		FSI: 0.45
Complex ID: T 499	Designation: Medium Density	Tenure: Freehold
Z Area Map: 22	Zoning: RM5	# of Townhouse Blocks: 4
Character Area: DT Fairview	Complex Name: Hanson Road Townhouses	Storeys: 2
Parking Spaces: 22	Site Area (ha/ac): 0.29 / 0.72	# of Units: 11
Address(es): 2-22 Hanson Rd	GFA (m2/sq.ft): 2,037 / 21,927	Units per ha/ac: 38 / 15
		FSI: 0.70

Residential Directory 2016 : Townhouse

Complex ID: T 520	Designation: Medium Density	Tenure: PCC
Z Area Map: 7	Zoning: RM4	# of Townhouse Blocks: 16
Character Area: Mineola NHD	Complex Name: Craigie Orchard	Storeys: 2
Parking Spaces: 176	Site Area (ha/ac): 3.78 / 9.34	# of Units: 102
Address(es): 20 Mineola Rd E	GFA (m2/sq.ft): 20,089 / 216,243	Units per ha/ac: 27 / 11
		FSI: 0.53
Complex ID: T 521	Designation: Medium Density	Tenure: PCC
Z Area Map: 7	Zoning: RM4	# of Townhouse Blocks: 6
Character Area: Mineola NHD	Complex Name: Colonial Woods	Storeys: 2
Parking Spaces: 113	Site Area (ha/ac): 1.94 / 4.79	# of Units: 48
Address(es): 150 South Service Rd	GFA (m2/sq.ft): 10,060 / 108,288	Units per ha/ac: 25 / 10
		FSI: 0.52
Complex ID: T 522	Designation: Medium Density	Tenure: PCC
Z Area Map: 3	Zoning: RM4	# of Townhouse Blocks: 5
Character Area: Clarkson - Lorne Park NHD	Complex Name:	Storeys: 3
Parking Spaces: 202	Site Area (ha/ac): 2.14 / 5.29	# of Units: 85
Address(es): 915 Inverhouse Dr	GFA (m2/sq.ft): 10,270 / 110,549	Units per ha/ac: 40 / 16
		FSI: 0.48
Complex ID: T 523	Designation: Medium Density	Tenure: PCC
Z Area Map: 11	Zoning: RM4	# of Townhouse Blocks: 2
Character Area: Clarkson - Lorne Park NHD	Complex Name:	Storeys: 2
Parking Spaces: 39	Site Area (ha/ac): 0.49 / 1.21	# of Units: 17
Address(es): 2687 Bromsgrove Rd	GFA (m2/sq.ft): 1,216 / 13,089	Units per ha/ac: 35 / 14
		FSI: 0.25
Complex ID: T 524	Designation: Medium Density	Tenure: PCC
Z Area Map: 11	Zoning: RM4	# of Townhouse Blocks: 2
Character Area: Clarkson - Lorne Park NHD	Complex Name:	Storeys: 2
Parking Spaces: 43	Site Area (ha/ac): 0.52 / 1.28	# of Units: 19
Address(es): 2688 Bromsgrove Rd	GFA (m2/sq.ft): 1,356 / 14,596	Units per ha/ac: 37 / 15
		FSI: 0.26
Complex ID: T 525	Designation: Medium Density	Tenure: PCC
Z Area Map: 11	Zoning: RM4	# of Townhouse Blocks: 9
Character Area: Clarkson - Lorne Park NHD	Complex Name: King Arthur's Court	Storeys: 3
Parking Spaces: 100	Site Area (ha/ac): 1.94 / 4.79	# of Units: 79
Address(es): 2395 Bromsgrove Rd	GFA (m2/sq.ft): /	Units per ha/ac: 41 / 16
		FSI:
Complex ID: T 526	Designation: Medium Density	Tenure: PCC
Z Area Map: 11	Zoning: RM4	# of Townhouse Blocks: 13
Character Area: Clarkson - Lorne Park NHD	Complex Name:	Storeys: 3
Parking Spaces: 178	Site Area (ha/ac): 3.40 / 8.40	# of Units: 142
Address(es): 2315 Bromsgrove Rd	GFA (m2/sq.ft): 16,953 / 182,487	Units per ha/ac: 42 / 17
		FSI: 0.50

Residential Directory 2016 : Townhouse

Complex ID: T 527	Designation: Medium Density	Tenure: PCC
Z Area Map: 11	Zoning: RM4	# of Townhouse Blocks: 10
Character Area: Clarkson - Lorne Park NHD	Complex Name: Seagrove Gardens	Storeys: 3
Parking Spaces: 86	Site Area (ha/ac): 1.67 / 4.13	# of Units: 66
Address(es): 2340 Bromsgrove Rd	GFA (m2/sq.ft): 7,935 / 85,414	Units per ha/ac: 40 / 16
		FSI: 0.48
Complex ID: T 528	Designation: Medium Density	Tenure: PCC
Z Area Map: 11	Zoning: RM4	# of Townhouse Blocks: 8
Character Area: Clarkson - Lorne Park NHD	Complex Name:	Storeys: 2
Parking Spaces: 167	Site Area (ha/ac): 1.74 / 4.30	# of Units: 74
Address(es): 2380 Bromsgrove Rd	GFA (m2/sq.ft): 8,602 / 92,594	Units per ha/ac: 43 / 17
		FSI: 0.49
Complex ID: T 529	Designation: Medium Density	Tenure: PCC
Z Area Map: 11	Zoning: RM4	# of Townhouse Blocks: 13
Character Area: Clarkson - Lorne Park NHD	Complex Name:	Storeys: 3
Parking Spaces: 243	Site Area (ha/ac): 4.25 / 10.50	# of Units: 180
Address(es): 2440 Bromsgrove Rd	GFA (m2/sq.ft): /	Units per ha/ac: 42 / 17
		FSI:
Complex ID: T 531	Designation: Medium Density	Tenure: PCC
Z Area Map: 10	Zoning: RM4	# of Townhouse Blocks: 2
Character Area: Clarkson Village CN	Complex Name: Walden Spinney	Storeys: 3
Parking Spaces: 42	Site Area (ha/ac): 0.89 / 2.20	# of Units: 18
Address(es): 1160 Walden Cir	GFA (m2/sq.ft): 2,805 / 30,191	Units per ha/ac: 20 / 8
		FSI: 0.32
Complex ID: T 534	Designation: Medium Density	Tenure: Freehold
Z Area Map: 10	Zoning: RM5	# of Townhouse Blocks: 0
Character Area: Clarkson - Lorne Park NHD	Complex Name:	Storeys: 2
Parking Spaces: 126	Site Area (ha/ac): 0.65 / 1.61	# of Units: 63
Address(es): 969-1039/1438-1454 Zante Cres/Zante Crt	GFA (m2/sq.ft): 3,265 / 35,145	Units per ha/ac: 97 / 39
		FSI: 0.50
Complex ID: T 537	Designation: Medium Density	Tenure: Freehold
Z Area Map: 10	Zoning: RM5-3	# of Townhouse Blocks: 6
Character Area: Clarkson - Lorne Park NHD	Complex Name:	Storeys: 2
Parking Spaces: 102	Site Area (ha/ac): 1.14 / 2.82	# of Units: 52
Address(es): 1401-1502 Andros Blvd	GFA (m2/sq.ft): 4,895 / 52,691	Units per ha/ac: 46 / 18
		FSI: 0.43
Complex ID: T 539	Designation: Medium Density	Tenure: Freehold
Z Area Map: 10	Zoning: RM5-3	# of Townhouse Blocks: 1
Character Area: Clarkson - Lorne Park NHD	Complex Name:	Storeys: 2
Parking Spaces: 8	Site Area (ha/ac): 0.54 / 1.33	# of Units: 4
Address(es): 1422-1434 Lefkas Crt	GFA (m2/sq.ft): 1,841 / 19,817	Units per ha/ac: 7 / 3
		FSI: 0.34

Residential Directory 2016 : Townhouse

Complex ID: T 540	Designation: Medium Density	Tenure: Freehold
Z Area Map: 10	Zoning: RM5-3	# of Townhouse Blocks: 6
Character Area: Clarkson - Lorne Park NHD	Complex Name:	Storeys: 3
Parking Spaces: 100	Site Area (ha/ac): 1.59 / 3.93	# of Units: 50
Address(es): 1069-1270 Kos Blvd	GFA (m2/sq.ft): 5,010 / 53,929	Units per ha/ac: 31 / 13
		FSI: 0.32
Complex ID: T 545	Designation: Medium Density	Tenure: Freehold
Z Area Map: 10	Zoning: RM5-3	# of Townhouse Blocks: 1
Character Area: Clarkson - Lorne Park NHD	Complex Name:	Storeys: 2
Parking Spaces: 22	Site Area (ha/ac): 0.25 / 0.62	# of Units: 11
Address(es): 1394-1414 Nesdale Crt	GFA (m2/sq.ft): 1,443 / 15,533	Units per ha/ac: 44 / 18
		FSI: 0.58
Complex ID: T 546	Designation: Medium Density	Tenure: Freehold
Z Area Map: 9	Zoning: RM5-3	# of Townhouse Blocks: 5
Character Area: Clarkson - Lorne Park NHD	Complex Name:	Storeys: 2
Parking Spaces: 66	Site Area (ha/ac): 0.80 / 1.98	# of Units: 33
Address(es): 993-1075 Raintree Lane	GFA (m2/sq.ft): /	Units per ha/ac: 41 / 17
		FSI:
Complex ID: T 550	Designation: Medium Density	Tenure: Freehold
Z Area Map: 9	Zoning: RM5-3	# of Townhouse Blocks: 2
Character Area: Clarkson - Lorne Park NHD	Complex Name:	Storeys: 2
Parking Spaces: 22	Site Area (ha/ac): 0.34 / 0.84	# of Units: 11
Address(es): 624-658 Sweetwater Pl	GFA (m2/sq.ft): /	Units per ha/ac: 32 / 13
		FSI:
Complex ID: T 551	Designation: Medium Density	Tenure: Freehold
Z Area Map: 9	Zoning: RM5-3	# of Townhouse Blocks: 2
Character Area: Clarkson - Lorne Park NHD	Complex Name:	Storeys: 2
Parking Spaces: 24	Site Area (ha/ac): 0.35 / 0.86	# of Units: 12
Address(es): 1076-1100 Bordeaux Crt	GFA (m2/sq.ft): 1,309 / 14,090	Units per ha/ac: 34 / 14
		FSI: 0.37
Complex ID: T 552	Designation: Medium Density	Tenure: Freehold
Z Area Map: 9	Zoning: RM5-3	# of Townhouse Blocks: 1
Character Area: Clarkson - Lorne Park NHD	Complex Name:	Storeys: 2
Parking Spaces: 62	Site Area (ha/ac): 0.81 / 2.00	# of Units: 31
Address(es): 783-855 Sweetwater Cres	GFA (m2/sq.ft): 3,948 / 42,497	Units per ha/ac: 38 / 15
		FSI: 0.49
Complex ID: T 556	Designation: High Density	Tenure: PCC
Z Area Map: 11	Zoning: RM9	# of Townhouse Blocks: 7
Character Area: Clarkson - Lorne Park NHD	Complex Name: The Bromsgate	Storeys: 4
Parking Spaces: 279	Site Area (ha/ac): 3.79 / 9.36	# of Units: 186
Address(es): 2170 Bromsgrove Rd	GFA (m2/sq.ft): 24,600 / 264,801	Units per ha/ac: 49 / 20
		FSI: 0.65

Residential Directory 2016 : Townhouse

Complex ID: T 561	Designation: Medium Density	Tenure: PCC
Z Area Map: 9	Zoning: RM4	# of Townhouse Blocks: 5
Character Area: Clarkson - Lorne Park NHD	Complex Name: Lorne Park Woods Estates	Storeys: 3
Parking Spaces: 163	Site Area (ha/ac): 1.32 / 3.26	# of Units: 37
Address(es): 1100 Queen St W	GFA (m2/sq.ft): 5,596 / 60,237	Units per ha/ac: 28 / 11
		FSI: 0.42
Complex ID: T 569	Designation: Medium Density	Tenure: PCC
Z Area Map: 36W	Zoning: RM4	# of Townhouse Blocks: 2
Character Area: Hurontario NHD	Complex Name: Sandalwood	Storeys: 3
Parking Spaces: 37	Site Area (ha/ac): 0.29 / 0.72	# of Units: 16
Address(es): 36 Clansman Tr	GFA (m2/sq.ft): 1,972 / 21,227	Units per ha/ac: 55 / 22
		FSI: 0.68
Complex ID: T 576	Designation: Medium Density	Tenure: PCC
Z Area Map: 37W	Zoning: RM4	# of Townhouse Blocks: 8
Character Area: Hurontario NHD	Complex Name:	Storeys: 2
Parking Spaces: 122	Site Area (ha/ac): 1.53 / 3.78	# of Units: 53
Address(es): 666 Constellation Dr	GFA (m2/sq.ft): 6,596 / 71,001	Units per ha/ac: 35 / 14
		FSI: 0.43
Complex ID: T 584	Designation: Medium Density	Tenure: Freehold
Z Area Map: 37E	Zoning: RM5	# of Townhouse Blocks: 1
Character Area: Hurontario NHD	Complex Name:	Storeys: 2
Parking Spaces: 18	Site Area (ha/ac): 0.22 / 0.54	# of Units: 9
Address(es): 5236-5252 Fairwind Dr	GFA (m2/sq.ft): /	Units per ha/ac: 41 / 17
		FSI:
Complex ID: T 657	Designation: Medium Density	Tenure: PCC
Z Area Map: 9	Zoning: RM4-22	# of Townhouse Blocks: 14
Character Area: Port Credit NHD (West)	Complex Name: Balsam Woods	Storeys: 3
Parking Spaces: 420	Site Area (ha/ac): 3.82 / 9.44	# of Units: 163
Address(es): 1050 Shawnmarr Rd	GFA (m2/sq.ft): /	Units per ha/ac: 43 / 17
		FSI:
Complex ID: T 658	Designation: Medium Density	Tenure: Freehold
Z Area Map: 36W	Zoning: RM5	# of Townhouse Blocks: 5
Character Area: Hurontario NHD	Complex Name:	Storeys: 3
Parking Spaces: 44	Site Area (ha/ac): 0.61 / 1.51	# of Units: 22
Address(es): 5303-5344/60-66 Ferret Crt/Clansman Tr	GFA (m2/sq.ft): 4,620 / 49,731	Units per ha/ac: 36 / 15
		FSI: 0.75
Complex ID: T 664	Designation: Medium Density	Tenure: RNTL-PRIVNP
Z Area Map: 36W	Zoning: RM4	# of Townhouse Blocks: 18
Character Area: Hurontario NHD	Complex Name: Villa Esperanza Non-Profit	Storeys: 3
Parking Spaces: 235	Site Area (ha/ac): 2.32 / 5.73	# of Units: 102
Address(es): 235 Forum Dr	GFA (m2/sq.ft): 10,764 / 115,867	Units per ha/ac: 44 / 18
		FSI: 0.46

Residential Directory 2016 : Townhouse

Complex ID: T 668	Designation: Medium Density	Tenure: Freehold
Z Area Map: 37E	Zoning: RM5	# of Townhouse Blocks: 4
Character Area: Hurontario NHD	Complex Name:	Storeys: 2
Parking Spaces: 81	Site Area (ha/ac): 0.75 / 1.84	# of Units: 35
Address(es): 249-301 Hollymount Dr	GFA (m2/sq.ft): 3,387 / 36,456	Units per ha/ac: 47 / 19
		FSI: 0.45
Complex ID: T 669	Designation: Medium Density	Tenure: PCC
Z Area Map: 24	Zoning: RM4	# of Townhouse Blocks: 11
Character Area: Erin Mills NHD	Complex Name: Collegeway Gardens	Storeys: 2
Parking Spaces: 182	Site Area (ha/ac): 2.31 / 5.71	# of Units: 79
Address(es): 3380 South Millway	GFA (m2/sq.ft): /	Units per ha/ac: 34 / 14
		FSI:
Complex ID: T 672	Designation: Medium Density	Tenure: Freehold
Z Area Map: 37W	Zoning: RM5	# of Townhouse Blocks: 3
Character Area: Hurontario NHD	Complex Name:	Storeys: 2
Parking Spaces: 32	Site Area (ha/ac): 0.49 / 1.21	# of Units: 16
Address(es): 5270-5317 Longhouse Cres	GFA (m2/sq.ft): 2,348 / 25,274	Units per ha/ac: 33 / 13
		FSI: 0.48
Complex ID: T 673	Designation: Institutional	Tenure: Residential Institutio
Z Area Map: 24	Zoning: I-5	# of Townhouse Blocks: 11
Character Area: UTM SPA	Complex Name: Erindale College Student	Storeys: 2
Parking Spaces:	Site Area (ha/ac): 1.56 / 3.85	# of Units: 246
Address(es): 3349 Mississauga Rd	GFA (m2/sq.ft): 2,638 / 28,396	Units per ha/ac: 15 / 64
		FSI: 0.17
Complex ID: T 683	Designation: Medium Density	Tenure: Freehold
Z Area Map: 36W	Zoning: RM5	# of Townhouse Blocks: 1
Character Area: Hurontario NHD	Complex Name:	Storeys: 2
Parking Spaces: 22	Site Area (ha/ac): 0.28 / 0.69	# of Units: 11
Address(es): 436-456 Nahani Way	GFA (m2/sq.ft): /	Units per ha/ac: 39 / 16
		FSI:
Complex ID: T 684	Designation: Medium Density	Tenure: RNTL-PRIVNP
Z Area Map: 46W	Zoning: RM4	# of Townhouse Blocks: 12
Character Area: Meadowvale NHD	Complex Name:	Storeys: 3
Parking Spaces: 184	Site Area (ha/ac): 2.31 / 5.71	# of Units: 80
Address(es): 6260 Montevideo Rd	GFA (m2/sq.ft): 9,142 / 98,407	Units per ha/ac: 35 / 14
		FSI: 0.40
Complex ID: T 685	Designation: Medium Density	Tenure: PCC
Z Area Map: 54W	Zoning: RM4	# of Townhouse Blocks: 9
Character Area: Meadowvale NHD	Complex Name:	Storeys: 3
Parking Spaces: 142	Site Area (ha/ac): 1.84 / 4.55	# of Units: 63
Address(es): 7340 Copenhagen Rd	GFA (m2/sq.ft): /	Units per ha/ac: 34 / 14
		FSI:

Residential Directory 2016 : Townhouse

Complex ID: T 686	Designation: Medium Density	Tenure: Freehold
Z Area Map: 30	Zoning: RM5	# of Townhouse Blocks: 1
Character Area: East Credit NHD	Complex Name: Trengrove Development	Storeys: 2
Parking Spaces: 16	Site Area (ha/ac): 2.50 / 6.18	# of Units: 8
Address(es): 4649-4663 Penhallow Rd	GFA (m2/sq.ft): 1,500 / 16,146	Units per ha/ac: 3 / 1
		FSI: 0.06
Complex ID: T 687	Designation: Medium Density	Tenure: Freehold
Z Area Map: 37W	Zoning: RM5	# of Townhouse Blocks: 12
Character Area: Hurontario NHD	Complex Name:	Storeys: 2
Parking Spaces: 188	Site Area (ha/ac): 2.52 / 6.23	# of Units: 94
Address(es): 5245-5379 Richborough Dr	GFA (m2/sq.ft): /	Units per ha/ac: 37 / 15
		FSI:
Complex ID: T 689	Designation: Medium Density	Tenure: PCC
Z Area Map: 32	Zoning: RM4	# of Townhouse Blocks: 19
Character Area: Erin Mills NHD	Complex Name: Folkway Woods of Erin Mills	Storeys: 2
Parking Spaces: 236	Site Area (ha/ac): 2.97 / 7.34	# of Units: 102
Address(es): 2766 Folkway Dr	GFA (m2/sq.ft): 13,062 / 140,603	Units per ha/ac: 34 / 14
		FSI: 0.44
Complex ID: T 690	Designation: Medium Density	Tenure: PCC
Z Area Map: 24	Zoning: RM4	# of Townhouse Blocks: 8
Character Area: Erin Mills NHD	Complex Name:	Storeys: 2
Parking Spaces: 111	Site Area (ha/ac): 1.43 / 3.53	# of Units: 48
Address(es): 3460 South Millway	GFA (m2/sq.ft): 6,021 / 64,812	Units per ha/ac: 34 / 14
		FSI: 0.42
Complex ID: T 691	Designation: Medium Density	Tenure: PCC
Z Area Map: 25	Zoning: RM4	# of Townhouse Blocks: 10
Character Area: Erin Mills NHD	Complex Name: Daniels Townhouses	Storeys: 2
Parking Spaces: 190	Site Area (ha/ac): 2.63 / 6.50	# of Units: 82
Address(es): 2155 South Millway	GFA (m2/sq.ft): 13,200 / 142,088	Units per ha/ac: 31 / 13
		FSI: 0.50
Complex ID: T 693	Designation: Low Density II	Tenure: Freehold
Z Area Map: 37W	Zoning: RM5	# of Townhouse Blocks: 3
Character Area: Hurontario NHD	Complex Name:	Storeys: 2
Parking Spaces: 46	Site Area (ha/ac): 0.54 / 1.33	# of Units: 23
Address(es): 5676-5701 Shillington Dr	GFA (m2/sq.ft): 3,800 / 40,904	Units per ha/ac: 43 / 17
		FSI: 0.70
Complex ID: T 694	Designation: Medium Density	Tenure: PCC
Z Area Map: 37W	Zoning: RM4	# of Townhouse Blocks: 6
Character Area: Hurontario NHD	Complex Name:	Storeys: 2
Parking Spaces: 134	Site Area (ha/ac): 1.24 / 3.06	# of Units: 52
Address(es): 550 Steddick Crt	GFA (m2/sq.ft): 6,049 / 65,113	Units per ha/ac: 42 / 17
		FSI: 0.49

Residential Directory 2016 : Townhouse

Complex ID: T 695	Designation: Medium Density	Tenure: PCC
Z Area Map: 21	Zoning: RM4	# of Townhouse Blocks: 9
Character Area: Mississauga Valleys NHD	Complex Name:	Storeys: 2
Parking Spaces: 131	Site Area (ha/ac): 1.67 / 4.13	# of Units: 58
Address(es): 725 Vermouth Ave	GFA (m2/sq.ft): 7,246 / 77,998	Units per ha/ac: 35 / 14
		FSI: 0.43
Complex ID: T 701	Designation: Low Density II	Tenure: Freehold
Z Area Map: 30	Zoning: RM5-6	# of Townhouse Blocks: 1
Character Area: Creditview NHD	Complex Name:	Storeys: 2
Parking Spaces: 28	Site Area (ha/ac): 1.01 / 2.50	# of Units: 14
Address(es): 4097-4153 Melia Dr	GFA (m2/sq.ft): /	Units per ha/ac: 14 / 6
		FSI:
Complex ID: T 702	Designation: Medium Density	Tenure: PCC
Z Area Map: 16	Zoning: RM4	# of Townhouse Blocks: 5
Character Area: Erindale NHD	Complex Name: Glengarry Gardens	Storeys: 2
Parking Spaces: 82	Site Area (ha/ac): 1.08 / 2.67	# of Units: 36
Address(es): 1039/2575 Cedarglen Gate/Parmeers Dr	GFA (m2/sq.ft): 13,318 / 143,358	Units per ha/ac: 33 / 13
		FSI: 1.23
Complex ID: T 704	Designation: Medium Density	Tenure: PCC
Z Area Map: 10	Zoning: RM4	# of Townhouse Blocks: 5
Character Area: Clarkson Village CN	Complex Name: Walden Spinney Phase IV	Storeys: 2
Parking Spaces: 69	Site Area (ha/ac): 0.93 / 2.30	# of Units: 29
Address(es): 1180 Walden Cir	GFA (m2/sq.ft): 4,277 / 46,039	Units per ha/ac: 31 / 13
		FSI: 0.46
Complex ID: T 705	Designation: Medium Density	Tenure: PCC
Z Area Map: 24	Zoning: RM4	# of Townhouse Blocks: 18
Character Area: Erin Mills NHD	Complex Name: South College Estates	Storeys: 2
Parking Spaces: 243	Site Area (ha/ac): 3.04 / 7.51	# of Units: 105
Address(es): 2079 The Collegeway	GFA (m2/sq.ft): 13,053 / 140,506	Units per ha/ac: 35 / 14
		FSI: 0.43
Complex ID: T 709	Designation: Medium Density	Tenure: PCC
Z Area Map: 25	Zoning: RM4	# of Townhouse Blocks: 18
Character Area: Erin Mills NHD	Complex Name: Village South Townhouses	Storeys: 2
Parking Spaces: 206	Site Area (ha/ac): 2.26 / 5.58	# of Units: 160
Address(es): 3125,3079 Fifth Line West	GFA (m2/sq.ft): 8,863 / 95,404	Units per ha/ac: 71 / 29
		FSI: 0.39
Complex ID: T 719	Designation: Medium Density	Tenure: PCC
Z Area Map: 37E	Zoning: RM4	# of Townhouse Blocks: 8
Character Area: Hurontario NHD	Complex Name:	Storeys: 3
Parking Spaces: 138	Site Area (ha/ac): 1.04 / 2.58	# of Units: 60
Address(es): 75 Strathaven Dr	GFA (m2/sq.ft): 6,970 / 75,027	Units per ha/ac: 58 / 23
		FSI: 0.67

Residential Directory 2016 : Townhouse

Complex ID: T 739	Designation: Medium Density	Tenure: PCC
Z Area Map: 10	Zoning: RM4	# of Townhouse Blocks: 16
Character Area: Clarkson Village CN	Complex Name:	Storeys: 3
Parking Spaces: 242	Site Area (ha/ac): 2.86 / 7.07	# of Units: 112
Address(es): 1020,1060,1080 Walden Cir	GFA (m2/sq.ft): /	Units per ha/ac: 39 / 16
		FSI:
Complex ID: T 741	Designation: Medium Density	Tenure: PCC
Z Area Map: 10	Zoning: RM4	# of Townhouse Blocks: 5
Character Area: Clarkson Village CN	Complex Name: Walden Spinney Phase IV-III	Storeys: 2
Parking Spaces: 49	Site Area (ha/ac): 0.98 / 2.42	# of Units: 33
Address(es): 1200 Walden Cir	GFA (m2/sq.ft): 9,853 / 106,060	Units per ha/ac: 34 / 14
		FSI: 1.01
Complex ID: T 747	Designation: Medium Density	Tenure: PCC
Z Area Map: 14	Zoning: RM4	# of Townhouse Blocks: 7
Character Area: Cooksville NHD (East)	Complex Name: Astra Park	Storeys: 3
Parking Spaces: 198	Site Area (ha/ac): 2.23 / 5.51	# of Units: 88
Address(es): 2035 Asta Dr	GFA (m2/sq.ft): 9,427 / 101,475	Units per ha/ac: 39 / 16
		FSI: 0.42
Complex ID: T 794	Designation: Low Density II	Tenure: Freehold
Z Area Map: 31	Zoning: RM5	# of Townhouse Blocks: 2
Character Area: Erin Mills NHD	Complex Name: Townwood Homes	Storeys: 2
Parking Spaces: 18	Site Area (ha/ac): 0.26 / 0.64	# of Units: 8
Address(es): 2097-2111 Farrier Mews	GFA (m2/sq.ft): 1,076 / 11,582	Units per ha/ac: 31 / 12
		FSI: 0.41
Complex ID: T 795	Designation: Low Density II	Tenure: Freehold
Z Area Map: 31	Zoning: RM5	# of Townhouse Blocks: 2
Character Area: Erin Mills NHD	Complex Name: Townwood Homes	Storeys: 2
Parking Spaces: 32	Site Area (ha/ac): 0.36 / 0.89	# of Units: 9
Address(es): 4040-4064 Farrier Crt	GFA (m2/sq.ft): 1,729 / 18,611	Units per ha/ac: 25 / 10
		FSI: 0.48
Complex ID: T 796	Designation: Low Density II	Tenure: Freehold
Z Area Map: 31	Zoning: RM5	# of Townhouse Blocks: 2
Character Area: Erin Mills NHD	Complex Name: Townwood Homes	Storeys: 2
Parking Spaces: 25	Site Area (ha/ac): 0.26 / 0.64	# of Units: 7
Address(es): 4035-4051 Farrier Crt	GFA (m2/sq.ft): 1,469 / 15,813	Units per ha/ac: 27 / 11
		FSI: 0.57
Complex ID: T 806	Designation: Medium Density	Tenure: Freehold
Z Area Map: 46W	Zoning: RM5	# of Townhouse Blocks: 2
Character Area: Meadowvale NHD	Complex Name:	Storeys: 2
Parking Spaces: 64	Site Area (ha/ac): 0.91 / 2.25	# of Units: 32
Address(es): 2572-2607 Inlake Crt	GFA (m2/sq.ft): 1,276 / 13,735	Units per ha/ac: 35 / 14
		FSI: 0.14

Residential Directory 2016 : Townhouse

Complex ID: T 814	Designation: Medium Density	Tenure: Freehold
Z Area Map: 46W	Zoning: RM5	# of Townhouse Blocks: 11
Character Area: Meadowvale NHD	Complex Name:	Storeys: 2
Parking Spaces: 209	Site Area (ha/ac): 1.97 / 4.87	# of Units: 83
Address(es): 5931-6054 Chidham Cres	GFA (m2/sq.ft): 10,521 / 113,251	Units per ha/ac: 42 / 17
		FSI: 0.53
Complex ID: T 827	Designation: Medium Density	Tenure: PCC
Z Area Map: 28	Zoning: RM4	# of Townhouse Blocks: 10
Character Area: Rathwood NHD	Complex Name: Forestview Village	Storeys: 2
Parking Spaces: 180	Site Area (ha/ac): 2.63 / 6.50	# of Units: 75
Address(es): 525 Meadows Blvd	GFA (m2/sq.ft): 9,085 / 97,793	Units per ha/ac: 29 / 12
		FSI: 0.35
Complex ID: T 834	Designation: Medium Density	Tenure: PCC
Z Area Map: 21	Zoning: RM9	# of Townhouse Blocks: 7
Character Area: Mississauga Valleys NHD	Complex Name:	Storeys: 3
Parking Spaces: 90	Site Area (ha/ac): 1.42 / 3.51	# of Units: 72
Address(es): 1330 Mississauga Valley Blvd	GFA (m2/sq.ft): 9,702 / 104,435	Units per ha/ac: 51 / 21
		FSI: 0.68
Complex ID: T 838	Designation: Medium Density	Tenure: RNTL-PNP
Z Area Map: 20	Zoning: RM4	# of Townhouse Blocks: 2
Character Area: Applewood NHD	Complex Name:	Storeys: 2
Parking Spaces: 28	Site Area (ha/ac): 0.60 / 1.48	# of Units: 21
Address(es): 3130 Queen Frederica Dr	GFA (m2/sq.ft): /	Units per ha/ac: 35 / 14
		FSI:
Complex ID: T 848	Designation: Medium Density	Tenure: PCC
Z Area Map: 37E	Zoning: RM4	# of Townhouse Blocks: 11
Character Area: Hurontario NHD	Complex Name:	Storeys: 3
Parking Spaces: 184	Site Area (ha/ac): 1.29 / 3.19	# of Units: 80
Address(es): 80 Strathaven Dr	GFA (m2/sq.ft): 9,444 / 101,658	Units per ha/ac: 62 / 25
		FSI: 0.73
Complex ID: T 850	Designation: Medium Density	Tenure: PCC
Z Area Map: 9	Zoning: RM4-22	# of Townhouse Blocks: 15
Character Area: Port Credit NHD (West)	Complex Name:	Storeys: 3
Parking Spaces: 442	Site Area (ha/ac): 5.00 / 12.35	# of Units: 221
Address(es): 1055 Shawnmarr Rd	GFA (m2/sq.ft): /	Units per ha/ac: 44 / 18
		FSI:
Complex ID: T 873	Designation: Low Density II	Tenure: Freehold
Z Area Map: 9	Zoning: RM5-3	# of Townhouse Blocks: 1
Character Area: Clarkson - Lorne Park NHD	Complex Name:	Storeys: 2
Parking Spaces: 12	Site Area (ha/ac): 0.14 / 0.35	# of Units: 6
Address(es): 1026-1036 Serdica Crt	GFA (m2/sq.ft): /	Units per ha/ac: 43 / 17
		FSI:

Residential Directory 2016 : Townhouse

Complex ID: T 874	Designation: Medium Density	Tenure: PCC
Z Area Map: 29	Zoning: RM4	# of Townhouse Blocks: 12
Character Area: Hurontario NHD	Complex Name:	Storeys: 3
Parking Spaces: 211	Site Area (ha/ac): 2.93 / 7.24	# of Units: 91
Address(es): 4635 Regents Terr	GFA (m2/sq.ft): 14,597 / 157,126	Units per ha/ac: 31 / 13
		FSI: 0.50
Complex ID: T 876	Designation: Low Density II	Tenure: Freehold
Z Area Map: 37W	Zoning: RM5	# of Townhouse Blocks: 3
Character Area: Hurontario NHD	Complex Name:	Storeys: 2
Parking Spaces: 54	Site Area (ha/ac): 0.66 / 1.63	# of Units: 27
Address(es): 5679-5711 Talaton Tr	GFA (m2/sq.ft): /	Units per ha/ac: 41 / 17
		FSI:
Complex ID: T 877	Designation: Medium Density	Tenure: PCC
Z Area Map: 10	Zoning: RM4	# of Townhouse Blocks: 2
Character Area: Clarkson Village CN	Complex Name:	Storeys: 3
Parking Spaces: 35	Site Area (ha/ac): 0.33 / 0.81	# of Units: 14
Address(es): 1010 Walden Cir	GFA (m2/sq.ft): /	Units per ha/ac: 43 / 17
		FSI:
Complex ID: T 878	Designation: Medium Density	Tenure: PCC
Z Area Map: 24	Zoning: RM4	# of Townhouse Blocks: 20
Character Area: Erin Mills NHD	Complex Name: Village North	Storeys: 2
Parking Spaces: 326	Site Area (ha/ac): 4.32 / 10.66	# of Units: 141
Address(es): 3500,3510 South Millway	GFA (m2/sq.ft): 17,235 / 185,522	Units per ha/ac: 33 / 13
		FSI: 0.40
Complex ID: T 880	Designation: Medium Density	Tenure: Freehold
Z Area Map: 36W	Zoning: RM5	# of Townhouse Blocks: 4
Character Area: Hurontario NHD	Complex Name:	Storeys: 2
Parking Spaces: 78	Site Area (ha/ac): 1.04 / 2.57	# of Units: 39
Address(es): 320,365,400 Tailfeather Cres	GFA (m2/sq.ft): /	Units per ha/ac: 38 / 15
		FSI:
Complex ID: T 882	Designation: Low Density II	Tenure: Freehold
Z Area Map: 28	Zoning: RM5-7	# of Townhouse Blocks: 1
Character Area: Hurontario NHD	Complex Name:	Storeys: 2
Parking Spaces: 16	Site Area (ha/ac): 0.19 / 0.47	# of Units: 8
Address(es): 4784-4798 Full Moon Cir	GFA (m2/sq.ft): 1,430 / 15,393	Units per ha/ac: 42 / 17
		FSI: 0.75
Complex ID: T 884	Designation: Medium Density	Tenure: PCC
Z Area Map: 24	Zoning: RM4	# of Townhouse Blocks: 10
Character Area: Erin Mills NHD	Complex Name: The Enclave	Storeys: 2
Parking Spaces: 187	Site Area (ha/ac): 2.33 / 5.76	# of Units: 71
Address(es): 3420 South Millway	GFA (m2/sq.ft): 11,320 / 121,851	Units per ha/ac: 30 / 12
		FSI: 0.49

Residential Directory 2016 : Townhouse

Complex ID: T 885	Designation: Medium Density	Tenure: PCC
Z Area Map: 25	Zoning: RM4	# of Townhouse Blocks: 13
Character Area: Erin Mills NHD	Complex Name: Bellair Phase 11	Storeys: 2
Parking Spaces: 276	Site Area (ha/ac): 3.83 / 9.46	# of Units: 120
Address(es): 2205 South Millway	GFA (m2/sq.ft): 19,038 / 204,930	Units per ha/ac: 31 / 13
		FSI: 0.50
Complex ID: T 886	Designation: Medium Density	Tenure: PCC
Z Area Map: 36W	Zoning: RM4	# of Townhouse Blocks: 8
Character Area: Hurontario NHD	Complex Name:	Storeys: 2
Parking Spaces: 125	Site Area (ha/ac): 1.49 / 3.68	# of Units: 54
Address(es): 5020 Delaware Dr	GFA (m2/sq.ft): 7,100 / 76,426	Units per ha/ac: 36 / 15
		FSI: 0.48
Complex ID: T 893	Designation: Medium Density	Tenure: PCC
Z Area Map: 31	Zoning: RM4	# of Townhouse Blocks: 15
Character Area: Central Erin Mills NHD	Complex Name:	Storeys: 2
Parking Spaces: 408	Site Area (ha/ac): 3.93 / 9.71	# of Units: 102
Address(es): 1725 The Chase	GFA (m2/sq.ft): 17,133 / 184,424	Units per ha/ac: 26 / 11
		FSI: 0.44
Complex ID: T 902	Designation: Medium Density	Tenure: Freehold
Z Area Map: 29	Zoning: RM5	# of Townhouse Blocks: 6
Character Area: Hurontario NHD	Complex Name:	Storeys: 2
Parking Spaces: 106	Site Area (ha/ac): 1.20 / 2.97	# of Units: 53
Address(es): 4618-4740 Westbourne Terr	GFA (m2/sq.ft): 7,800 / 83,961	Units per ha/ac: 44 / 18
		FSI: 0.65
Complex ID: T 909	Designation: Medium Density	Tenure: Freehold
Z Area Map: 29	Zoning: RM5	# of Townhouse Blocks: 2
Character Area: Hurontario NHD	Complex Name:	Storeys: 2
Parking Spaces: 28	Site Area (ha/ac): 0.45 / 1.11	# of Units: 14
Address(es): 343-364 Royal Mason Crt	GFA (m2/sq.ft): /	Units per ha/ac: 31 / 13
		FSI:
Complex ID: T 912	Designation: Medium Density	Tenure: Freehold
Z Area Map: 37E	Zoning: RM5	# of Townhouse Blocks: 3
Character Area: Hurontario NHD	Complex Name:	Storeys: 2
Parking Spaces: 18	Site Area (ha/ac): 0.23 / 0.57	# of Units: 9
Address(es): 500 Silverthorne Cres	GFA (m2/sq.ft): 1,459 / 15,703	Units per ha/ac: 39 / 16
		FSI: 0.63
Complex ID: T 913	Designation: Medium Density	Tenure: Freehold
Z Area Map: 38W	Zoning: RM5	# of Townhouse Blocks: 10
Character Area: East Credit NHD	Complex Name: Rundle Court	Storeys: 3
Parking Spaces: 68	Site Area (ha/ac): 1.23 / 3.04	# of Units: 34
Address(es): 5014-5057 Rundle Crt	GFA (m2/sq.ft): /	Units per ha/ac: 28 / 11
		FSI:

Residential Directory 2016 : Townhouse

Complex ID: T 914	Designation: Medium Density	Tenure: PCC
Z Area Map: 18	Zoning: RM4	# of Townhouse Blocks: 11
Character Area: Sheridan NHD	Complex Name: Loyalist Creek	Storeys: 2
Parking Spaces: 153	Site Area (ha/ac): 1.73 / 4.27	# of Units: 66
Address(es): 2355 Fifth Line West	GFA (m2/sq.ft): 8,992 / 96,792	Units per ha/ac: 38 / 15
		FSI: 0.52
Complex ID: T 915	Designation: Medium Density	Tenure: Freehold
Z Area Map: 32	Zoning: RM5	# of Townhouse Blocks: 11
Character Area: Central Erin Mills NHD	Complex Name:	Storeys: 2
Parking Spaces: 122	Site Area (ha/ac): 1.40 / 3.46	# of Units: 54
Address(es): 4539-4602 Bay Villa Ave	GFA (m2/sq.ft): 9,713 / 104,553	Units per ha/ac: 39 / 16
		FSI: 0.69
Complex ID: T 917	Designation: Medium Density	Tenure: Freehold
Z Area Map: 32	Zoning: RM5	# of Townhouse Blocks: 22
Character Area: Central Erin Mills NHD	Complex Name:	Storeys: 2
Parking Spaces: 202	Site Area (ha/ac): 2.50 / 6.18	# of Units: 101
Address(es): 2645-2800 Lindholm Cres	GFA (m2/sq.ft): 15,000 / 161,464	Units per ha/ac: 40 / 16
		FSI: 0.60
Complex ID: T 924	Designation: Medium Density	Tenure: PCC
Z Area Map: 32	Zoning: RM4	# of Townhouse Blocks: 17
Character Area: Central Erin Mills NHD	Complex Name: The Avenues	Storeys: 2
Parking Spaces: 362	Site Area (ha/ac): 3.63 / 8.97	# of Units: 118
Address(es): 2275 Credit Valley Rd	GFA (m2/sq.ft): 15,864 / 170,764	Units per ha/ac: 33 / 13
		FSI: 0.44
Complex ID: T 927	Designation: Medium Density	Tenure: PCC
Z Area Map: 25	Zoning: RM4-2	# of Townhouse Blocks: 13
Character Area: South Common CN	Complex Name: Eagle Ridge Townhouses	Storeys: 2
Parking Spaces: 230	Site Area (ha/ac): 4.22 / 10.43	# of Units: 100
Address(es): 2199 Burnhamthorpe Rd W	GFA (m2/sq.ft): 14,333 / 154,284	Units per ha/ac: 24 / 10
		FSI: 0.34
Complex ID: T 928	Designation: Medium Density	Tenure: PCC
Z Area Map: 31	Zoning: RM4	# of Townhouse Blocks: 8
Character Area: Central Erin Mills NHD	Complex Name:	Storeys: 2
Parking Spaces: 184	Site Area (ha/ac): 2.04 / 5.04	# of Units: 46
Address(es): 1724 The Chase	GFA (m2/sq.ft): 7,907 / 85,113	Units per ha/ac: 23 / 9
		FSI: 0.39
Complex ID: T 932	Designation: Medium Density	Tenure: PCC
Z Area Map: 32	Zoning: RM4	# of Townhouse Blocks: 4
Character Area: Central Erin Mills NHD	Complex Name: Lionsgate Condominium Residences	Storeys: 3
Parking Spaces: 81	Site Area (ha/ac): 1.03 / 2.55	# of Units: 35
Address(es): 4605 Donegal Dr	GFA (m2/sq.ft): 5,014 / 53,972	Units per ha/ac: 34 / 14
		FSI: 0.49

Residential Directory 2016 : Townhouse

Complex ID: T 935	Designation: Medium Density	Tenure: PCC
Z Area Map: 59	Zoning: RM4	# of Townhouse Blocks: 17
Character Area: Erin Mills NHD	Complex Name: Winston Churchill Townes	Storeys: 2
Parking Spaces: 417	Site Area (ha/ac): 3.64 / 8.99	# of Units: 126
Address(es): 3600 Colonial Dr	GFA (m2/sq.ft): 16,869 / 181,582	Units per ha/ac: 35 / 14
		FSI: 0.46
Complex ID: T 936	Designation: Medium Density	Tenure: Freehold
Z Area Map: 37E	Zoning: RM5	# of Townhouse Blocks: 8
Character Area: Hurontario NHD	Complex Name:	Storeys: 2
Parking Spaces: 154	Site Area (ha/ac): 2.10 / 5.19	# of Units: 77
Address(es): 307-391 Assiniboine Tr	GFA (m2/sq.ft): /	Units per ha/ac: 37 / 15
		FSI:
Complex ID: T 940	Designation: Medium Density	Tenure: Freehold
Z Area Map: 37E	Zoning: RM5	# of Townhouse Blocks: 4
Character Area: Uptown MN	Complex Name:	Storeys: 2
Parking Spaces: 66	Site Area (ha/ac): 0.89 / 2.19	# of Units: 33
Address(es): 4997-5133 Salishan Cir	GFA (m2/sq.ft): 4,901 / 52,750	Units per ha/ac: 37 / 15
		FSI: 0.55
Complex ID: T 943	Designation: Medium Density	Tenure: PCC
Z Area Map: 27	Zoning: RM4	# of Townhouse Blocks: 8
Character Area: Rathwood NHD	Complex Name: Westminster Mews	Storeys: 3
Parking Spaces: 139	Site Area (ha/ac): 1.34 / 3.31	# of Units: 59
Address(es): 4101 Westminster Pl	GFA (m2/sq.ft): 8,985 / 96,717	Units per ha/ac: 44 / 18
		FSI: 0.67
Complex ID: T 949	Designation: Medium Density	Tenure: Freehold
Z Area Map: 37W	Zoning: RM5	# of Townhouse Blocks: 11
Character Area: Hurontario NHD	Complex Name:	Storeys: 2
Parking Spaces: 198	Site Area (ha/ac): 2.74 / 6.77	# of Units: 99
Address(es): 510-560/5012-5036/5009-5041 Galaxy Crt/Mariner Crt/Northern Lights Cir	GFA (m2/sq.ft): /	Units per ha/ac: 36 / 15
		FSI:
Complex ID: T 953	Designation: Medium Density	Tenure: Freehold
Z Area Map: 37W	Zoning: RM5	# of Townhouse Blocks: 13
Character Area: Hurontario NHD	Complex Name:	Storeys: 2
Parking Spaces: 146	Site Area (ha/ac): 2.03 / 5.02	# of Units: 73
Address(es): 640-834 Constellation Dr	GFA (m2/sq.ft): /	Units per ha/ac: 36 / 15
		FSI:
Complex ID: T 956	Designation: Medium Density	Tenure: Freehold
Z Area Map: 29	Zoning: RM5	# of Townhouse Blocks: 2
Character Area: Hurontario NHD	Complex Name:	Storeys: 2
Parking Spaces: 44	Site Area (ha/ac): 0.88 / 2.17	# of Units: 22
Address(es): 650-673 Dinsmore Crt	GFA (m2/sq.ft): 4,400 / 47,363	Units per ha/ac: 25 / 10
		FSI: 0.50

Residential Directory 2016 : Townhouse

Complex ID: T 957	Designation: Medium Density	Tenure: PCC
Z Area Map: 56	Zoning: RM4	# of Townhouse Blocks: 3
Character Area: Meadowvale NHD	Complex Name: Aquitaine Townhouses	Storeys: 3
Parking Spaces: 60	Site Area (ha/ac): 0.85 / 2.10	# of Units: 26
Address(es): 6859 Edenwood Dr	GFA (m2/sq.ft): 3,778 / 40,667	Units per ha/ac: 31 / 12
		FSI: 0.44
Complex ID: T 961	Designation: Medium Density	Tenure: PCC
Z Area Map: 37E	Zoning: RM4	# of Townhouse Blocks: 10
Character Area: Hurontario NHD	Complex Name: Sandilewood	Storeys: 2
Parking Spaces: 145	Site Area (ha/ac): 1.80 / 4.45	# of Units: 63
Address(es): 35 Ceremonial Dr	GFA (m2/sq.ft): 7,595 / 81,755	Units per ha/ac: 35 / 14
		FSI: 0.42
Complex ID: T 962	Designation: Medium Density	Tenure: Freehold
Z Area Map: 59	Zoning: RM5	# of Townhouse Blocks: 16
Character Area: Erin Mills NHD	Complex Name:	Storeys: 2
Parking Spaces: 242	Site Area (ha/ac): 3.44 / 8.50	# of Units: 121
Address(es): 3313-3518 Fenwick Cres	GFA (m2/sq.ft): 18,150 / 195,371	Units per ha/ac: 35 / 14
		FSI: 0.53
Complex ID: T 975	Designation: Medium Density	Tenure: Freehold
Z Area Map: 37E	Zoning: RM5	# of Townhouse Blocks: 4
Character Area: Hurontario NHD	Complex Name:	Storeys: 2
Parking Spaces: 66	Site Area (ha/ac): 1.02 / 2.52	# of Units: 33
Address(es): 382-424 Wendron Cres	GFA (m2/sq.ft): /	Units per ha/ac: 32 / 13
		FSI:
Complex ID: T 976	Designation: Medium Density	Tenure: Freehold
Z Area Map: 37W	Zoning: RM5	# of Townhouse Blocks: 3
Character Area: Hurontario NHD	Complex Name:	Storeys: 2
Parking Spaces: 46	Site Area (ha/ac): 0.58 / 1.43	# of Units: 23
Address(es): 718-750 Whitfield Terr	GFA (m2/sq.ft): /	Units per ha/ac: 40 / 16
		FSI:
Complex ID: T 977	Designation: Medium Density	Tenure: Freehold
Z Area Map: 37E	Zoning: RM5	# of Townhouse Blocks: 7
Character Area: Hurontario NHD	Complex Name:	Storeys: 2
Parking Spaces: 90	Site Area (ha/ac): 0.96 / 2.37	# of Units: 45
Address(es): 5002-5065 Willowood Dr	GFA (m2/sq.ft): 3,150 / 33,907	Units per ha/ac: 47 / 19
		FSI: 0.33
Complex ID: T 978	Designation: Medium Density	Tenure: Freehold
Z Area Map: 56	Zoning: RM5	# of Townhouse Blocks: 23
Character Area: Lisgar NHD	Complex Name:	Storeys: 2
Parking Spaces: 174	Site Area (ha/ac): 3.97 / 9.81	# of Units: 92
Address(es): 3859-3879,3813-3819/6901-6991/6918-6963 Allcroft Rd/Glory Crt/Guardian Crt	GFA (m2/sq.ft): /	Units per ha/ac: 23 / 9
		FSI:

Residential Directory 2016 : Townhouse

Complex ID: T 980	Designation: Medium Density	Tenure: Freehold
Z Area Map: 56	Zoning: RM5-11	# of Townhouse Blocks: 43
Character Area: Lisgar NHD	Complex Name:	Storeys: 2
Parking Spaces: 342	Site Area (ha/ac): 4.20 / 10.38	# of Units: 171
Address(es): 6827-6905/6838-6900/3957-3993/6958-6988/6963-6985/3905-3985 Apex Crt/Dillingwood Dr/Discovery Crt/Dunnview Crt/Lisanne Crt/Zenith Crt	GFA (m2/sq.ft): 25,800 / 277,718	Units per ha/ac: 41 / 16
		FSI: 0.61
Complex ID: T 987	Designation: Medium Density	Tenure: PCC
Z Area Map: 56	Zoning: RM9	# of Townhouse Blocks: 6
Character Area: Lisgar NHD	Complex Name:	Storeys: 3
Parking Spaces: 135	Site Area (ha/ac): 0.87 / 2.15	# of Units: 54
Address(es): 3895 Doug Leavens Blvd	GFA (m2/sq.ft): 2,039 / 21,948	Units per ha/ac: 62 / 25
		FSI: 0.23
Complex ID: T 991	Designation: Low Density II	Tenure: Freehold
Z Area Map: 56	Zoning: RM5	# of Townhouse Blocks: 18
Character Area: Lisgar NHD	Complex Name:	Storeys: 2
Parking Spaces: 212	Site Area (ha/ac): 3.90 / 9.65	# of Units: 115
Address(es): 3333-3476 Nighthawk Tr	GFA (m2/sq.ft): /	Units per ha/ac: 29 / 12
		FSI:
Complex ID: T 992	Designation: Medium Density	Tenure: PCC
Z Area Map: 56	Zoning: RM9	# of Townhouse Blocks: 13
Character Area: Lisgar NHD	Complex Name: Avonlea Village Condominium	Storeys: 3
Parking Spaces: 237	Site Area (ha/ac): 1.82 / 4.50	# of Units: 103
Address(es): 6950 Tenth Line West	GFA (m2/sq.ft): 11,701 / 125,953	Units per ha/ac: 57 / 23
		FSI: 0.64
Complex ID: T 1002	Designation: Medium Density	Tenure: PCC
Z Area Map: 39W	Zoning: RM4	# of Townhouse Blocks: 12
Character Area: Central Erin Mills NHD	Complex Name: The Heights of Erin Mills	Storeys: 2
Parking Spaces: 162	Site Area (ha/ac): 2.04 / 5.05	# of Units: 70
Address(es): 5865 Dalebrook Cres	GFA (m2/sq.ft): 8,696 / 93,606	Units per ha/ac: 34 / 14
		FSI: 0.43
Complex ID: T 1003	Designation: Medium Density	Tenure: PCC
Z Area Map: 39W	Zoning: RM4	# of Townhouse Blocks: 9
Character Area: Central Erin Mills NHD	Complex Name: First Place	Storeys: 2
Parking Spaces: 126	Site Area (ha/ac): 1.51 / 3.73	# of Units: 52
Address(es): 5205 Glen Erin Dr	GFA (m2/sq.ft): 7,189 / 77,384	Units per ha/ac: 34 / 14
		FSI: 0.48
Complex ID: T 1004	Designation: Medium Density	Tenure: PCC
Z Area Map: 39W	Zoning: RM4	# of Townhouse Blocks: 22
Character Area: Central Erin Mills NHD	Complex Name: 5230 Erin Grove	Storeys: 2
Parking Spaces: 282	Site Area (ha/ac): 3.58 / 8.85	# of Units: 122
Address(es): 5230 Glen Erin Dr	GFA (m2/sq.ft): 16,880 / 181,701	Units per ha/ac: 34 / 14
		FSI: 0.47

Residential Directory 2016 : Townhouse

Complex ID: T 1005	Designation: Medium Density	Tenure: PCC
Z Area Map: 39W	Zoning: RM4	# of Townhouse Blocks: 13
Character Area: Central Erin Mills NHD	Complex Name: First Place	Storeys: 2
Parking Spaces: 191	Site Area (ha/ac): 2.36 / 5.83	# of Units: 81
Address(es): 5305 Glen Erin Dr	GFA (m2/sq.ft): 10,720 / 115,393	Units per ha/ac: 34 / 14
		FSI: 0.45
Complex ID: T 1006	Designation: Medium Density	Tenure: PCC
Z Area Map: 39W	Zoning: RM4	# of Townhouse Blocks: 29
Character Area: Central Erin Mills NHD	Complex Name: Enclave on the Park	Storeys: 2
Parking Spaces: 284	Site Area (ha/ac): 4.44 / 10.98	# of Units: 120
Address(es): 5480,5490 Glen Erin Dr	GFA (m2/sq.ft): 19,613 / 211,119	Units per ha/ac: 27 / 11
		FSI: 0.44
Complex ID: T 1008	Designation: Medium Density	Tenure: PCC
Z Area Map: 39W	Zoning: RM4	# of Townhouse Blocks: 12
Character Area: Central Erin Mills NHD	Complex Name: Erin Village	Storeys: 2
Parking Spaces: 169	Site Area (ha/ac): 2.22 / 5.48	# of Units: 73
Address(es): 5659 Glen Erin Dr	GFA (m2/sq.ft): 8,065 / 86,814	Units per ha/ac: 33 / 13
		FSI: 0.36
Complex ID: T 1009	Designation: Medium Density	Tenure: PCC
Z Area Map: 39W	Zoning: RM4	# of Townhouse Blocks: 8
Character Area: Central Erin Mills NHD	Complex Name: The Heights of Erin Mills	Storeys: 2
Parking Spaces: 114	Site Area (ha/ac): 1.44 / 3.56	# of Units: 50
Address(es): 5940 Glen Erin Dr	GFA (m2/sq.ft): 6,037 / 64,984	Units per ha/ac: 35 / 14
		FSI: 0.42
Complex ID: T 1010	Designation: Medium Density	Tenure: COOP-ROP
Z Area Map: 39W	Zoning: RM4	# of Townhouse Blocks: 9
Character Area: Central Erin Mills NHD	Complex Name: Lom Nava Co-Operative	Storeys: 2
Parking Spaces: 168	Site Area (ha/ac): 2.28 / 5.62	# of Units: 78
Address(es): 5955 Glen Erin Dr	GFA (m2/sq.ft): 8,277 / 89,096	Units per ha/ac: 34 / 14
		FSI: 0.36
Complex ID: T 1015	Designation: Medium Density	Tenure: PCC
Z Area Map: 39W	Zoning: RM4	# of Townhouse Blocks: 28
Character Area: Central Erin Mills NHD	Complex Name:	Storeys: 2
Parking Spaces: 400	Site Area (ha/ac): 4.62 / 11.42	# of Units: 160
Address(es): 5958,5910 Greensboro Dr	GFA (m2/sq.ft): /	Units per ha/ac: 35 / 14
		FSI:
Complex ID: T 1026	Designation: Medium Density	Tenure: PCC
Z Area Map: 36W	Zoning: RM4	# of Townhouse Blocks: 8
Character Area: Hurontario NHD	Complex Name:	Storeys: 3
Parking Spaces: 190	Site Area (ha/ac): 1.80 / 4.45	# of Units: 82
Address(es): 55 Barondale Dr	GFA (m2/sq.ft): 9,698 / 104,392	Units per ha/ac: 46 / 18
		FSI: 0.54

Residential Directory 2016 : Townhouse

Complex ID: T 1027	Designation: Medium Density	Tenure: PCC
Z Area Map: 37E	Zoning: RM4	# of Townhouse Blocks: 9
Character Area: Hurontario NHD	Complex Name: Bristol Mews	Storeys: 3
Parking Spaces: 188	Site Area (ha/ac): 1.83 / 4.52	# of Units: 80
Address(es): 460 Bristol Rd W	GFA (m2/sq.ft): 9,154 / 98,536	Units per ha/ac: 44 / 18
		FSI: 0.50
Complex ID: T 1035	Designation: High Density	Tenure: RNTL-PRIVNP
Z Area Map: 23	Zoning: RA1-25	# of Townhouse Blocks: 8
Character Area: Erindale NHD	Complex Name: Shalimar International Housing Corp	Storeys: 3
Parking Spaces: 131	Site Area (ha/ac): 2.93 / 7.24	# of Units: 78
Address(es): 3024 Cedarglen Gate	GFA (m2/sq.ft): 7,558 / 81,356	Units per ha/ac: 27 / 11
		FSI: 0.26
Complex ID: T 1037	Designation: Medium Density	Tenure: PCC
Z Area Map: 39W	Zoning: RM4	# of Townhouse Blocks: 10
Character Area: Central Erin Mills NHD	Complex Name: Thomas Grove	Storeys: 2
Parking Spaces: 206	Site Area (ha/ac): 2.52 / 6.23	# of Units: 87
Address(es): 2550 Thomas St	GFA (m2/sq.ft): 12,605 / 135,684	Units per ha/ac: 35 / 14
		FSI: 0.50
Complex ID: T 1038	Designation: Medium Density	Tenure: PCC
Z Area Map: 39W	Zoning: RM4	# of Townhouse Blocks: 13
Character Area: Central Erin Mills NHD	Complex Name: Thomas Grove	Storeys: 2
Parking Spaces: 276	Site Area (ha/ac): 1.87 / 4.62	# of Units: 117
Address(es): 2555 Thomas St	GFA (m2/sq.ft): 17,030 / 183,315	Units per ha/ac: 63 / 25
		FSI: 0.91
Complex ID: T 1040	Designation: Medium Density	Tenure: PCC
Z Area Map: 59	Zoning: RM4	# of Townhouse Blocks: 19
Character Area: Erin Mills NHD	Complex Name: Winston Manors Condo Townhouse	Storeys: 2
Parking Spaces: 324	Site Area (ha/ac): 4.32 / 10.68	# of Units: 141
Address(es): 3050 Orleans Rd	GFA (m2/sq.ft): 20,650 / 222,282	Units per ha/ac: 33 / 13
		FSI: 0.48
Complex ID: T 1042	Designation: Medium Density	Tenure: Freehold
Z Area Map: 55	Zoning: RM5	# of Townhouse Blocks: 1
Character Area: Meadowvale NHD	Complex Name: Barmont Homes	Storeys: 2
Parking Spaces: 12	Site Area (ha/ac): 0.17 / 0.43	# of Units: 6
Address(es): 3097-3107 Augusta Dr	GFA (m2/sq.ft): 668 / 7,191	Units per ha/ac: 34 / 14
		FSI: 0.38
Complex ID: T 1045	Designation: Medium Density	Tenure: RNTL-PNP
Z Area Map: 38E	Zoning: RM4	# of Townhouse Blocks: 8
Character Area: East Credit NHD	Complex Name: Creditbend Terrace	Storeys: 3
Parking Spaces: 158	Site Area (ha/ac): 1.30 / 3.21	# of Units: 69
Address(es): 5955 Creditview Rd	GFA (m2/sq.ft): 7,422 / 79,892	Units per ha/ac: 53 / 21
		FSI: 0.57

Residential Directory 2016 : Townhouse

Complex ID: T 1046	Designation: Medium Density	Tenure: PCC
Z Area Map: 24	Zoning: RM4	# of Townhouse Blocks: 13
Character Area: Erin Mills NHD	Complex Name: Townmanors of Sawmill Valley	Storeys: 2
Parking Spaces: 192	Site Area (ha/ac): 2.49 / 6.15	# of Units: 56
Address(es): 1905 Broad Hollow Gate	GFA (m2/sq.ft): 10,419 / 112,153	Units per ha/ac: 22 / 9
		FSI: 0.42
Complex ID: T 1049	Designation: Medium Density	Tenure: Freehold
Z Area Map: 30	Zoning: RM5	# of Townhouse Blocks: 3
Character Area: East Credit NHD	Complex Name: Trengrove Development	Storeys: 2
Parking Spaces: 42	Site Area (ha/ac): 0.69 / 1.70	# of Units: 21
Address(es): 4650-4690 Crosscreek Crt	GFA (m2/sq.ft): 3,500 / 37,675	Units per ha/ac: 30 / 12
		FSI: 0.51
Complex ID: T 1054	Designation: Medium Density	Tenure: PCC
Z Area Map: 37W	Zoning: RM4	# of Townhouse Blocks: 5
Character Area: Hurontario NHD	Complex Name:	Storeys: 2
Parking Spaces:	Site Area (ha/ac): 1.25 / 3.09	# of Units: 38
Address(es): 800/728-746 Constellation Dr/Winterton Way	GFA (m2/sq.ft): /	Units per ha/ac: 30 / 12
		FSI:
Complex ID: T 1055	Designation: Medium Density	Tenure: Freehold
Z Area Map: 45E	Zoning: RM5	# of Townhouse Blocks: 4
Character Area: East Credit NHD	Complex Name: H and R Developments	Storeys: 2
Parking Spaces:	Site Area (ha/ac): 1.60 / 3.95	# of Units: 68
Address(es): 1256-1329 Killaby Dr	GFA (m2/sq.ft): /	Units per ha/ac: 43 / 17
		FSI:
Complex ID: T 1058	Designation: Medium Density	Tenure: PCC
Z Area Map: 38E	Zoning: RM4	# of Townhouse Blocks: 15
Character Area: East Credit NHD	Complex Name: Huntingview Condominiums	Storeys: 3
Parking Spaces: 286	Site Area (ha/ac): 2.32 / 5.73	# of Units: 124
Address(es): 1050 Bristol Rd W	GFA (m2/sq.ft): 15,847 / 170,581	Units per ha/ac: 53 / 22
		FSI: 0.68
Complex ID: T 1059	Designation: Medium Density	Tenure: PCC
Z Area Map: 39W	Zoning: RM4	# of Townhouse Blocks: 20
Character Area: Central Erin Mills NHD	Complex Name:	Storeys: 3
Parking Spaces: 305	Site Area (ha/ac): 2.96 / 7.31	# of Units: 132
Address(es): 2945,2955 Thomas St	GFA (m2/sq.ft): 16,349 / 175,985	Units per ha/ac: 45 / 18
		FSI: 0.55
Complex ID: T 1070	Designation: Medium Density	Tenure: PCC
Z Area Map: 36W	Zoning: RM4-10	# of Townhouse Blocks: 24
Character Area: Hurontario NHD	Complex Name: Highland Park Golf Community	Storeys: 3
Parking Spaces: 340	Site Area (ha/ac): 3.77 / 9.32	# of Units: 170
Address(es): 455 Apache Crt	GFA (m2/sq.ft): 22,599 / 243,262	Units per ha/ac: 45 / 18
		FSI: 0.60

Residential Directory 2016 : Townhouse

Complex ID: T 1071	Designation: Medium Density	Tenure: PCC
Z Area Map: 36W	Zoning: RM4	# of Townhouse Blocks: 4
Character Area: Hurontario NHD	Complex Name:	Storeys: 2
Parking Spaces: 74	Site Area (ha/ac): 0.91 / 2.25	# of Units: 32
Address(es): 450 Bristol Rd E	GFA (m2/sq.ft): 4,710 / 50,700	Units per ha/ac: 35 / 14
		FSI: 0.52
Complex ID: T 1072	Designation: Medium Density	Tenure: PCC
Z Area Map: 37W	Zoning: RM4-11	# of Townhouse Blocks: 1
Character Area: Hurontario NHD	Complex Name:	Storeys: 2
Parking Spaces: 16	Site Area (ha/ac): 0.23 / 0.57	# of Units: 7
Address(es): 5500 McLaughlin Rd	GFA (m2/sq.ft): 1,501 / 16,157	Units per ha/ac: 30 / 12
		FSI: 0.65
Complex ID: T 1073	Designation: Medium Density	Tenure: PCC
Z Area Map: 39E	Zoning: RM4	# of Townhouse Blocks: 12
Character Area: Streetsville NHD	Complex Name: Sugarbush Homes	Storeys: 3
Parking Spaces: 166	Site Area (ha/ac): 1.81 / 4.47	# of Units: 72
Address(es): 2350 Britannia Rd W	GFA (m2/sq.ft): 8,674 / 93,369	Units per ha/ac: 40 / 16
		FSI: 0.48
Complex ID: T 1077	Designation: Medium Density	Tenure: PCC
Z Area Map: 10	Zoning: RM4	# of Townhouse Blocks: 5
Character Area: Clarkson - Lorne Park NHD	Complex Name: Casgrain Developments	Storeys: 2
Parking Spaces: 37	Site Area (ha/ac): 0.70 / 1.72	# of Units: 28
Address(es): 1385 Lakeshore Rd W	GFA (m2/sq.ft): 3,487 / 37,530	Units per ha/ac: 40 / 16
		FSI: 0.50
Complex ID: T 1078	Designation: Medium Density	Tenure: PCC
Z Area Map: 10	Zoning: RM4	# of Townhouse Blocks: 2
Character Area: Clarkson - Lorne Park NHD	Complex Name: Casgrain Developments	Storeys: 3
Parking Spaces: 31	Site Area (ha/ac): 0.32 / 0.79	# of Units: 13
Address(es): 1015 Johnson's Ln	GFA (m2/sq.ft): 1,583 / 17,042	Units per ha/ac: 41 / 16
		FSI: 0.49
Complex ID: T 1079	Designation: Medium Density	Tenure: PCC
Z Area Map: 36W	Zoning: RM4-4	# of Townhouse Blocks: 14
Character Area: Uptown MN	Complex Name: Uptown Classics	Storeys: 3
Parking Spaces: 246	Site Area (ha/ac): 2.47 / 6.10	# of Units: 106
Address(es): 180,190 Forum Dr	GFA (m2/sq.ft): 13,044 / 140,413	Units per ha/ac: 43 / 17
		FSI: 0.53
Complex ID: T 1080	Designation: High Density	Tenure: PCC
Z Area Map: 6	Zoning: RM9-2	# of Townhouse Blocks: 3
Character Area: Lakeview NHD	Complex Name: The West Village	Storeys: 2
Parking Spaces: 56	Site Area (ha/ac): 0.60 / 1.48	# of Units: 24
Address(es): 1132-1182 Upper Village Dr	GFA (m2/sq.ft): 3,087 / 33,225	Units per ha/ac: 40 / 16
		FSI: 0.52

Residential Directory 2016 : Townhouse

Complex ID: T 1081	Designation: Low Density II	Tenure: Freehold
Z Area Map: 56	Zoning: RM5	# of Townhouse Blocks: 2
Character Area: Lisgar NHD	Complex Name:	Storeys: 2
Parking Spaces:	Site Area (ha/ac): 0.17 / 0.42	# of Units: 6
Address(es): 3215,3217,3219/3221,3223,3225 Coralbean Pl/Fanleaf Dr	GFA (m2/sq.ft): 1,044 / 11,238	Units per ha/ac: 35 / 14
		FSI: 0.61
Complex ID: T 1083	Designation: Low Density II	Tenure: Freehold
Z Area Map: 56	Zoning: RM5-12	# of Townhouse Blocks: 2
Character Area: Lisgar NHD	Complex Name:	Storeys: 2
Parking Spaces:	Site Area (ha/ac): 0.08 / 0.20	# of Units: 6
Address(es): 6026-6127 Clover Ridge Cres	GFA (m2/sq.ft): 454 / 4,887	Units per ha/ac: 75 / 30
		FSI: 0.57
Complex ID: T 1084	Designation: Low Density II	Tenure: Freehold
Z Area Map: 56	Zoning: RM5-12	# of Townhouse Blocks: 2
Character Area: Lisgar NHD	Complex Name:	Storeys: 2
Parking Spaces:	Site Area (ha/ac): 0.16 / 0.40	# of Units: 6
Address(es): 6129,6131,6133,6041,6043,6045 Snowy Owl Cres	GFA (m2/sq.ft): /	Units per ha/ac: 38 / 15
		FSI:
Complex ID: T 1085	Designation: Medium Density	Tenure: PCC
Z Area Map: 30	Zoning: RM4	# of Townhouse Blocks: 3
Character Area: East Credit NHD	Complex Name: Rosegate Townhomes	Storeys: 3
Parking Spaces: 53	Site Area (ha/ac): 0.62 / 1.53	# of Units: 23
Address(es): 4920 Rathkeale Rd	GFA (m2/sq.ft): 2,704 / 29,107	Units per ha/ac: 37 / 15
		FSI: 0.44
Complex ID: T 1086	Designation: Low Density II	Tenure: Freehold
Z Area Map: 56	Zoning: RM5-12	# of Townhouse Blocks: 3
Character Area: Lisgar NHD	Complex Name:	Storeys: 2
Parking Spaces:	Site Area (ha/ac): 0.26 / 0.65	# of Units: 9
Address(es): 6017-6043 Castlegrove Crt	GFA (m2/sq.ft): 1,316 / 14,166	Units per ha/ac: 34 / 14
		FSI: 0.50
Complex ID: T 1088	Designation: Medium Density	Tenure: PCC
Z Area Map: 18	Zoning: RM4	# of Townhouse Blocks: 3
Character Area: Sheridan NHD	Complex Name: Sheridan Woods	Storeys: 2
Parking Spaces: 46	Site Area (ha/ac): 0.51 / 1.27	# of Units: 20
Address(es): 2385 Fifth Line West	GFA (m2/sq.ft): 2,587 / 27,847	Units per ha/ac: 39 / 16
		FSI: 0.51
Complex ID: T 1089	Designation: Medium Density	Tenure: PCC
Z Area Map: 56	Zoning: RM4	# of Townhouse Blocks: 9
Character Area: Lisgar NHD	Complex Name: Fanshaw Estates	Storeys: 3
Parking Spaces: 136	Site Area (ha/ac): 1.37 / 3.39	# of Units: 59
Address(es): 6060 Snowy Owl Cres	GFA (m2/sq.ft): 7,020 / 75,565	Units per ha/ac: 43 / 17
		FSI: 0.51

Residential Directory 2016 : Townhouse

Complex ID: T 1090	Designation: Medium Density	Tenure: PCC
Z Area Map: 39	Zoning: RM4	# of Townhouse Blocks: 14
Character Area: Streetsville NHD	Complex Name: The Woodlands of Erin Mills	Storeys: 3
Parking Spaces: 164	Site Area (ha/ac): 2.09 / 5.16	# of Units: 71
Address(es): 2398 Britannia Rd W	GFA (m2/sq.ft): 11,736 / 126,333	Units per ha/ac: 34 / 14
		FSI: 0.56
Complex ID: T 1091	Designation: Medium Density	Tenure: PCC
Z Area Map: 9	Zoning: RM4	# of Townhouse Blocks: 7
Character Area: Clarkson - Lorne Park NHD	Complex Name: Lorne Park Townhomes	Storeys: 2
Parking Spaces: 116	Site Area (ha/ac): 1.50 / 3.72	# of Units: 50
Address(es): 1084 Queen St W	GFA (m2/sq.ft): 8,162 / 87,854	Units per ha/ac: 33 / 13
		FSI: 0.54
Complex ID: T 1092	Designation: Medium Density	Tenure: PCC
Z Area Map: 9	Zoning: RM4	# of Townhouse Blocks: 8
Character Area: Clarkson - Lorne Park NHD	Complex Name: Lorne Park Townhomes	Storeys: 2
Parking Spaces: 116	Site Area (ha/ac): 1.41 / 3.49	# of Units: 50
Address(es): 1064 Queen St W	GFA (m2/sq.ft): 8,142 / 87,643	Units per ha/ac: 35 / 14
		FSI: 0.58
Complex ID: T 1093	Designation: Medium Density	Tenure: PCC
Z Area Map: 38E	Zoning: RM4	# of Townhouse Blocks: 19
Character Area: East Credit NHD	Complex Name: Brookstone Marathon	Storeys: 2
Parking Spaces:	Site Area (ha/ac): 2.90 / 7.17	# of Units: 140
Address(es): 1292 Sherwood Mills Blvd	GFA (m2/sq.ft): /	Units per ha/ac: 48 / 20
		FSI:
Complex ID: T 1095	Designation: High Density	Tenure: PCC
Z Area Map: 6	Zoning: RM9-2	# of Townhouse Blocks: 5
Character Area: Lakeview NHD	Complex Name: The West Village	Storeys: 2
Parking Spaces: 67	Site Area (ha/ac): 0.74 / 1.82	# of Units: 30
Address(es): 813-825/1197-1247 Village Green Blvd/Upper Village Dr	GFA (m2/sq.ft): 3,953 / 42,551	Units per ha/ac: 41 / 16
		FSI: 0.54
Complex ID: T 1096	Designation: Medium Density	Tenure: PCC
Z Area Map: 9	Zoning: RM4	# of Townhouse Blocks: 10
Character Area: Clarkson - Lorne Park NHD	Complex Name: Lorne Park Townhomes	Storeys: 3
Parking Spaces: 138	Site Area (ha/ac): 1.99 / 4.93	# of Units: 60
Address(es): 928 Queen St W	GFA (m2/sq.ft): 9,901 / 106,574	Units per ha/ac: 30 / 12
		FSI: 0.50
Complex ID: T 1097	Designation: Medium Density	Tenure: PCC
Z Area Map: 37W	Zoning: RM4	# of Townhouse Blocks: 18
Character Area: East Credit NHD	Complex Name: Cherrywood	Storeys: 3
Parking Spaces: 438	Site Area (ha/ac): 4.60 / 11.36	# of Units: 190
Address(es): 5030 Heatherleigh Ave	GFA (m2/sq.ft): 29,297 / 315,356	Units per ha/ac: 41 / 17
		FSI: 0.64

Residential Directory 2016 : Townhouse

Complex ID: T 1100	Designation: Medium Density	Tenure: PCC
Z Area Map: 39W	Zoning: RM4	# of Townhouse Blocks: 18
Character Area: Central Erin Mills NHD	Complex Name: Daniels Grove	Storeys: 2
Parking Spaces: 435	Site Area (ha/ac): 3.66 / 9.04	# of Units: 126
Address(es): 5658,5662-5674 Glen Erin Dr	GFA (m2/sq.ft): 17,070 / 183,751	Units per ha/ac: 34 / 14
		FSI: 0.47
Complex ID: T 1101	Designation: Medium Density	Tenure: Freehold
Z Area Map: 37E	Zoning: RM5	# of Townhouse Blocks: 8
Character Area: Hurontario NHD	Complex Name:	Storeys: 2
Parking Spaces:	Site Area (ha/ac): 1.49 / 3.68	# of Units: 64
Address(es): 311-348/5116-5159 Sardinia Dr/Boardwalk Dr	GFA (m2/sq.ft): 9,600 / 103,337	Units per ha/ac: 43 / 17
		FSI: 0.64
Complex ID: T 1102	Designation: Medium Density	Tenure: Freehold
Z Area Map: 55	Zoning: RM5	# of Townhouse Blocks: 1
Character Area: Meadowvale NHD	Complex Name:	Storeys: 2
Parking Spaces:	Site Area (ha/ac): 0.36 / 0.90	# of Units: 3
Address(es): 3114-3118 Pendleton Rd	GFA (m2/sq.ft): 1,893 / 20,380	Units per ha/ac: 8 / 3
		FSI: 0.52
Complex ID: T 1109	Designation: Medium Density	Tenure: PCC
Z Area Map: 30	Zoning: RM4	# of Townhouse Blocks: 5
Character Area: East Credit NHD	Complex Name: Welton Developments Ltd.	Storeys: 3
Parking Spaces: 86	Site Area (ha/ac): 0.67 / 1.65	# of Units: 37
Address(es): 4991 Rathkeale Rd	GFA (m2/sq.ft): 4,749 / 51,119	Units per ha/ac: 56 / 22
		FSI: 0.71
Complex ID: T 1110	Designation: Low Density II	Tenure: Freehold
Z Area Map: 36E	Zoning: RM5-11	# of Townhouse Blocks: 11
Character Area: Hurontario NHD	Complex Name:	Storeys: 3
Parking Spaces:	Site Area (ha/ac): 2.04 / 5.03	# of Units: 78
Address(es): 504-626, 587-629 Lumberton Cres	GFA (m2/sq.ft): 11,894 / 128,027	Units per ha/ac: 38 / 16
		FSI: 0.58
Complex ID: T 1111	Designation: Medium Density	Tenure: Freehold
Z Area Map: 39W	Zoning: RM5	# of Townhouse Blocks: 4
Character Area: Central Erin Mills NHD	Complex Name:	Storeys: 2
Parking Spaces: 66	Site Area (ha/ac): 0.57 / 1.42	# of Units: 22
Address(es): 5274-5390 Bushelgrove Cir	GFA (m2/sq.ft): 2,740 / 29,489	Units per ha/ac: 38 / 16
		FSI: 0.48
Complex ID: T 1115	Designation: Medium Density	Tenure: PCC
Z Area Map: 38E	Zoning: RM4	# of Townhouse Blocks: 6
Character Area: East Credit NHD	Complex Name: Sundial Homes(River Run) Ltd	Storeys: 2
Parking Spaces:	Site Area (ha/ac): 1.31 / 3.23	# of Units: 45
Address(es): 1285 Bristol Rd W	GFA (m2/sq.ft): 5,478 / 58,969	Units per ha/ac: 34 / 14
		FSI: 0.42

Residential Directory 2016 : Townhouse

Complex ID: T 1116	Designation: Low Density II	Tenure: Freehold
Z Area Map: 37W	Zoning: RM5	# of Townhouse Blocks: 3
Character Area: Hurontario NHD	Complex Name:	Storeys: 2
Parking Spaces:	Site Area (ha/ac): 0.55 / 1.36	# of Units: 20
Address(es): 706-756 Four Winds Way	GFA (m2/sq.ft): 3,029 / 32,606	Units per ha/ac: 36 / 15
		FSI: 0.55
Complex ID: T 1121	Designation: High Density	Tenure: PCC
Z Area Map: 3	Zoning: RM4-24	# of Townhouse Blocks: 3
Character Area: Clarkson - Lorne Park NHD	Complex Name: Cottages of Turtle Creek	Storeys: 1
Parking Spaces: 67	Site Area (ha/ac): 0.83 / 2.05	# of Units: 21
Address(es): 1010 Cristina Crt	GFA (m2/sq.ft): 3,342 / 35,972	Units per ha/ac: 25 / 10
		FSI: 0.40
Complex ID: T 1122	Designation: Medium Density	Tenure: PCC
Z Area Map: 53W	Zoning: RM4	# of Townhouse Blocks: 13
Character Area: Meadowvale Village NHD	Complex Name: Levi Creek	Storeys: 3
Parking Spaces: 90	Site Area (ha/ac): 2.20 / 5.44	# of Units: 79
Address(es): 7101,7105 Branigan Gate	GFA (m2/sq.ft): /	Units per ha/ac: 36 / 15
		FSI:
Complex ID: T 1123	Designation: Medium Density	Tenure: PCC
Z Area Map: 30	Zoning: RM4	# of Townhouse Blocks: 13
Character Area: East Credit NHD	Complex Name: Bedford Park Phase 1	Storeys: 2
Parking Spaces: 164	Site Area (ha/ac): 2.16 / 5.34	# of Units: 82
Address(es): 1588 South Parade Crt	GFA (m2/sq.ft): 11,134 / 119,849	Units per ha/ac: 38 / 15
		FSI: 0.51
Complex ID: T 1127	Designation: Medium Density	Tenure: PCC
Z Area Map: 20	Zoning: RM4	# of Townhouse Blocks: 9
Character Area: Applewood NHD	Complex Name: Applewood on the Park	Storeys: 4
Parking Spaces:	Site Area (ha/ac): 2.78 / 6.88	# of Units: 155
Address(es): 1164,1168 Arena Rd	GFA (m2/sq.ft): 20,680 / 222,605	Units per ha/ac: 56 / 23
		FSI: 0.74
Complex ID: T 1128	Designation: Medium Density	Tenure: PCC
Z Area Map: 46W	Zoning: RM4-13	# of Townhouse Blocks: 15
Character Area: Meadowvale CN	Complex Name:	Storeys: 3
Parking Spaces: 183	Site Area (ha/ac): 1.98 / 4.89	# of Units: 79
Address(es): 6810,6830 Meadowvale Town Centre Cir	GFA (m2/sq.ft): 10,923 / 117,583	Units per ha/ac: 40 / 16
		FSI: 0.55
Complex ID: T 1133	Designation: Medium Density	Tenure: PCC
Z Area Map: 46W	Zoning: RM4	# of Townhouse Blocks: 11
Character Area: Meadowvale CN	Complex Name:	Storeys: 3
Parking Spaces: 148	Site Area (ha/ac): 1.59 / 3.94	# of Units: 64
Address(es): 6860,6880 Meadowvale Town Centre Cir	GFA (m2/sq.ft): 9,479 / 102,033	Units per ha/ac: 40 / 16
		FSI: 0.59

Residential Directory 2016 : Townhouse

Complex ID: T 1134	Designation: Medium Density	Tenure: PCC
Z Area Map: 30	Zoning: RM4	# of Townhouse Blocks: 11
Character Area: East Credit NHD	Complex Name: Bedford Park Phase II	Storeys: 2
Parking Spaces: 126	Site Area (ha/ac): 1.70 / 4.20	# of Units: 63
Address(es): 1591 South Parade Crt	GFA (m2/sq.ft): 8,395 / 90,366	Units per ha/ac: 37 / 15
		FSI: 0.49
Complex ID: T 1135	Designation: Medium Density	Tenure: PCC
Z Area Map: 39W	Zoning: RM4	# of Townhouse Blocks: 24
Character Area: Central Erin Mills NHD	Complex Name:	Storeys: 3
Parking Spaces: 430	Site Area (ha/ac): 4.27 / 10.56	# of Units: 186
Address(es): 5530 Glen Erin Dr	GFA (m2/sq.ft): 27,352 / 294,420	Units per ha/ac: 44 / 18
		FSI: 0.64
Complex ID: T 1139	Designation: Medium Density	Tenure: PCC
Z Area Map: 30	Zoning: RM4	# of Townhouse Blocks: 4
Character Area: East Credit NHD	Complex Name:	Storeys: 3
Parking Spaces: 63	Site Area (ha/ac): 0.46 / 1.14	# of Units: 27
Address(es): 4950 Rathkeale Rd	GFA (m2/sq.ft): 3,497 / 37,643	Units per ha/ac: 58 / 24
		FSI: 0.76
Complex ID: T 1141	Designation: Medium Density	Tenure: PCC
Z Area Map: 18	Zoning: RM4	# of Townhouse Blocks: 10
Character Area: Sheridan NHD	Complex Name: Sheridan Lane	Storeys: 3
Parking Spaces: 205	Site Area (ha/ac): 1.91 / 4.71	# of Units: 88
Address(es): 2080,2088 Leanne Blvd	GFA (m2/sq.ft): 11,312 / 121,765	Units per ha/ac: 46 / 19
		FSI: 0.59
Complex ID: T 1142	Designation: Medium Density	Tenure: PCC
Z Area Map: 39E	Zoning: RM4	# of Townhouse Blocks: 13
Character Area: Central Erin Mills NHD	Complex Name: Daniels Dimensions	Storeys: 3
Parking Spaces: 284	Site Area (ha/ac): 2.57 / 6.34	# of Units: 95
Address(es): 5535 Glen Erin Dr	GFA (m2/sq.ft): 13,360 / 143,814	Units per ha/ac: 37 / 15
		FSI: 0.52
Complex ID: T 1143	Designation: Medium Density	Tenure: PCC
Z Area Map: 16	Zoning: RM4	# of Townhouse Blocks: 3
Character Area: Erindale NHD	Complex Name: Huron Ridge - Phase I	Storeys: 3
Parking Spaces: 59	Site Area (ha/ac): 0.46 / 1.13	# of Units: 25
Address(es): 840 Dundas St W	GFA (m2/sq.ft): 4,017 / 43,245	Units per ha/ac: 54 / 22
		FSI: 0.88
Complex ID: T 1144	Designation: Medium Density	Tenure: PCC
Z Area Map: 24	Zoning: RM4	# of Townhouse Blocks: 11
Character Area: Erin Mills NHD	Complex Name: Towne Manors of Sawmill Valley	Storeys: 2
Parking Spaces: 158	Site Area (ha/ac): 1.64 / 4.05	# of Units: 38
Address(es): 2000 The Collegeway	GFA (m2/sq.ft): 8,228 / 88,568	Units per ha/ac: 23 / 9
		FSI: 0.50

Residential Directory 2016 : Townhouse

Complex ID: T 1146	Designation: Medium Density	Tenure: PCC
Z Area Map: 37W	Zoning: RM4-1	# of Townhouse Blocks: 15
Character Area: East Credit NHD	Complex Name: The Artisan Collection	Storeys: 2
Parking Spaces: 248	Site Area (ha/ac): 3.06 / 7.56	# of Units: 107
Address(es): 5223/819-831 Fairford Cres/Winterton Way	GFA (m2/sq.ft): 14,312 / 154,062	Units per ha/ac: 35 / 14
		FSI: 0.47
Complex ID: T 1148	Designation: Medium Density	Tenure: PCC
Z Area Map: 38E	Zoning: RM4-65	# of Townhouse Blocks: 75
Character Area: East Credit NHD	Complex Name: Abbey Road on Britannia	Storeys: 2
Parking Spaces: 381	Site Area (ha/ac): 3.83 / 9.46	# of Units: 165
Address(es): 1480 Britannia Rd W	GFA (m2/sq.ft): 24,802 / 266,974	Units per ha/ac: 43 / 17
		FSI: 0.65
Complex ID: T 1149	Designation: Medium Density	Tenure: PCC
Z Area Map: 39E	Zoning: RM4-44	# of Townhouse Blocks: 3
Character Area: Streetsville NHD	Complex Name: Britannia Oaks Townhouses	Storeys: 3
Parking Spaces:	Site Area (ha/ac): 0.30 / 0.75	# of Units: 12
Address(es): 2360 Britannia Rd W	GFA (m2/sq.ft): 1,989 / 21,409	Units per ha/ac: 40 / 16
		FSI: 0.66
Complex ID: T 1150	Designation: Medium Density	Tenure: PCC
Z Area Map: 39E	Zoning: RM4	# of Townhouse Blocks: 13
Character Area: Central Erin Mills NHD	Complex Name: Credit Hills Condomiums	Storeys: 3
Parking Spaces: 224	Site Area (ha/ac): 2.30 / 5.68	# of Units: 97
Address(es): 5525 Palmerston Cres	GFA (m2/sq.ft): 13,016 / 140,108	Units per ha/ac: 42 / 17
		FSI: 0.57
Complex ID: T 1151	Designation: Medium Density	Tenure: PCC
Z Area Map: 30	Zoning: RM4	# of Townhouse Blocks: 14
Character Area: East Credit NHD	Complex Name: Bedford Park	Storeys: 2
Parking Spaces: 148	Site Area (ha/ac): 1.61 / 3.98	# of Units: 68
Address(es): 1575 South Parade Crt	GFA (m2/sq.ft): 9,586 / 103,186	Units per ha/ac: 42 / 17
		FSI: 0.59
Complex ID: T 1152	Designation: High Density	Tenure: PCC
Z Area Map: 6	Zoning: RM9-2	# of Townhouse Blocks: 7
Character Area: Lakeview NHD	Complex Name: The West Village	Storeys: 3
Parking Spaces: 103	Site Area (ha/ac): 0.89 / 2.19	# of Units: 45
Address(es): 731-765/1172-1244 Village Green Blvd/Parkwest Pl	GFA (m2/sq.ft): 5,722 / 61,593	Units per ha/ac: 51 / 21
		FSI: 0.64
Complex ID: T 1153	Designation: Low Density II	Tenure: Freehold
Z Area Map: 37W	Zoning: RM5-40	# of Townhouse Blocks: 1
Character Area: Hurontario NHD	Complex Name:	Storeys: 2
Parking Spaces: 6	Site Area (ha/ac): 0.09 / 0.21	# of Units: 3
Address(es): 739-743 Mirage Pl	GFA (m2/sq.ft): 431 / 4,640	Units per ha/ac: 34 / 14
		FSI: 0.50

Residential Directory 2016 : Townhouse

Complex ID: T 1154	Designation: Medium Density	Tenure: PCC
Z Area Map: 38E	Zoning: RM4	# of Townhouse Blocks: 10
Character Area: East Credit NHD	Complex Name:	Storeys: 2
Parking Spaces: 128	Site Area (ha/ac): 1.29 / 3.19	# of Units: 44
Address(es): 5031 East Mill Rd	GFA (m2/sq.ft): 6,934 / 74,640	Units per ha/ac: 34 / 14
		FSI: 0.54
Complex ID: T 1156	Designation: High Density	Tenure: PCC
Z Area Map: 30	Zoning: RA3-28	# of Townhouse Blocks: 4
Character Area: East Credit NHD	Complex Name:	Storeys: 3
Parking Spaces: 76	Site Area (ha/ac): 0.59 / 1.47	# of Units: 33
Address(es): 1525 South Parade Crt	GFA (m2/sq.ft): 4,133 / 44,486	Units per ha/ac: 56 / 23
		FSI: 0.70
Complex ID: T 1158	Designation: Medium Density	Tenure: PCC
Z Area Map: 10	Zoning: RM4	# of Townhouse Blocks: 7
Character Area: Clarkson - Lorne Park NHD	Complex Name: Towne Manors of Coventry	Storeys: 2
Parking Spaces: 75	Site Area (ha/ac): 1.04 / 2.57	# of Units: 28
Address(es): 1780-1786/1566-1578 Christopher Rd/Clarkson Rd N	GFA (m2/sq.ft): 5,195 / 55,916	Units per ha/ac: 27 / 11
		FSI: 0.50
Complex ID: T 1160	Designation: Mixed Use	Tenure: Freehold
Z Area Map: 8	Zoning: C4-1	# of Townhouse Blocks: 1
Character Area: Port Credit NHD (West)	Complex Name: Wilcox Landing Townhouses	Storeys: 4
Parking Spaces: 15	Site Area (ha/ac): 0.12 / 0.29	# of Units: 5
Address(es): 28 Front St S	GFA (m2/sq.ft): 1,136 / 12,233	Units per ha/ac: 43 / 17
		FSI: 0.97
Complex ID: T 1161	Designation: Medium Density	Tenure: PCC
Z Area Map: 40E	Zoning: RM4-25	# of Townhouse Blocks: 17
Character Area: Malton NHD	Complex Name: Sonata Park Condo Townhouses	Storeys: 2
Parking Spaces: 305	Site Area (ha/ac): 4.32 / 10.68	# of Units: 128
Address(es): 7115 Rexwood Rd	GFA (m2/sq.ft): 17,710 / 190,640	Units per ha/ac: 30 / 12
		FSI: 0.41
Complex ID: T 1162	Designation: Medium Density	Tenure: Freehold
Z Area Map: 53E	Zoning: RM5-16	# of Townhouse Blocks: 6
Character Area: Meadowvale Village NHD	Complex Name: Levi Creek	Storeys: 2
Parking Spaces: 76	Site Area (ha/ac): 1.23 / 3.05	# of Units: 38
Address(es): 7271-7319/7236-7278 Bellshire Gate/Torrisdale Ln	GFA (m2/sq.ft): 5,021 / 54,051	Units per ha/ac: 31 / 12
		FSI: 0.41
Complex ID: T 1163	Designation: Medium Density	Tenure: PCC
Z Area Map: 39W	Zoning: RM4	# of Townhouse Blocks: 10
Character Area: Central Erin Mills NHD	Complex Name: Daniels Britannia Terraces	Storeys: 2
Parking Spaces: 138	Site Area (ha/ac): 1.61 / 3.99	# of Units: 60
Address(es): 5950 Glen Erin Dr	GFA (m2/sq.ft): 7,024 / 75,609	Units per ha/ac: 37 / 15
		FSI: 0.44

Residential Directory 2016 : Townhouse

Complex ID: T 1164	Designation: Medium Density	Tenure: PCC
Z Area Map: 39W	Zoning: RM4	# of Townhouse Blocks: 14
Character Area: Central Erin Mills NHD	Complex Name: Thomas Park	Storeys: 2
Parking Spaces: 254	Site Area (ha/ac): 2.80 / 6.91	# of Units: 96
Address(es): 2665 Thomas St	GFA (m2/sq.ft): 13,973 / 150,408	Units per ha/ac: 34 / 14
		FSI: 0.50
Complex ID: T 1165	Designation: Medium Density	Tenure: PCC
Z Area Map: 38E	Zoning: RM4	# of Townhouse Blocks: 4
Character Area: East Credit NHD	Complex Name: Credit Valley	Storeys: 3
Parking Spaces: 44	Site Area (ha/ac): 0.40 / 0.99	# of Units: 19
Address(es): 5985 Creditview Rd	GFA (m2/sq.ft): 2,636 / 28,376	Units per ha/ac: 47 / 19
		FSI: 0.66
Complex ID: T 1166	Designation: Medium Density	Tenure: PCC
Z Area Map: 22	Zoning: RM4	# of Townhouse Blocks: 3
Character Area: DT Fairview	Complex Name: Fairfield Village	Storeys: 3
Parking Spaces: 88	Site Area (ha/ac): 0.77 / 1.91	# of Units: 38
Address(es): 38 Fairview Rd W	GFA (m2/sq.ft): 4,913 / 52,885	Units per ha/ac: 49 / 20
		FSI: 0.64
Complex ID: T 1167	Designation: Low Density II	Tenure: Freehold
Z Area Map: 6	Zoning: RM4-29	# of Townhouse Blocks: 4
Character Area: Lakeview NHD	Complex Name:	Storeys: 2
Parking Spaces: 44	Site Area (ha/ac): 0.69 / 1.69	# of Units: 19
Address(es): 1107 Lakeshore Rd E	GFA (m2/sq.ft): 2,552 / 27,473	Units per ha/ac: 28 / 11
		FSI: 0.37
Complex ID: T 1168	Designation: Medium Density	Tenure: Freehold
Z Area Map: 53W	Zoning: RM5-15	# of Townhouse Blocks: 4
Character Area: Meadowvale Village NHD	Complex Name: Levi Creek Ph II	Storeys: 3
Parking Spaces: 58	Site Area (ha/ac): 0.92 / 2.26	# of Units: 29
Address(es): 1563-1591,1564-1594 Woodhenge Way	GFA (m2/sq.ft): 4,271 / 45,973	Units per ha/ac: 32 / 13
		FSI: 0.47
Complex ID: T 1170	Designation: Medium Density	Tenure: PCC
Z Area Map: 16	Zoning: RM4-3	# of Townhouse Blocks: 4
Character Area: Erindale NHD	Complex Name: Huron Ridge Phase II	Storeys: 3
Parking Spaces: 98	Site Area (ha/ac): 1.12 / 2.76	# of Units: 41
Address(es): 800 Dundas St W	GFA (m2/sq.ft): 6,527 / 70,253	Units per ha/ac: 37 / 15
		FSI: 0.58
Complex ID: T 1171	Designation: Medium Density	Tenure: PCC
Z Area Map: 53E	Zoning: RM4	# of Townhouse Blocks: 12
Character Area: Meadowvale Village NHD	Complex Name: Lattitudes Condominium	Storeys: 3
Parking Spaces: 212	Site Area (ha/ac): 2.49 / 6.16	# of Units: 91
Address(es): 7190 Atwood Lane	GFA (m2/sq.ft): 11,236 / 120,951	Units per ha/ac: 36 / 15
		FSI: 0.45

Residential Directory 2016 : Townhouse

Complex ID: T 1172	Designation: Medium Density	Tenure: PCC
Z Area Map: 23	Zoning: RM4	# of Townhouse Blocks: 11
Character Area: Erindale NHD	Complex Name: Cedarglen Gate	Storeys: 3
Parking Spaces: 160	Site Area (ha/ac): 1.79 / 4.42	# of Units: 69
Address(es): 3020 Cedarglen Gate	GFA (m2/sq.ft): 10,458 / 112,568	Units per ha/ac: 39 / 16
		FSI: 0.59
Complex ID: T 1174	Designation: High Density	Tenure: PCC
Z Area Map: 22	Zoning: RA4-27	# of Townhouse Blocks: 3
Character Area: DT Cooksville	Complex Name: BOCA Square	Storeys: 3
Parking Spaces: 63	Site Area (ha/ac): 0.44 / 1.09	# of Units: 27
Address(es): 43/3057-3073 Agnes St/Cook St	GFA (m2/sq.ft): 4,765 / 51,292	Units per ha/ac: 61 / 25
		FSI: 1.08
Complex ID: T 1175	Designation: Medium Density	Tenure: PCC
Z Area Map: 37W	Zoning: RM4	# of Townhouse Blocks: 18
Character Area: Hurontario NHD	Complex Name:	Storeys: 2
Parking Spaces: 290	Site Area (ha/ac): 3.35 / 8.27	# of Units: 125
Address(es): 5255/515-543 Guildwood Way/Ravenstone Crt	GFA (m2/sq.ft): 15,634 / 168,284	Units per ha/ac: 37 / 15
		FSI: 0.47
Complex ID: T 1176	Designation: Low Density II	Tenure: Freehold
Z Area Map: 57	Zoning: RM5-21	# of Townhouse Blocks: 10
Character Area: Churchill Meadows NHD	Complex Name:	Storeys: 2
Parking Spaces: 116	Site Area (ha/ac): 1.33 / 3.28	# of Units: 58
Address(es): 5530-5555/3859-3883,3898-3946 Linwell Pl/Talias Cres	GFA (m2/sq.ft): 7,603 / 81,843	Units per ha/ac: 44 / 18
		FSI: 0.57
Complex ID: T 1178	Designation: High Density	Tenure: PCC
Z Area Map: 6	Zoning: RM9-2	# of Townhouse Blocks: 4
Character Area: Lakeview NHD	Complex Name: The West Village	Storeys: 3
Parking Spaces: 54	Site Area (ha/ac): 0.42 / 1.04	# of Units: 23
Address(es): 779-803/1183-1205 Village Green Blvd/Parkwest Pl	GFA (m2/sq.ft): 2,929 / 31,529	Units per ha/ac: 55 / 22
		FSI: 0.70
Complex ID: T 1179	Designation: Medium Density	Tenure: PCC
Z Area Map: 28	Zoning: RM4	# of Townhouse Blocks: 36
Character Area: Uptown MN	Complex Name:	Storeys: 3
Parking Spaces: 542	Site Area (ha/ac): 5.45 / 13.46	# of Units: 235
Address(es): 80 Acorn Pl	GFA (m2/sq.ft): 33,304 / 358,488	Units per ha/ac: 43 / 17
		FSI: 0.61
Complex ID: T 1181	Designation: Medium Density	Tenure: PCC
Z Area Map: 37W	Zoning: RM4	# of Townhouse Blocks: 19
Character Area: East Credit NHD	Complex Name: Villages at Century City	Storeys: 3
Parking Spaces: 374	Site Area (ha/ac): 3.50 / 8.65	# of Units: 160
Address(es): 5055/838-892 Heatherleigh Ave/Scollard Crt	GFA (m2/sq.ft): 24,351 / 262,124	Units per ha/ac: 46 / 18
		FSI: 0.70

Residential Directory 2016 : Townhouse

Complex ID: T 1189 Z Area Map: 57 Character Area: Churchill Meadows NHD Parking Spaces: 190 Address(es): 5847-5969/5956-5979/3081-3115/5886-5894/5951-5981/3180-3188 Chalfont Cres/Foxbridge Pl/Caulfield Cres/Shelford Terr/Tenth Line West/Britannia Rd W	Designation: Medium Density Zoning: RM5-21 Complex Name: Site Area (ha/ac): 2.68 / 6.61 GFA (m2/sq.ft): 14,579 / 156,931	Tenure: Freehold # of Townhouse Blocks: 16 Storeys: 2 # of Units: 95 Units per ha/ac: 36 / 14 FSI: 0.54
Complex ID: T 1190 Z Area Map: 39W Character Area: Central Erin Mills NHD Parking Spaces: 138 Address(es): 5625 Glen Erin Dr	Designation: Medium Density Zoning: RM4 Complex Name: The Annex Site Area (ha/ac): 1.37 / 3.39 GFA (m2/sq.ft): 6,916 / 74,441	Tenure: PCC-RNTL # of Townhouse Blocks: 8 Storeys: 2 # of Units: 60 Units per ha/ac: 44 / 18 FSI: 0.50
Complex ID: T 1191 Z Area Map: 37W Character Area: Hurontario NHD Parking Spaces: 6 Address(es): 5456,5458,5460 Starwood Dr	Designation: Low Density II Zoning: RM5-31 Complex Name: Site Area (ha/ac): 0.09 / 0.23 GFA (m2/sq.ft): 487 / 5,241	Tenure: Freehold # of Townhouse Blocks: 1 Storeys: 2 # of Units: 3 Units per ha/ac: 32 / 13 FSI: 0.52
Complex ID: T 1193 Z Area Map: 57 Character Area: Churchill Meadows NHD Parking Spaces: 108 Address(es): 5804-5864/5829-5867 Tenth Line West/Rainberry Dr	Designation: Low Density II Zoning: RM5-22{5} Complex Name: Site Area (ha/ac): 1.31 / 3.25 GFA (m2/sq.ft): 7,921 / 85,267	Tenure: Freehold # of Townhouse Blocks: 8 Storeys: 2 # of Units: 54 Units per ha/ac: 41 / 17 FSI: 0.60
Complex ID: T 1196 Z Area Map: 52W Character Area: Meadowvale Village NHD Parking Spaces: 28 Address(es): 761-793 Avocado Cres	Designation: Low Density II Zoning: RM5-27 Complex Name: Colonial Woods Site Area (ha/ac): 0.34 / 0.83 GFA (m2/sq.ft): /	Tenure: Freehold # of Townhouse Blocks: 2 Storeys: 2 # of Units: 14 Units per ha/ac: 42 / 17 FSI:
Complex ID: T 1301 Z Area Map: 22 Character Area: Cooksville NHD (West) Parking Spaces: 587 Address(es): 601,605,615,625/3055 Shoreline Dr/Elmcreek Rd	Designation: Medium Density Zoning: RM9-1 Complex Name: High Park Village Site Area (ha/ac): 5.17 / 12.77 GFA (m2/sq.ft): 41,298 / 444,542	Tenure: PCC # of Townhouse Blocks: 32 Storeys: 3 # of Units: 315 Units per ha/ac: 61 / 25 FSI: 0.80
Complex ID: T 1302 Z Area Map: 57 Character Area: Churchill Meadows NHD Parking Spaces: 256 Address(es): 3191-3968/3907,3909,3957-3971/5898-5939 Coachman Cir/Freeman Terrace/Questman Hollow	Designation: Medium Density Zoning: RM5-37 Complex Name: Villas of Monaco/Summerdale Village Site Area (ha/ac): 3.02 / 7.45 GFA (m2/sq.ft): 17,724 / 190,788	Tenure: Freehold # of Townhouse Blocks: 11 Storeys: 2 # of Units: 128 Units per ha/ac: 42 / 17 FSI: 0.59

Residential Directory 2016 : Townhouse

Complex ID: T 1303 Z Area Map: 53W Character Area: Meadowvale Village NHD Parking Spaces: 151 Address(es): 7284,7244-7280 Bellshire Gate	Designation: Medium Density Zoning: RM4 Complex Name: The Ravines at Levi Creek Site Area (ha/ac): 2.01 / 4.97 GFA (m2/sq.ft): 9,137 / 98,354	Tenure: PCC # of Townhouse Blocks: 11 Storeys: 3 # of Units: 65 Units per ha/ac: 32 / 13 FSI: 0.45
Complex ID: T 1304 Z Area Map: 22 Character Area: Cooksville NHD (West) Parking Spaces: 103 Address(es): 199 Hillcrest Ave	Designation: Medium Density Zoning: RM4-14 Complex Name: Confederation Park Site Area (ha/ac): 1.44 / 3.55 GFA (m2/sq.ft): 6,603 / 71,077	Tenure: PCC # of Townhouse Blocks: 7 Storeys: 2 # of Units: 44 Units per ha/ac: 31 / 12 FSI: 0.46
Complex ID: T 1306 Z Area Map: 53W Character Area: Meadowvale Village NHD Parking Spaces: 52 Address(es): 7220-7229,7231-7232,7234-7239,7234,7245,7249-7259 Pallett Crt	Designation: Medium Density Zoning: RM5-16 Complex Name: Levi Creek Townhouses Site Area (ha/ac): 1.09 / 2.70 GFA (m2/sq.ft): 3,675 / 39,560	Tenure: Freehold # of Townhouse Blocks: 5 Storeys: 2 # of Units: 26 Units per ha/ac: 24 / 10 FSI: 0.34
Complex ID: T 1307 Z Area Map: 56 Character Area: Lisgar NHD Parking Spaces: Address(es): 3256-3353 Bobwhite Mews	Designation: Low Density II Zoning: RM5 Complex Name: Site Area (ha/ac): 2.73 / 6.75 GFA (m2/sq.ft): /	Tenure: Freehold # of Townhouse Blocks: 11 Storeys: 2 # of Units: 63 Units per ha/ac: 23 / 9 FSI:
Complex ID: T 1310 Z Area Map: 46W Character Area: Meadowvale NHD Parking Spaces: Address(es): 2655 Gananoque Dr	Designation: Medium Density Zoning: RM4 Complex Name: Site Area (ha/ac): 2.13 / 5.26 GFA (m2/sq.ft): /	Tenure: PCC # of Townhouse Blocks: 15 Storeys: 2 # of Units: 67 Units per ha/ac: 31 / 13 FSI:
Complex ID: T 1311 Z Area Map: 6 Character Area: Lakeview NHD Parking Spaces: 112 Address(es): 812-832/1146-1172/1105-1177 Village Green Blvd/West Shore Dr/Upper Village Dr	Designation: High Density Zoning: RM9-2 Complex Name: The West Village Site Area (ha/ac): 1.05 / 2.59 GFA (m2/sq.ft): 6,552 / 70,531	Tenure: PCC # of Townhouse Blocks: 6 Storeys: 2 # of Units: 49 Units per ha/ac: 47 / 19 FSI: 0.62
Complex ID: T 1324 Z Area Map: 32 Character Area: Central Erin Mills MN Parking Spaces: 234 Address(es): 4600,4650,4652,4654,4656,4658,4660 Kimbermount Ave	Designation: Medium Density Zoning: RM4-16 Complex Name: Kimbermount Renaissance Village Site Area (ha/ac): 2.31 / 5.70 GFA (m2/sq.ft): 11,562 / 124,459	Tenure: PCC-RNTL # of Townhouse Blocks: 12 Storeys: 2 # of Units: 101 Units per ha/ac: 44 / 18 FSI: 0.50

Residential Directory 2016 : Townhouse

Complex ID: T 1330	Designation: Medium Density	Tenure: Freehold
Z Area Map: 44W	Zoning: RM5-27	# of Townhouse Blocks: 1
Character Area: Meadowvale Village NHD	Complex Name: Arrowsmith Village	Storeys: 3
Parking Spaces: 9	Site Area (ha/ac): 0.09 / 0.22	# of Units: 3
Address(es): 627,629,631 Dolly Bird Lane	GFA (m2/sq.ft): 544 / 5,858	Units per ha/ac: 33 / 13
		FSI: 0.60
Complex ID: T 1358	Designation: Medium Density	Tenure: Freehold
Z Area Map: 37W	Zoning: RM5	# of Townhouse Blocks: 2
Character Area: Hurontario NHD	Complex Name:	Storeys: 2
Parking Spaces:	Site Area (ha/ac): 0.24 / 0.59	# of Units: 13
Address(es): 516-542 Steddick Crt	GFA (m2/sq.ft): /	Units per ha/ac: 54 / 22
		FSI:
Complex ID: T 1361	Designation: Low Density I	Tenure: RNTL
Z Area Map: 49E	Zoning: R3	# of Townhouse Blocks: 1
Character Area: Malton NHD	Complex Name:	Storeys: 1
Parking Spaces:	Site Area (ha/ac): 0.11 / 0.28	# of Units: 3
Address(es): 9,11,13 Ripon	GFA (m2/sq.ft): /	Units per ha/ac: 26 / 11
		FSI:
Complex ID: T 1376	Designation: Medium Density	Tenure: PCC
Z Area Map: 38E	Zoning: RM4	# of Townhouse Blocks: 4
Character Area: East Credit NHD	Complex Name: Sundial Homes(River Run) Ltd	Storeys: 2
Parking Spaces:	Site Area (ha/ac): 1.00 / 2.46	# of Units: 34
Address(es): 5420 Fallingbrook Dr	GFA (m2/sq.ft): 4,233 / 45,566	Units per ha/ac: 34 / 14
		FSI: 0.43
Complex ID: T 1378	Designation: Medium Density	Tenure: Freehold
Z Area Map: 36W	Zoning: RM5-25	# of Townhouse Blocks: 6
Character Area: Hurontario NHD	Complex Name:	Storeys: 3
Parking Spaces: 108	Site Area (ha/ac): 0.84 / 2.07	# of Units: 36
Address(es): 14-53 Andrika Crt	GFA (m2/sq.ft): 6,262 / 67,402	Units per ha/ac: 43 / 17
		FSI: 0.75
Complex ID: T 1379	Designation: Medium Density	Tenure: Freehold
Z Area Map: 44W	Zoning: RM5-23	# of Townhouse Blocks: 11
Character Area: East Credit NHD	Complex Name:	Storeys: 2
Parking Spaces: 152	Site Area (ha/ac): 2.17 / 5.36	# of Units: 76
Address(es): 860-996/815-833/793-823/805/6449 Delgado Dr/Escobar Cres/Cremens Cres/Nolan Rd/Torre Dr	GFA (m2/sq.ft): 11,263 / 121,239	Units per ha/ac: 35 / 14
		FSI: 0.52
Complex ID: T 1380	Designation: High Density	Tenure: PCC
Z Area Map: 6	Zoning: RM9-2	# of Townhouse Blocks: 9
Character Area: Lakeview NHD	Complex Name: The West Village	Storeys: 2
Parking Spaces: 142	Site Area (ha/ac): 1.45 / 3.59	# of Units: 62
Address(es): 1102-1191/728-762 Lower Village Cres/Village Green Blvd	GFA (m2/sq.ft): 8,260 / 88,911	Units per ha/ac: 43 / 17
		FSI: 0.57

Residential Directory 2016 : Townhouse

Complex ID: T 1388	Designation: Medium Density	Tenure: PCC
Z Area Map: 37E	Zoning: RM4-12	# of Townhouse Blocks: 13
Character Area: Hurontario NHD	Complex Name: Woods End	Storeys: 2
Parking Spaces: 190	Site Area (ha/ac): 2.30 / 5.69	# of Units: 82
Address(es): 470 Faith Dr	GFA (m2/sq.ft): 14,438 / 155,414	Units per ha/ac: 36 / 14
		FSI: 0.63
Complex ID: T 1389	Designation: Medium Density	Tenure: PCC-RNTL
Z Area Map: 37W	Zoning: RM4	# of Townhouse Blocks: 11
Character Area: Hurontario NHD	Complex Name: Heartland Village	Storeys: 2
Parking Spaces: 188	Site Area (ha/ac): 1.72 / 4.25	# of Units: 81
Address(es): 669-729 Four Winds Way	GFA (m2/sq.ft): 9,616 / 103,513	Units per ha/ac: 47 / 19
		FSI: 0.56
Complex ID: T 1390	Designation: Medium Density	Tenure: Freehold
Z Area Map: 57	Zoning: RM5-22{2}	# of Townhouse Blocks: 5
Character Area: Churchill Meadows NHD	Complex Name:	Storeys: 2
Parking Spaces:	Site Area (ha/ac): 0.86 / 2.13	# of Units: 32
Address(es): 5950-5978/3008-3016 Winston Churchill Blvd/Britannia Rd W	GFA (m2/sq.ft): 4,800 / 51,670	Units per ha/ac: 37 / 15
		FSI: 0.56
Complex ID: T 1391	Designation: Medium Density	Tenure: PCC
Z Area Map: 37E	Zoning: RM4	# of Townhouse Blocks: 2
Character Area: Hurontario NHD	Complex Name:	Storeys: 3
Parking Spaces: 61	Site Area (ha/ac): 0.56 / 1.38	# of Units: 23
Address(es): 463-485 Bristol Rd W	GFA (m2/sq.ft): 4,728 / 50,889	Units per ha/ac: 41 / 17
		FSI: 0.85
Complex ID: T 1392	Designation: Medium Density	Tenure: Freehold
Z Area Map: 52W	Zoning: RM5-27	# of Townhouse Blocks: 4
Character Area: Meadowvale Village NHD	Complex Name:	Storeys: 2
Parking Spaces:	Site Area (ha/ac): 0.85 / 2.09	# of Units: 34
Address(es): 7399-7471 Magistrate Terr	GFA (m2/sq.ft): 4,852 / 52,226	Units per ha/ac: 40 / 16
		FSI: 0.57
Complex ID: T 1393	Designation: Medium Density	Tenure: Freehold
Z Area Map: 53W	Zoning: RM5-16	# of Townhouse Blocks: 8
Character Area: Meadowvale Village NHD	Complex Name:	Storeys: 2
Parking Spaces:	Site Area (ha/ac): 1.65 / 4.08	# of Units: 42
Address(es): 1618-1702 Casablanca Cir	GFA (m2/sq.ft): 6,431 / 69,224	Units per ha/ac: 25 / 10
		FSI: 0.39
Complex ID: T 1398	Designation: Medium Density	Tenure: PCC
Z Area Map: 37W	Zoning: RM4	# of Townhouse Blocks: 13
Character Area: Hurontario NHD	Complex Name: Heartland Village	Storeys: 2
Parking Spaces: 210	Site Area (ha/ac): 2.33 / 5.76	# of Units: 91
Address(es): 720 Avonwick Ave	GFA (m2/sq.ft): 10,764 / 115,866	Units per ha/ac: 39 / 16
		FSI: 0.46

Residential Directory 2016 : Townhouse

Complex ID: T 1399	Designation: Medium Density	Tenure: Freehold
Z Area Map: 39E	Zoning: RM5-35	# of Townhouse Blocks: 2
Character Area: Streetsville CN	Complex Name:	Storeys: 2
Parking Spaces: 42	Site Area (ha/ac): 0.30 / 0.74	# of Units: 14
Address(es): 1-14 James St	GFA (m2/sq.ft): 1,670 / 17,981	Units per ha/ac: 47 / 19
		FSI: 0.56
Complex ID: T 1401	Designation: Medium Density	Tenure: PCC
Z Area Map: 7	Zoning: RM4-19	# of Townhouse Blocks: 22
Character Area: Port Credit CN	Complex Name: Port Credit Village	Storeys: 3
Parking Spaces: 567	Site Area (ha/ac): 4.43 / 10.94	# of Units: 167
Address(es): 8-159/110-144/1-113 St. Lawrence Dr/Waterside Dr/Compass Way	GFA (m2/sq.ft): 39,348 / 423,555	Units per ha/ac: 38 / 15
		FSI: 0.89
Complex ID: T 1420	Designation: Medium Density	Tenure: Freehold
Z Area Map: 57	Zoning: RM5-22{3}	# of Townhouse Blocks: 1
Character Area: Churchill Meadows NHD	Complex Name:	Storeys: 3
Parking Spaces: 12	Site Area (ha/ac): 0.15 / 0.38	# of Units: 6
Address(es): 5855-5865 Tenth Line West	GFA (m2/sq.ft): 1,116 / 12,013	Units per ha/ac: 39 / 16
		FSI: 0.72
Complex ID: T 1421	Designation: Medium Density	Tenure: Freehold
Z Area Map: 57	Zoning: RM5-22{4}	# of Townhouse Blocks: 5
Character Area: Churchill Meadows NHD	Complex Name:	Storeys: 2
Parking Spaces: 66	Site Area (ha/ac): 0.86 / 2.13	# of Units: 31
Address(es): 3225-3249/5952-5980/3218-3226 Equestrian Cres/Tenth Line West/Britannia Rd W	GFA (m2/sq.ft): 4,685 / 50,433	Units per ha/ac: 36 / 15
		FSI: 0.54
Complex ID: T 1423	Designation: Medium Density	Tenure: PCC
Z Area Map: 39E	Zoning: RM4-9	# of Townhouse Blocks: 25
Character Area: Central Erin Mills NHD	Complex Name:	Storeys: 2
Parking Spaces: 418	Site Area (ha/ac): 4.38 / 10.82	# of Units: 181
Address(es): 5260 McFarren Blvd	GFA (m2/sq.ft): 28,226 / 303,837	Units per ha/ac: 41 / 17
		FSI: 0.64
Complex ID: T 1424	Designation: Medium Density	Tenure: PCC
Z Area Map: 22	Zoning: RM4-1	# of Townhouse Blocks: 7
Character Area: Cooksville NHD (West)	Complex Name:	Storeys: 3
Parking Spaces: 111	Site Area (ha/ac): 0.97 / 2.41	# of Units: 48
Address(es): 280 Hillcrest Ave	GFA (m2/sq.ft): 7,171 / 77,194	Units per ha/ac: 49 / 20
		FSI: 0.74
Complex ID: T 1425	Designation: Medium Density	Tenure: Freehold
Z Area Map: 38E	Zoning: RM5-19	# of Townhouse Blocks: 1
Character Area: East Credit NHD	Complex Name:	Storeys: 2
Parking Spaces: 16	Site Area (ha/ac): 0.10 / 0.24	# of Units: 4
Address(es): 5019-5025 East Mill Rd	GFA (m2/sq.ft): 679 / 7,307	Units per ha/ac: 41 / 17
		FSI: 0.69

Residential Directory 2016 : Townhouse

Complex ID: T 1427	Designation: Low Density II	Tenure: Freehold
Z Area Map: 44W	Zoning: RM5-27	# of Townhouse Blocks: 7
Character Area: Meadowvale Village NHD	Complex Name:	Storeys: 2
Parking Spaces: 108	Site Area (ha/ac): 1.01 / 2.48	# of Units: 36
Address(es): 6507-6585/6455,6456 Skipper Way/Rallymaster Hts	GFA (m2/sq.ft): 5,096 / 54,858	Units per ha/ac: 36 / 14
		FSI: 0.51
Complex ID: T 1429	Designation: Medium Density	Tenure: PCC-RNTL
Z Area Map: 39W	Zoning: RM4-17	# of Townhouse Blocks: 15
Character Area: Central Erin Mills MN	Complex Name:	Storeys: 2
Parking Spaces: 316	Site Area (ha/ac): 2.90 / 7.18	# of Units: 135
Address(es): 2900/5142-5198 Rio Crt/Plantation Pl	GFA (m2/sq.ft): 16,001 / 172,236	Units per ha/ac: 46 / 19
		FSI: 0.55
Complex ID: T 1431	Designation: Medium Density	Tenure: PCC
Z Area Map: 52W	Zoning: RM4-15	# of Townhouse Blocks: 9
Character Area: Meadowvale Village NHD	Complex Name: Symphony Manors	Storeys: 3
Parking Spaces: 141	Site Area (ha/ac): 1.94 / 4.80	# of Units: 60
Address(es): 7385 Magistrate Terr	GFA (m2/sq.ft): 9,156 / 98,560	Units per ha/ac: 31 / 12
		FSI: 0.47
Complex ID: T 1433	Designation: Medium Density	Tenure: Freehold
Z Area Map: 57	Zoning: RM5-21	# of Townhouse Blocks: 7
Character Area: Churchill Meadows NHD	Complex Name:	Storeys: 2
Parking Spaces: 104	Site Area (ha/ac): 1.15 / 2.83	# of Units: 52
Address(es): 3039-3095/3069-3083 Wigglesworth Cres/Hawktail Cres	GFA (m2/sq.ft): 7,898 / 85,014	Units per ha/ac: 45 / 18
		FSI: 0.69
Complex ID: T 1434	Designation: Medium Density	Tenure: Freehold
Z Area Map: 44W	Zoning: RM5-30	# of Townhouse Blocks: 13
Character Area: Meadowvale Village NHD	Complex Name:	Storeys: 3
Parking Spaces: 170	Site Area (ha/ac): 2.15 / 5.31	# of Units: 85
Address(es): 6538-6646/6559-6645 Opera Glass Cres/Jazzy Mews	GFA (m2/sq.ft): 13,712 / 147,603	Units per ha/ac: 40 / 16
		FSI: 0.64
Complex ID: T 1436	Designation: Medium Density	Tenure: PCC
Z Area Map: 38E	Zoning: RM4	# of Townhouse Blocks: 18
Character Area: East Credit NHD	Complex Name: Creditview Country Club	Storeys: 3
Parking Spaces: 283	Site Area (ha/ac): 2.89 / 7.13	# of Units: 125
Address(es): 5980 Whitehorn Ave	GFA (m2/sq.ft): 20,138 / 216,765	Units per ha/ac: 43 / 18
		FSI: 0.70
Complex ID: T 1438	Designation: Medium Density	Tenure: PCC
Z Area Map: 18	Zoning: RM4-28	# of Townhouse Blocks: 2
Character Area: Sheridan NHD	Complex Name: Sheridan Lane	Storeys: 2
Parking Spaces: 31	Site Area (ha/ac): 0.35 / 0.86	# of Units: 14
Address(es): 2401 Fifth Line West	GFA (m2/sq.ft): 2,087 / 22,470	Units per ha/ac: 40 / 16
		FSI: 0.60

Residential Directory 2016 : Townhouse

Complex ID: T 1439	Designation: Low Density II	Tenure: Freehold
Z Area Map: 38W	Zoning: RM5-33	# of Townhouse Blocks: 1
Character Area: Streetsville NHD	Complex Name:	Storeys: 3
Parking Spaces: 20	Site Area (ha/ac): 0.13 / 0.32	# of Units: 5
Address(es): 231-239 Church St	GFA (m2/sq.ft): 931 / 10,023	Units per ha/ac: 39 / 16
		FSI: 0.73
Complex ID: T 1440	Designation: Medium Density	Tenure: Freehold
Z Area Map: 57	Zoning: RM5-21	# of Townhouse Blocks: 12
Character Area: Churchill Meadows NHD	Complex Name:	Storeys: 3
Parking Spaces:	Site Area (ha/ac): 1.82 / 4.51	# of Units: 85
Address(es): 3033-3146 Turbine Cres	GFA (m2/sq.ft): 11,888 / 127,970	Units per ha/ac: 47 / 19
		FSI: 0.65
Complex ID: T 1442	Designation: Medium Density	Tenure: PCC
Z Area Map: 28	Zoning: RM4	# of Townhouse Blocks: 18
Character Area: Uptown MN	Complex Name:	Storeys: 3
Parking Spaces: 332	Site Area (ha/ac): 3.22 / 7.95	# of Units: 144
Address(es): 159-183/4950 Trudeau Ave/Albina Way	GFA (m2/sq.ft): 21,095 / 227,075	Units per ha/ac: 45 / 18
		FSI: 0.66
Complex ID: T 1443	Designation: Medium Density	Tenure: PCC
Z Area Map: 38W	Zoning: RM4-21	# of Townhouse Blocks: 5
Character Area: Streetsville NHD	Complex Name: Trinity Falls	Storeys: 3
Parking Spaces: 52	Site Area (ha/ac): 0.71 / 1.76	# of Units: 22
Address(es): 19-29/85 Ellen St/Church St	GFA (m2/sq.ft): 4,890 / 52,633	Units per ha/ac: 31 / 12
		FSI: 0.69
Complex ID: T 1444	Designation: Medium Density	Tenure: Freehold
Z Area Map: 57	Zoning: RM5-22{3}	# of Townhouse Blocks: 4
Character Area: Churchill Meadows NHD	Complex Name:	Storeys: 3
Parking Spaces: 52	Site Area (ha/ac): 0.67 / 1.65	# of Units: 26
Address(es): 5771-5845 Tenth Line West	GFA (m2/sq.ft): 4,896 / 52,700	Units per ha/ac: 39 / 16
		FSI: 0.73
Complex ID: T 1445	Designation: Medium Density	Tenure: PCC-RNTL
Z Area Map: 29	Zoning: RM4-7	# of Townhouse Blocks: 10
Character Area: Hurontario NHD	Complex Name: Huntington Ridge	Storeys: 2
Parking Spaces: 213	Site Area (ha/ac): 2.15 / 5.30	# of Units: 94
Address(es): 651-675/4540-4546 Huntington Ridge Dr/Guildwood Way	GFA (m2/sq.ft): 10,860 / 116,904	Units per ha/ac: 44 / 18
		FSI: 0.51
Complex ID: T 1447	Designation: Medium Density	Tenure: PCC
Z Area Map: 16	Zoning: RM4	# of Townhouse Blocks: 15
Character Area: Erindale NHD	Complex Name: Dundas Village	Storeys: 3
Parking Spaces: 204	Site Area (ha/ac): 1.85 / 4.56	# of Units: 87
Address(es): 1128,1152 Dundas St W	GFA (m2/sq.ft): 13,093 / 140,940	Units per ha/ac: 47 / 19
		FSI: 0.71

Residential Directory 2016 : Townhouse

Complex ID: T 1451	Designation: Medium Density	Tenure: Freehold
Z Area Map: 58	Zoning: RM5-21	# of Townhouse Blocks: 34
Character Area: Churchill Meadows NHD	Complex Name:	Storeys: 3
Parking Spaces: 502	Site Area (ha/ac): 5.78 / 14.27	# of Units: 251
Address(es): 3315-3625/3328-3578/4950,4988,4989/4990,4991/4992,4949-4997 Southwick St/Eglinton Ave W/Sebastian Dr/Middlesex Gate/Long Acre Dr	GFA (m2/sq.ft): 40,370 / 434,553	Units per ha/ac: 43 / 18
		FSI: 0.70
Complex ID: T 1453	Designation: Low Density II	Tenure: Freehold
Z Area Map: 28	Zoning: RM5-24	# of Townhouse Blocks: 20
Character Area: Hurontario NHD	Complex Name:	Storeys: 2
Parking Spaces: 306	Site Area (ha/ac): 3.90 / 9.64	# of Units: 153
Address(es): 4720-4939/4837-4887/201-219 James Austin Dr/Vienna Crt/Trudeau Ave	GFA (m2/sq.ft): 23,705 / 255,165	Units per ha/ac: 39 / 16
		FSI: 0.61
Complex ID: T 1454	Designation: Medium Density	Tenure: Freehold
Z Area Map: 45E	Zoning: RM5	# of Townhouse Blocks: 36
Character Area: East Credit NHD	Complex Name:	Storeys: 2
Parking Spaces:	Site Area (ha/ac): 5.20 / 12.85	# of Units: 243
Address(es): 6035-6125/6079-6176/1025-1029/6069-6156/6016-6060 Coxswain Cres/Rowers Cres/Swift Lane/Windfleet Cres/Silken Laumann Way	GFA (m2/sq.ft): 32,921 / 354,374	Units per ha/ac: 47 / 19
		FSI: 0.63
Complex ID: T 1455	Designation: Medium Density	Tenure: Freehold
Z Area Map: 58	Zoning: RM5-37	# of Townhouse Blocks: 14
Character Area: Churchill Meadows NHD	Complex Name:	Storeys:
Parking Spaces: 208	Site Area (ha/ac): 2.75 / 6.79	# of Units: 104
Address(es): 3146-3480 Angel Pass Dr	GFA (m2/sq.ft): 14,742 / 158,690	Units per ha/ac: 38 / 15
		FSI: 0.54
Complex ID: T 1456	Designation: High Density	Tenure: PCC
Z Area Map: 29	Zoning: RA1-20	# of Townhouse Blocks: 4
Character Area: Hurontario NHD	Complex Name:	Storeys: 3
Parking Spaces: 133	Site Area (ha/ac): 1.04 / 2.58	# of Units: 92
Address(es): 4620 Guildwood Way	GFA (m2/sq.ft): 6,484 / 69,796	Units per ha/ac: 88 / 36
		FSI: 0.62
Complex ID: T 1458	Designation: Medium Density	Tenure: PCC-RNTL
Z Area Map: 58	Zoning: RM4-18	# of Townhouse Blocks: 12
Character Area: Churchill Meadows NHD	Complex Name:	Storeys: 2
Parking Spaces:	Site Area (ha/ac): 2.27 / 5.61	# of Units: 93
Address(es): 3035 Artesian Dr	GFA (m2/sq.ft): 11,479 / 123,560	Units per ha/ac: 41 / 17
		FSI: 0.51

Residential Directory 2016 : Townhouse

Complex ID: T 1459	Designation: Medium Density	Tenure: PCC
Z Area Map: 52W	Zoning: RM4	# of Townhouse Blocks: 12
Character Area: Meadowvale Village NHD	Complex Name:	Storeys: 2
Parking Spaces: 160	Site Area (ha/ac): 2.15 / 5.31	# of Units: 69
Address(es): 770 Othello Crt	GFA (m2/sq.ft): 9,654 / 103,918	Units per ha/ac: 32 / 13
		FSI: 0.45
Complex ID: T 1461	Designation: Medium Density	Tenure: PCC
Z Area Map: 22	Zoning: RM4-52	# of Townhouse Blocks: 6
Character Area: Cooksville NHD (West)	Complex Name:	Storeys:
Parking Spaces: 96	Site Area (ha/ac): 1.00 / 2.47	# of Units: 47
Address(es): 3223,3251/3150-3190 Parkerhill Rd/Pinto Pl	GFA (m2/sq.ft): 6,871 / 73,960	Units per ha/ac: 47 / 19
		FSI: 0.69
Complex ID: T 1462	Designation: Medium Density	Tenure: PCC
Z Area Map: 44W	Zoning: RM4	# of Townhouse Blocks: 21
Character Area: Meadowvale Village NHD	Complex Name: Laurelwood Chase	Storeys: 3
Parking Spaces: 314	Site Area (ha/ac): 3.95 / 9.77	# of Units: 136
Address(es): 520,525 Novo Star Dr	GFA (m2/sq.ft): 19,585 / 210,822	Units per ha/ac: 34 / 14
		FSI: 0.50
Complex ID: T 1464	Designation: Medium Density	Tenure: PCC
Z Area Map: 44W	Zoning: RM4	# of Townhouse Blocks: 18
Character Area: Meadowvale Village NHD	Complex Name: Laurelwood Gardens	Storeys: 2
Parking Spaces: 253	Site Area (ha/ac): 3.28 / 8.10	# of Units: 106
Address(es): 6379-6399 Spinnaker Cir	GFA (m2/sq.ft): 14,726 / 158,514	Units per ha/ac: 32 / 13
		FSI: 0.45
Complex ID: T 1466	Designation: Medium Density	Tenure: PCC
Z Area Map: 21	Zoning: RM4	# of Townhouse Blocks: 10
Character Area: Cooksville NHD (East)	Complex Name:	Storeys: 4
Parking Spaces: 324	Site Area (ha/ac): 3.10 / 7.65	# of Units: 144
Address(es): 435 Hensall Cir	GFA (m2/sq.ft): 22,147 / 238,395	Units per ha/ac: 47 / 19
		FSI: 0.72
Complex ID: T 1467	Designation: Medium Density	Tenure: Freehold-Common El
Z Area Map: 27	Zoning: RM6-5	# of Townhouse Blocks: 13
Character Area: Rathwood NHD	Complex Name: Stone Manor	Storeys: 3
Parking Spaces: 221	Site Area (ha/ac): 2.10 / 5.18	# of Units: 98
Address(es): 4222 Dixie Rd	GFA (m2/sq.ft): 13,891 / 149,529	Units per ha/ac: 47 / 19
		FSI: 0.66
Complex ID: T 1468	Designation: Medium Density	Tenure: PCC
Z Area Map: 7	Zoning: RM4-38	# of Townhouse Blocks: 6
Character Area: Mineola NHD	Complex Name:	Storeys: 3
Parking Spaces: 120	Site Area (ha/ac): 1.59 / 3.92	# of Units: 52
Address(es): 1130 Cawthra Rd	GFA (m2/sq.ft): 11,125 / 119,752	Units per ha/ac: 33 / 13
		FSI: 0.70

Residential Directory 2016 : Townhouse

Complex ID: T 1469	Designation: Medium Density	Tenure: PCC
Z Area Map: 22	Zoning: RM4-32	# of Townhouse Blocks: 30
Character Area: Cooksville NHD (West)	Complex Name: Pennylane	Storeys: 3
Parking Spaces: 516	Site Area (ha/ac): 4.52 / 11.17	# of Units: 221
Address(es): 3030,3044,3045,3046,3050,3052 Breakwater Crt	GFA (m2/sq.ft): 30,553 / 328,876	Units per ha/ac: 49 / 20
		FSI: 0.68
Complex ID: T 1471	Designation: Medium Density	Tenure: PCC
Z Area Map: 24	Zoning: RM4	# of Townhouse Blocks: 2
Character Area: Erin Mills NHD	Complex Name: Manor Gates In Sawmill Valley	Storeys: 3
Parking Spaces:	Site Area (ha/ac): 0.77 / 1.90	# of Units: 16
Address(es): 1915 Broad Hollow Gate	GFA (m2/sq.ft): 3,823 / 41,155	Units per ha/ac: 21 / 8
		FSI: 0.50
Complex ID: T 1472	Designation: Medium Density	Tenure: Freehold
Z Area Map: 57	Zoning: RM5-42{1}	# of Townhouse Blocks: 4
Character Area: Churchill Meadows NHD	Complex Name:	Storeys: 3
Parking Spaces: 50	Site Area (ha/ac): 0.64 / 1.59	# of Units: 25
Address(es): 5175-5233 Preservation Cir	GFA (m2/sq.ft): 4,823 / 51,913	Units per ha/ac: 39 / 16
		FSI: 0.75
Complex ID: T 1473	Designation: Medium Density	Tenure: Freehold
Z Area Map: 57	Zoning: RM5-37	# of Townhouse Blocks: 3
Character Area: Churchill Meadows NHD	Complex Name:	Storeys: 3
Parking Spaces: 38	Site Area (ha/ac): 0.47 / 1.16	# of Units: 19
Address(es): 3252-3298 Flagstone Dr	GFA (m2/sq.ft): 3,463 / 37,279	Units per ha/ac: 41 / 16
		FSI: 0.74
Complex ID: T 1475	Designation: Medium Density	Tenure: Freehold
Z Area Map: 57	Zoning: RM5-41{2}	# of Townhouse Blocks: 6
Character Area: Churchill Meadows NHD	Complex Name:	Storeys: 3
Parking Spaces: 92	Site Area (ha/ac): 1.15 / 2.84	# of Units: 46
Address(es): 3453-3559 Eglinton Ave W	GFA (m2/sq.ft): 7,074 / 76,151	Units per ha/ac: 40 / 16
		FSI: 0.62
Complex ID: T 1479	Designation: Medium Density	Tenure: PCC
Z Area Map: 39E	Zoning: RM4-43	# of Townhouse Blocks: 12
Character Area: Streetsville NHD	Complex Name:	Storeys:
Parking Spaces: 188	Site Area (ha/ac): 1.83 / 4.51	# of Units: 81
Address(es): 86-100 Joymar Dr	GFA (m2/sq.ft): 10,235 / 110,168	Units per ha/ac: 44 / 18
		FSI: 0.56
Complex ID: T 1480	Designation: Low Density II	Tenure: Freehold
Z Area Map: 36W	Zoning: RM5	# of Townhouse Blocks: 1
Character Area: Hurontario NHD	Complex Name:	Storeys: 3
Parking Spaces: 6	Site Area (ha/ac): 0.08 / 0.19	# of Units: 3
Address(es): 5206,5208,5210 Thornwood Dr	GFA (m2/sq.ft): 466 / 5,012	Units per ha/ac: 39 / 16
		FSI: 0.61

Residential Directory 2016 : Townhouse

Complex ID: T 1483 Z Area Map: 57 Character Area: Churchill Meadows NHD Parking Spaces: 225 Address(es): 3150 Erin Centre Blvd	Designation: Medium Density Zoning: RM4-33 Complex Name: Picket Fences Site Area (ha/ac): 2.36 / 5.84 GFA (m2/sq.ft): 13,854 / 149,131	Tenure: PCC # of Townhouse Blocks: 14 Storeys: # of Units: 100 Units per ha/ac: 42 / 17 FSI: 0.59
Complex ID: T 1485 Z Area Map: 45E Character Area: Streetsville NHD Parking Spaces: Address(es): 6430-6436,6447-6481 Rivergate Pl	Designation: Low Density II Zoning: RM4-39 Complex Name: River Gate Site Area (ha/ac): 1.29 / 3.19 GFA (m2/sq.ft): 2,924 / 31,475	Tenure: PCC # of Townhouse Blocks: 6 Storeys: 1 # of Units: 21 Units per ha/ac: 16 / 7 FSI: 0.23
Complex ID: T 1486 Z Area Map: 52W Character Area: Meadowvale Village NHD Parking Spaces: 414 Address(es): 7360 Zinnia Pl	Designation: Medium Density Zoning: RM4 Complex Name: Townwood Homes Site Area (ha/ac): 7.01 / 17.32 GFA (m2/sq.ft): 24,753 / 266,447	Tenure: PCC # of Townhouse Blocks: 31 Storeys: 2 # of Units: 179 Units per ha/ac: 26 / 10 FSI: 0.35
Complex ID: T 1487 Z Area Map: 7 Character Area: Port Credit CN Parking Spaces: 113 Address(es): 100-130/34-60 Park St E/Rosewood Ave	Designation: Medium Density Zoning: RM4-34 Complex Name: Site Area (ha/ac): 1.05 / 2.61 GFA (m2/sq.ft): 8,569 / 92,241	Tenure: PCC # of Townhouse Blocks: 9 Storeys: 3 # of Units: 50 Units per ha/ac: 47 / 19 FSI: 0.81
Complex ID: T 1488 Z Area Map: 40E Character Area: Malton NHD Parking Spaces: 306 Address(es): 7035 Rexwood Rd	Designation: Medium Density Zoning: RM6-6 Complex Name: Site Area (ha/ac): 3.19 / 7.89 GFA (m2/sq.ft): 19,896 / 214,161	Tenure: Freehold-Common EI # of Townhouse Blocks: 20 Storeys: 3 # of Units: 135 Units per ha/ac: 42 / 17 FSI: 0.62
Complex ID: T 1493 Z Area Map: 55 Character Area: Lisgar NHD Parking Spaces: 531 Address(es): 3215-3452/7087-7133/7184-7230/7053-7163 Redpath Cir/Chatham Crt/Deanlee Crt/Fairmeadow Cres	Designation: Medium Density Zoning: RM6-2 Complex Name: Site Area (ha/ac): 4.49 / 11.09 GFA (m2/sq.ft): 34,728 / 373,819	Tenure: Freehold-Common EI # of Townhouse Blocks: 33 Storeys: 3 # of Units: 236 Units per ha/ac: 53 / 21 FSI: 0.77
Complex ID: T 1494 Z Area Map: 57 Character Area: Churchill Meadows NHD Parking Spaces: 312 Address(es): 3709-3771/3938-3999/5010/5010-5060/3883-3941 Nightstar Dr/Stardust Dr/Churchill Meadows Blvd/Intrepid Dr/Eglinton Ave W	Designation: Medium Density Zoning: RM5-37 Complex Name: Site Area (ha/ac): 3.79 / 9.37 GFA (m2/sq.ft): 22,628 / 243,577	Tenure: Freehold # of Townhouse Blocks: 22 Storeys: 2 # of Units: 156 Units per ha/ac: 41 / 17 FSI: 0.60

Residential Directory 2016 : Townhouse

Complex ID: T 1495	Designation: Medium Density	Tenure: Freehold
Z Area Map: 57	Zoning: RM5-42{3}	# of Townhouse Blocks: 11
Character Area: Churchill Meadows NHD	Complex Name:	Storeys: 3
Parking Spaces: 172	Site Area (ha/ac): 2.15 / 5.32	# of Units: 86
Address(es): 3329-3417/5015/5014/3106-3200 Eglinton Ave W/Tenth Line West/Dubonet Dr/Eclipse Ave	GFA (m2/sq.ft): 15,454 / 166,351	Units per ha/ac: 40 / 16
		FSI: 0.72
Complex ID: T 1496	Designation: Medium Density	Tenure: PCC
Z Area Map: 45E	Zoning: RM4-27	# of Townhouse Blocks: 13
Character Area: East Credit NHD	Complex Name:	Storeys: 2
Parking Spaces: 181	Site Area (ha/ac): 2.64 / 6.52	# of Units: 78
Address(es): 6035 Bidwell Tr	GFA (m2/sq.ft): 12,015 / 129,336	Units per ha/ac: 30 / 12
		FSI: 0.46
Complex ID: T 1497	Designation: Medium Density	Tenure: PCC
Z Area Map: 19	Zoning: RM4-51	# of Townhouse Blocks: 3
Character Area: Applewood NHD	Complex Name:	Storeys: 3
Parking Spaces:	Site Area (ha/ac): 0.39 / 0.95	# of Units: 23
Address(es): 3071 Treadwells Dr	GFA (m2/sq.ft): 3,792 / 40,822	Units per ha/ac: 60 / 24
		FSI: 0.98
Complex ID: T 1498	Designation: High Density	Tenure: PCC
Z Area Map: 22	Zoning: RA2-19	# of Townhouse Blocks: 23
Character Area: Cooksville NHD (West)	Complex Name:	Storeys: 3
Parking Spaces: 725	Site Area (ha/ac): 3.33 / 8.22	# of Units: 336
Address(es): 700-794/560-648/3019-3031/555- 645/3020-3038 Neighbourhood Cir/Shoreline Dr/Elmcreek Rd/Dundas St W/Clayhill Rd	GFA (m2/sq.ft): 38,295 / 412,215	Units per ha/ac: 10 / 41
		FSI: 1.15
Complex ID: T 1499	Designation: High Density	Tenure: PCC
Z Area Map: 58	Zoning: RA2-29	# of Townhouse Blocks: 24
Character Area: Churchill Meadows NHD	Complex Name:	Storeys: 3
Parking Spaces: 499	Site Area (ha/ac): 4.62 / 11.42	# of Units: 354
Address(es): 4965-4985/3046-3108/4950-4970/4855- 4869 Southampton Dr/Eglinton Ave W/Winston Churchill Blvd/Half Moon Grov	GFA (m2/sq.ft): 29,467 / 317,188	Units per ha/ac: 77 / 31
		FSI: 0.64
Complex ID: T 1500	Designation: Medium Density	Tenure: Freehold
Z Area Map: 36W	Zoning: RM4-1	# of Townhouse Blocks: 6
Character Area: Hurontario NHD	Complex Name:	Storeys: 2
Parking Spaces: 64	Site Area (ha/ac): 1.20 / 2.96	# of Units: 32
Address(es): 30-50,61-69/5247-5272 Breton Ave/Pedalina Dr	GFA (m2/sq.ft): 5,558 / 59,833	Units per ha/ac: 27 / 11
		FSI: 0.46

Residential Directory 2016 : Townhouse

Complex ID: T 1501	Designation: Medium Density	Tenure: PCC
Z Area Map: 57	Zoning: RM4-42	# of Townhouse Blocks: 9
Character Area: Churchill Meadows NHD	Complex Name:	Storeys: 2
Parking Spaces: 119	Site Area (ha/ac): 1.31 / 3.24	# of Units: 52
Address(es): 3950 Erin Centre Blvd	GFA (m2/sq.ft): 8,283 / 89,156	Units per ha/ac: 40 / 16
		FSI: 0.63
Complex ID: T 1503	Designation: Low Density II	Tenure: PCC
Z Area Map: 6	Zoning: RM4-56	# of Townhouse Blocks: 6
Character Area: Lakeview NHD	Complex Name:	Storeys: 2
Parking Spaces: 78	Site Area (ha/ac): 0.99 / 2.45	# of Units: 30
Address(es): 1633 Northmount Ave	GFA (m2/sq.ft): 5,339 / 57,472	Units per ha/ac: 30 / 12
		FSI: 0.54
Complex ID: T 1504	Designation: Medium Density	Tenure: Freehold
Z Area Map: 57	Zoning: RM5-43	# of Townhouse Blocks: 2
Character Area: Churchill Meadows NHD	Complex Name:	Storeys: 2
Parking Spaces: 22	Site Area (ha/ac): 0.26 / 0.64	# of Units: 11
Address(es): 3731-3770 Bloomington Cres	GFA (m2/sq.ft): 1,662 / 17,895	Units per ha/ac: 43 / 17
		FSI: 0.65
Complex ID: T 1508	Designation: High Density	Tenure: PCC
Z Area Map: 57	Zoning: RA2-39	# of Townhouse Blocks: 9
Character Area: Churchill Meadows NHD	Complex Name:	Storeys: 3
Parking Spaces: 223	Site Area (ha/ac): 2.11 / 5.21	# of Units: 158
Address(es): 5025,5035/3975,3985/5050 Ninth Line/Eglinton Ave W/Intrepid Dr	GFA (m2/sq.ft): 13,965 / 150,323	Units per ha/ac: 75 / 30
		FSI: 0.66
Complex ID: T 1510	Designation: Medium Density	Tenure: PCC
Z Area Map: 57	Zoning: RM4-33	# of Townhouse Blocks: 17
Character Area: Churchill Meadows NHD	Complex Name:	Storeys:
Parking Spaces: 247	Site Area (ha/ac): 2.76 / 6.82	# of Units: 107
Address(es): 5255 Palmetto Pl	GFA (m2/sq.ft): 14,930 / 160,711	Units per ha/ac: 39 / 16
		FSI: 0.54
Complex ID: T 1511	Designation: Medium Density	Tenure: Freehold
Z Area Map: 57	Zoning: RM5-37	# of Townhouse Blocks: 5
Character Area: Churchill Meadows NHD	Complex Name:	Storeys:
Parking Spaces:	Site Area (ha/ac): 0.90 / 2.21	# of Units: 40
Address(es): 5261-5309 Palmetto Pl	GFA (m2/sq.ft): 5,919 / 63,714	Units per ha/ac: 45 / 18
		FSI: 0.66
Complex ID: T 1512	Designation: Medium Density	Tenure: Freehold
Z Area Map: 57	Zoning: RM5-37	# of Townhouse Blocks: 3
Character Area: Churchill Meadows NHD	Complex Name:	Storeys: 2
Parking Spaces:	Site Area (ha/ac): 0.52 / 1.30	# of Units: 22
Address(es): 3122-3132,3136-3148,3151-3167, Cabano Cres	GFA (m2/sq.ft): 3,250 / 34,987	Units per ha/ac: 42 / 17
		FSI: 0.62

Residential Directory 2016 : Townhouse

Complex ID: T 1513	Designation: Medium Density	Tenure: PCC
Z Area Map: 32	Zoning: RM4-60	# of Townhouse Blocks: 2
Character Area: South Common CN	Complex Name:	Storeys: 3
Parking Spaces: 23	Site Area (ha/ac): 0.34 / 0.83	# of Units: 10
Address(es): 4009-4021/2635-2639 Glen Erin Dr/Rogers Rd	GFA (m2/sq.ft): 2,149 / 23,132	Units per ha/ac: 30 / 12
		FSI: 0.64
Complex ID: T 1514	Designation: Medium Density	Tenure: PCC
Z Area Map: 25	Zoning: RM4-55	# of Townhouse Blocks: 3
Character Area: Erin Mills NHD	Complex Name:	Storeys:
Parking Spaces: 31	Site Area (ha/ac): 0.40 / 0.98	# of Units: 13
Address(es): 3040 Fifth Line West	GFA (m2/sq.ft): 1,927 / 20,745	Units per ha/ac: 33 / 13
		FSI: 0.49
Complex ID: T 1516	Designation: Medium Density	Tenure: PCC
Z Area Map: 38E	Zoning: RM4-45	# of Townhouse Blocks: 6
Character Area: East Credit NHD	Complex Name:	Storeys: 2
Parking Spaces: 90	Site Area (ha/ac): 0.96 / 2.37	# of Units: 39
Address(es): 1015 Galesway Blvd	GFA (m2/sq.ft): 5,580 / 60,066	Units per ha/ac: 41 / 16
		FSI: 0.58
Complex ID: T 1517	Designation: Medium Density	Tenure: PCC
Z Area Map: 15	Zoning: RM4-62	# of Townhouse Blocks: 5
Character Area: Cooksville NHD (West)	Complex Name:	Storeys: 3
Parking Spaces: 83	Site Area (ha/ac): 0.86 / 2.13	# of Units: 36
Address(es): 230 Paisley Blvd W	GFA (m2/sq.ft): 5,387 / 57,986	Units per ha/ac: 42 / 17
		FSI: 0.62
Complex ID: T 1520	Designation: Medium Density	Tenure: Freehold-Common El
Z Area Map: 37W	Zoning: RM6-1	# of Townhouse Blocks: 18
Character Area: Hurontario NHD	Complex Name:	Storeys: 3
Parking Spaces:	Site Area (ha/ac): 3.71 / 9.17	# of Units: 133
Address(es): 5749-5845/5633-5757/713-730/729-746 Tiz Rd/Retreat St/Horning St/Maxman St	GFA (m2/sq.ft): 23,031 / 247,913	Units per ha/ac: 36 / 15
		FSI: 0.62
Complex ID: T 1521	Designation: High Density	Tenure: Freehold
Z Area Map: 57	Zoning: RM5-46	# of Townhouse Blocks: 13
Character Area: Churchill Meadows NHD	Complex Name:	Storeys:
Parking Spaces:	Site Area (ha/ac): 1.73 / 4.27	# of Units: 81
Address(es): 5512-5552/5502-5598 Tenth Line West/Waterwind Cres	GFA (m2/sq.ft): 12,588 / 135,501	Units per ha/ac: 47 / 19
		FSI: 0.73
Complex ID: T 1523	Designation: Medium Density	Tenure: Freehold-Common El
Z Area Map: 38E	Zoning: RM6-3	# of Townhouse Blocks: 7
Character Area: East Credit NHD	Complex Name:	Storeys: 3
Parking Spaces: 101	Site Area (ha/ac): 0.96 / 2.37	# of Units: 42
Address(es): 1048-1097/5037-5047 Felicity Cres/Warwickshire Way	GFA (m2/sq.ft): 7,022 / 75,591	Units per ha/ac: 44 / 18
		FSI: 0.73

Residential Directory 2016 : Townhouse

Complex ID: T 1524	Designation: Medium Density	Tenure: PCC
Z Area Map: 56	Zoning: RM4-50	# of Townhouse Blocks: 1
Character Area: Lisgar NHD	Complex Name:	Storeys: 3
Parking Spaces: 23	Site Area (ha/ac): 0.26 / 0.64	# of Units: 10
Address(es): 6995 Glory Crt	GFA (m2/sq.ft): 1,915 / 20,612	Units per ha/ac: 39 / 16
		FSI: 0.74
Complex ID: T 1525	Designation: Medium Density	Tenure: PCC
Z Area Map: 9	Zoning: RM4-46	# of Townhouse Blocks: 1
Character Area: Clarkson - Lorne Park NHD	Complex Name:	Storeys:
Parking Spaces: 23	Site Area (ha/ac): 0.22 / 0.55	# of Units: 6
Address(es): 1001-1011 Lorne Park Rd	GFA (m2/sq.ft): 984 / 10,592	Units per ha/ac: 27 / 11
		FSI: 0.45
Complex ID: T 1526	Designation: Mixed Use	Tenure: PCC
Z Area Map: 28	Zoning: CC3-1	# of Townhouse Blocks: 12
Character Area: DT Core	Complex Name:	Storeys: 3
Parking Spaces: 160	Site Area (ha/ac): 2.44 / 6.04	# of Units: 69
Address(es): 97-131/4121-4157 Robert Speck Pky/Shipp Dr	GFA (m2/sq.ft): 19,993 / 215,205	Units per ha/ac: 28 / 11
		FSI: 0.82
Complex ID: T 1527	Designation: Medium Density	Tenure: Freehold-Common El
Z Area Map: 36E	Zoning: RM6-8	# of Townhouse Blocks: 21
Character Area: Hurontario NHD	Complex Name:	Storeys: 3
Parking Spaces: 359	Site Area (ha/ac): 4.35 / 10.75	# of Units: 157
Address(es): 514-795 Candlestick Cir	GFA (m2/sq.ft): 31,485 / 338,909	Units per ha/ac: 36 / 15
		FSI: 0.72
Complex ID: T 1528	Designation: Medium Density	Tenure: Freehold-Common El
Z Area Map: 20	Zoning: RM6-4	# of Townhouse Blocks: 11
Character Area: Applewood NHD	Complex Name:	Storeys: 3
Parking Spaces: 161	Site Area (ha/ac): 1.65 / 4.07	# of Units: 71
Address(es): 3060-3213 Joel Kerbel Pl	GFA (m2/sq.ft): 10,900 / 117,330	Units per ha/ac: 43 / 17
		FSI: 0.66
Complex ID: T 1529	Designation: Low Density II	Tenure: Freehold
Z Area Map: 57	Zoning: RM5-37	# of Townhouse Blocks: 3
Character Area: Churchill Meadows NHD	Complex Name:	Storeys: 2
Parking Spaces: 38	Site Area (ha/ac): 0.46 / 1.15	# of Units: 19
Address(es): 5280-5356 Roadside Way	GFA (m2/sq.ft): 3,442 / 37,047	Units per ha/ac: 41 / 17
		FSI: 0.74
Complex ID: T 1530	Designation: High Density	Tenure: PCC
Z Area Map: 57	Zoning: RM9-4	# of Townhouse Blocks: 13
Character Area: Churchill Meadows NHD	Complex Name:	Storeys: 4
Parking Spaces: 302	Site Area (ha/ac): 2.73 / 6.74	# of Units: 202
Address(es): 3200,3250/5725,5755/3335-3395/5700,5750 Bentley Dr/Tenth Line West/Thomas St/ToscaDr	GFA (m2/sq.ft): 24,135 / 259,793	Units per ha/ac: 74 / 30
		FSI: 0.89

Residential Directory 2016 : Townhouse

Complex ID: T 1533	Designation: Medium Density	Tenure: PCC
Z Area Map: 57	Zoning: RM4-66	# of Townhouse Blocks: 5
Character Area: Churchill Meadows NHD	Complex Name:	Storeys: 3
Parking Spaces: 69	Site Area (ha/ac): 0.83 / 2.06	# of Units: 31
Address(es): 5715/3350-3390 Tenth Line West/Thomas St	GFA (m2/sq.ft): 6,250 / 67,281	Units per ha/ac: 37 / 15
		FSI: 0.75
Complex ID: T 1534	Designation: Medium Density	Tenure: PCC
Z Area Map: 57	Zoning: RM4-68	# of Townhouse Blocks: 8
Character Area: Churchill Meadows NHD	Complex Name:	Storeys: 3
Parking Spaces: 121	Site Area (ha/ac): 1.35 / 3.34	# of Units: 55
Address(es): 5700,5710/3215-3265/5725 Long Valley Rd/Thomas St/Tosca Dr	GFA (m2/sq.ft): 10,490 / 112,922	Units per ha/ac: 41 / 16
		FSI: 0.78
Complex ID: T 1535	Designation: High Density	Tenure: PCC
Z Area Map: 57	Zoning: RM9-5	# of Townhouse Blocks: 13
Character Area: Churchill Meadows NHD	Complex Name:	Storeys:
Parking Spaces: 224	Site Area (ha/ac): 2.12 / 5.23	# of Units: 157
Address(es): 5005-5055 Oscar Peterson Blvd	GFA (m2/sq.ft): 14,775 / 159,042	Units per ha/ac: 74 / 30
		FSI: 0.70
Complex ID: T 1539	Designation: Medium Density	Tenure: Freehold-Common EI
Z Area Map: 20	Zoning: RM6-7	# of Townhouse Blocks: 10
Character Area: Applewood NHD	Complex Name:	Storeys: 3
Parking Spaces: 160	Site Area (ha/ac): 1.63 / 4.03	# of Units: 71
Address(es): 3038 Haines Rd	GFA (m2/sq.ft): 11,282 / 121,445	Units per ha/ac: 44 / 18
		FSI: 0.69
Complex ID: T 1541	Designation: Medium Density	Tenure: Freehold
Z Area Map: 57	Zoning: RM5-37	# of Townhouse Blocks: 12
Character Area: Churchill Meadows NHD	Complex Name:	Storeys:
Parking Spaces:	Site Area (ha/ac): 1.86 / 4.59	# of Units: 79
Address(es): 5116-5204 Angel Stone Dr	GFA (m2/sq.ft): 11,745 / 126,425	Units per ha/ac: 43 / 17
		FSI: 0.63
Complex ID: T 1542	Designation: Medium Density	Tenure: Freehold-Common EI
Z Area Map: 19	Zoning: RM6-9	# of Townhouse Blocks: 11
Character Area: Applewood NHD	Complex Name:	Storeys:
Parking Spaces: 218	Site Area (ha/ac): 1.41 / 3.49	# of Units: 96
Address(es): 1812,1820,1846-1868 Burnhamthorpe Rd E	GFA (m2/sq.ft): 16,183 / 174,202	Units per ha/ac: 68 / 28
		FSI: 1.15
Complex ID: T 1543	Designation: Medium Density	Tenure: PCC
Z Area Map: 16	Zoning: RM4-6	# of Townhouse Blocks: 5
Character Area: Erindale NHD	Complex Name:	Storeys: 3
Parking Spaces: 52	Site Area (ha/ac): 0.58 / 1.42	# of Units: 23
Address(es): 2592-2600 Glengarry Rd	GFA (m2/sq.ft): 3,788 / 40,773	Units per ha/ac: 40 / 16
		FSI: 0.66

Residential Directory 2016 : Townhouse

Complex ID: T 1544	Designation: Medium Density	Tenure: Freehold
Z Area Map: 30	Zoning: RM5-50	# of Townhouse Blocks: 4
Character Area: East Credit NHD	Complex Name:	Storeys:
Parking Spaces:	Site Area (ha/ac): 0.43 / 1.06	# of Units: 21
Address(es): 621-677 Courtney Valley Rd	GFA (m2/sq.ft): /	Units per ha/ac: 49 / 20
		FSI:
Complex ID: T 1545	Designation: Medium Density	Tenure: Freehold-Common EI
Z Area Map: 3	Zoning: RM6-10	# of Townhouse Blocks: 15
Character Area: Clarkson - Lorne Park NHD	Complex Name:	Storeys: 3
Parking Spaces:	Site Area (ha/ac): 1.72 / 4.25	# of Units: 66
Address(es): 2007-2011,2014-2024/1988-1999/952-981/2010-2040/993-997/1980-1995 Lushes Ave/Oana Dr/Toscana Pl/Lakeshore Rd W/Southdown Rd/Rackus Cres	GFA (m2/sq.ft): 11,958 / 128,720	Units per ha/ac: 38 / 16
		FSI: 0.69
Complex ID: T 1548	Designation: Medium Density	Tenure: Freehold-Common EI
Z Area Map: 52E	Zoning: RM6-11	# of Townhouse Blocks: 10
Character Area: Meadowvale Village NHD	Complex Name:	Storeys:
Parking Spaces: 171	Site Area (ha/ac): 1.76 / 4.34	# of Units: 74
Address(es): 317-454 Aspendale Cres	GFA (m2/sq.ft): 14,295 / 153,873	Units per ha/ac: 42 / 17
		FSI: 0.81
Complex ID: T 1549	Designation: Medium Density	Tenure: Freehold
Z Area Map: 38W	Zoning: RM5-47	# of Townhouse Blocks: 3
Character Area: East Credit NHD	Complex Name:	Storeys: 2
Parking Spaces: 68	Site Area (ha/ac): 0.42 / 1.04	# of Units: 18
Address(es): 1549-1591 Eglinton Ave W	GFA (m2/sq.ft): 4,334 / 46,652	Units per ha/ac: 43 / 17
		FSI: 1.03
Complex ID: T 1550	Designation: Medium Density	Tenure: PCC
Z Area Map: 55	Zoning: RM4-37	# of Townhouse Blocks: 11
Character Area: Lisgar NHD	Complex Name: Derry Chase	Storeys: 3
Parking Spaces: 181	Site Area (ha/ac): 1.71 / 4.24	# of Units: 80
Address(es): 7102-7258 Triumph Lane	GFA (m2/sq.ft): 12,104 / 130,287	Units per ha/ac: 47 / 19
		FSI: 0.71
Complex ID: T 1697	Designation: Mixed Use	Tenure: PCC
Z Area Map: 7	Zoning: C4-5	# of Townhouse Blocks: 3
Character Area: Port Credit CN	Complex Name:	Storeys: 3
Parking Spaces: 69	Site Area (ha/ac): 0.34 / 0.83	# of Units: 36
Address(es): 143-179 Lakeshore Rd E	GFA (m2/sq.ft): 3,730 / 40,148	Units per ha/ac: 10 / 43
		FSI: 1.11
Complex ID: T 1703	Designation: Mixed Use	Tenure: PCC
Z Area Map: 8	Zoning: C4-22	# of Townhouse Blocks: 2
Character Area: Port Credit NHD (West)	Complex Name: The Light House Court	Storeys: 3
Parking Spaces: 33	Site Area (ha/ac): 0.21 / 0.51	# of Units: 18
Address(es): 188-198/8 Lakeshore Rd W/Wesley Ave	GFA (m2/sq.ft): 2,123 / 22,852	Units per ha/ac: 87 / 35
		FSI: 1.03

Residential Directory 2016 : Townhouse

Complex ID: T 1709	Designation: Mixed Use	Tenure: PCC
Z Area Map: 6	Zoning: C4-29	# of Townhouse Blocks: 1
Character Area: Lakeview NHD	Complex Name:	Storeys: 3
Parking Spaces: 28	Site Area (ha/ac): 0.20 / 0.51	# of Units: 18
Address(es): 885 Lakeshore Rd E	GFA (m2/sq.ft): 1,286 / 13,842	Units per ha/ac: 88 / 36
		FSI: 0.63
Complex ID: T 1713	Designation: Mixed Use	Tenure: PCC
Z Area Map: 5	Zoning: C4-56	# of Townhouse Blocks: 2
Character Area: Lakeview NHD	Complex Name:	Storeys: 3
Parking Spaces: 68	Site Area (ha/ac): 0.51 / 1.27	# of Units: 56
Address(es): 1437/1011 Lakeshore Rd E/Deta Rd	GFA (m2/sq.ft): 4,484 / 48,266	Units per ha/ac: 10 / 44
		FSI: 0.87
Complex ID: T 1714	Designation: Medium Density	Tenure: PCC
Z Area Map: 54W	Zoning: RM4	# of Townhouse Blocks: 7
Character Area: Meadowvale NHD	Complex Name: 2301 Derry Glenderry Townhouse	Storeys: 2
Parking Spaces:	Site Area (ha/ac): 1.67 / 4.11	# of Units: 51
Address(es): 2301 Derry Rd W	GFA (m2/sq.ft): 5,097 / 54,870	Units per ha/ac: 31 / 12
		FSI: 0.31
Complex ID: T 1715	Designation: Medium Density	Tenure: RNTL-PNP
Z Area Map: 46W	Zoning: RM4	# of Townhouse Blocks: 4
Character Area: Meadowvale NHD	Complex Name: Mason's Landing	Storeys: 3
Parking Spaces:	Site Area (ha/ac): 0.63 / 1.56	# of Units: 30
Address(es): 2660 Aquitaine Ave	GFA (m2/sq.ft): 3,400 / 36,598	Units per ha/ac: 48 / 19
		FSI: 0.54
Complex ID: T 1716	Designation: High Density	Tenure: RNTL
Z Area Map: 25	Zoning: RA2-43	# of Townhouse Blocks: 1
Character Area: South Common CN	Complex Name: Erinwood Estates	Storeys: 2
Parking Spaces: 8	Site Area (ha/ac): 0.17 / 0.42	# of Units: 4
Address(es): 2280 South Millway	GFA (m2/sq.ft): 670 / 7,212	Units per ha/ac: 24 / 10
		FSI: 0.40
Complex ID: T 1717	Designation: Medium Density	Tenure: RNTL-PNP
Z Area Map: 59	Zoning: RM9-3	# of Townhouse Blocks: 7
Character Area: Erin Mills NHD	Complex Name: Colonial Terrace	Storeys: 3
Parking Spaces:	Site Area (ha/ac): 1.70 / 4.20	# of Units: 126
Address(es): 3480 Colonial Dr	GFA (m2/sq.ft): 11,000 / 118,407	Units per ha/ac: 74 / 30
		FSI: 0.65
Complex ID: T 1718	Designation: High Density	Tenure: RNTL-PNP
Z Area Map: 6	Zoning: RA3-23	# of Townhouse Blocks: 2
Character Area: Lakeview NHD	Complex Name: Lakeview Promenade Non-Profit	Storeys: 2
Parking Spaces:	Site Area (ha/ac): 0.18 / 0.44	# of Units: 10
Address(es): 1035 Fergus Ave	GFA (m2/sq.ft): 1,058 / 11,389	Units per ha/ac: 56 / 23
		FSI: 0.60

Residential Directory 2016 : Townhouse

Complex ID: T 1719	Designation: Mixed Use	Tenure: PCC
Z Area Map: 22	Zoning: H-CC2{2}	# of Townhouse Blocks: 2
Character Area: DT Core	Complex Name: The Towne Townhouses	Storeys: 3
Parking Spaces:	Site Area (ha/ac): 0.44 / 1.08	# of Units: 12
Address(es): 3567-3597 Kariya Dr	GFA (m2/sq.ft): 2,288 / 24,623	Units per ha/ac: 27 / 11
		FSI: 0.52
Complex ID: T 1720	Designation: Mixed Use	Tenure: PCC
Z Area Map: 22	Zoning: H-CC2{2}	# of Townhouse Blocks: 1
Character Area: DT Core	Complex Name: Towne 2 Townhouses	Storeys: 2
Parking Spaces:	Site Area (ha/ac): 0.23 / 0.57	# of Units: 6
Address(es): 57-67 Elm Dr W	GFA (m2/sq.ft): 1,345 / 14,480	Units per ha/ac: 26 / 10
		FSI: 0.58
Complex ID: T 1721	Designation: High Density	Tenure: RNTL-PNP
Z Area Map: 6	Zoning: RA2-15	# of Townhouse Blocks: 2
Character Area: Lakeview NHD	Complex Name: Lakeside Court	Storeys: 2
Parking Spaces:	Site Area (ha/ac): 0.23 / 0.58	# of Units: 10
Address(es): 1030 Greaves Ave	GFA (m2/sq.ft): 1,020 / 10,980	Units per ha/ac: 43 / 17
		FSI: 0.44
Complex ID: T 1722	Designation: Medium Density	Tenure: PCC
Z Area Map: 39E	Zoning: RM4	# of Townhouse Blocks: 3
Character Area: Streetsville NHD	Complex Name: Britannia Oaks Townhouses	Storeys: 3
Parking Spaces:	Site Area (ha/ac): 0.61 / 1.50	# of Units: 25
Address(es): 2370 Britannia Rd W	GFA (m2/sq.ft): 3,757 / 40,446	Units per ha/ac: 41 / 17
		FSI: 0.62
Complex ID: T 1724	Designation: Medium Density	Tenure: PCC
Z Area Map: 37E	Zoning: RM4	# of Townhouse Blocks: 11
Character Area: Hurontario NHD	Complex Name: Strathaven Village	Storeys: 2
Parking Spaces:	Site Area (ha/ac): 1.79 / 4.43	# of Units: 98
Address(es): 50 Strathaven Dr	GFA (m2/sq.ft): 13,459 / 144,873	Units per ha/ac: 55 / 22
		FSI: 0.75
Complex ID: T 1725	Designation: High Density	Tenure: PCC
Z Area Map: 27	Zoning: RA5-19	# of Townhouse Blocks: 6
Character Area: Rathwood-Applewood CN	Complex Name:	Storeys: 2
Parking Spaces:	Site Area (ha/ac): 0.89 / 2.21	# of Units: 31
Address(es): 1341-1355 Rathburn Rd E	GFA (m2/sq.ft): 5,738 / 61,766	Units per ha/ac: 35 / 14
		FSI: 0.64
Complex ID: T 1727	Designation: Medium Density	Tenure: PCC
Z Area Map: 52W	Zoning: RM4	# of Townhouse Blocks: 5
Character Area: Meadowvale Village NHD	Complex Name:	Storeys: 3
Parking Spaces:	Site Area (ha/ac): 0.47 / 1.15	# of Units: 17
Address(es): 7155 Magistrate Terr	GFA (m2/sq.ft): 2,573 / 27,693	Units per ha/ac: 37 / 15
		FSI: 0.55

Residential Directory 2016 : Townhouse

Complex ID: T 1732	Designation: High Density	Tenure: Freehold
Z Area Map: 57	Zoning: RA1-37	# of Townhouse Blocks: 2
Character Area: Churchill Meadows NHD	Complex Name:	Storeys: 2
Parking Spaces:	Site Area (ha/ac): 0.20 / 0.50	# of Units: 8
Address(es): 3030-3046 Turbine Crescent	GFA (m2/sq.ft): 1,674 / 18,018	Units per ha/ac: 39 / 16
		FSI: 0.82
Complex ID: T 1733	Designation: High Density	Tenure: PCC
Z Area Map: 57	Zoning: RA1-37	# of Townhouse Blocks: 11
Character Area: Churchill Meadows NHD	Complex Name:	Storeys: 3
Parking Spaces:	Site Area (ha/ac): 1.53 / 3.78	# of Units: 96
Address(es): 5610-5650 Winston Churchill Blvd	GFA (m2/sq.ft): 9,787 / 105,354	Units per ha/ac: 63 / 25
		FSI: 0.64
Complex ID: T 1734	Designation: High Density	Tenure: PCC
Z Area Map: 57	Zoning: RA2-53	# of Townhouse Blocks: 22
Character Area: Churchill Meadows NHD	Complex Name:	Storeys: 3
Parking Spaces:	Site Area (ha/ac): 2.61 / 6.45	# of Units: 156
Address(es): 3010-3050 Erin Centre Blvd	GFA (m2/sq.ft): 17,662 / 190,118	Units per ha/ac: 60 / 24
		FSI: 0.68
Complex ID: T 1736	Designation: Medium Density	Tenure: Freehold
Z Area Map: 3	Zoning: RM5-49	# of Townhouse Blocks: 2
Character Area: Clarkson - Lorne Park NHD	Complex Name:	Storeys: 3
Parking Spaces:	Site Area (ha/ac): 0.24 / 0.58	# of Units: 10
Address(es): 2023-2029,2028-2038 Lushes Ave	GFA (m2/sq.ft): 1,964 / 21,144	Units per ha/ac: 42 / 17
		FSI: 0.83
Complex ID: T 1744	Designation: Medium Density	Tenure: PCC
Z Area Map: 39E	Zoning: RM4	# of Townhouse Blocks: 1
Character Area: Streetsville NHD	Complex Name:	Storeys:
Parking Spaces:	Site Area (ha/ac): 0.12 / 0.30	# of Units: 6
Address(es): 2356 Britannia Rd W	GFA (m2/sq.ft): 1,150 / 12,379	Units per ha/ac: 49 / 20
		FSI: 0.95
Complex ID: T 1745	Designation: Low Density II	Tenure: Freehold
Z Area Map: 38W	Zoning: RM5-34	# of Townhouse Blocks: 2
Character Area: Streetsville NHD	Complex Name:	Storeys:
Parking Spaces: 20	Site Area (ha/ac): 0.27 / 0.67	# of Units: 10
Address(es): 43-61 Main St	GFA (m2/sq.ft): 2,306 / 24,822	Units per ha/ac: 37 / 15
		FSI: 0.85
Complex ID: T 1746	Designation: Medium Density	Tenure: PCC
Z Area Map: 39W	Zoning: RM9-6	# of Townhouse Blocks: 11
Character Area: Central Erin Mills MN	Complex Name: Hazelton Place	Storeys: 3
Parking Spaces: 267	Site Area (ha/ac): 2.38 / 5.87	# of Units: 186
Address(es): 2891/2875-2935/5100 Rio Crt/Hazelton Pl/Plantation Pl	GFA (m2/sq.ft): 17,492 / 188,288	Units per ha/ac: 78 / 32
		FSI: 0.74

Residential Directory 2016 : Townhouse

Complex ID: T 1750	Designation: Medium Density	Tenure: CDM, PCC
Z Area Map: 39E	Zoning: RM4-72	# of Townhouse Blocks: 7
Character Area: Streetsville NHD	Complex Name:	Storeys: 3
Parking Spaces: 74	Site Area (ha/ac): 0.90 / 2.22	# of Units: 37
Address(es): 5970-5992/2288 Turney Dr/Britannia Rd W	GFA (m2/sq.ft): 5,678 / 61,119	Units per ha/ac: 41 / 17
		FSI: 0.63
Complex ID: T 1751	Designation: High Density	Tenure: PCC
Z Area Map: 57	Zoning: RA1-38	# of Townhouse Blocks: 8
Character Area: Churchill Meadows NHD	Complex Name:	Storeys: 3
Parking Spaces: 149	Site Area (ha/ac): 1.34 / 3.31	# of Units: 94
Address(es): 3070-3100/5585-5625 Thomas St/Oscar Peterson Blvd	GFA (m2/sq.ft): 11,110 / 119,588	Units per ha/ac: 70 / 28
		FSI: 0.83
Complex ID: T 1752	Designation: Medium Density	Tenure: PCC
Z Area Map: 45W	Zoning: RM4-73	# of Townhouse Blocks: 10
Character Area: Streetsville NHD	Complex Name:	Storeys: 3
Parking Spaces: 149	Site Area (ha/ac): 1.26 / 3.12	# of Units: 66
Address(es): 6625 Falconer Dr	GFA (m2/sq.ft): 10,124 / 108,982	Units per ha/ac: 52 / 21
		FSI: 0.80
Complex ID: T 1753	Designation: Low Density II	Tenure: PCC
Z Area Map: 9	Zoning: RM4-71	# of Townhouse Blocks: 1
Character Area: Clarkson - Lorne Park NHD	Complex Name:	Storeys: 2
Parking Spaces: 11	Site Area (ha/ac): 0.22 / 0.55	# of Units: 5
Address(es): 1199 Lorne Park Rd	GFA (m2/sq.ft): 1,191 / 12,824	Units per ha/ac: 23 / 9
		FSI: 0.54
Complex ID: T 1755	Designation: Low Density II	Tenure: Freehold
Z Area Map: 15	Zoning: RM5-52	# of Townhouse Blocks: 1
Character Area: DT Hospital	Complex Name:	Storeys:
Parking Spaces:	Site Area (ha/ac): 0.21 / 0.51	# of Units: 7
Address(es): 17-29 Premium Way	GFA (m2/sq.ft): 1,488 / 16,018	Units per ha/ac: 34 / 14
		FSI: 0.72
Complex ID: T 1756	Designation: Low Density I	Tenure: Freehold
Z Area Map: 15	Zoning: RM5-51	# of Townhouse Blocks: 1
Character Area: DT Hospital	Complex Name:	Storeys:
Parking Spaces:	Site Area (ha/ac): 0.14 / 0.35	# of Units: 6
Address(es): 2075-2085 Grange Dr	GFA (m2/sq.ft): 1,410 / 15,173	Units per ha/ac: 43 / 17
		FSI: 1.00
Complex ID: T 1762	Designation: Medium Density	Tenure: PCC
Z Area Map: 11	Zoning: RM4-40	# of Townhouse Blocks: 1
Character Area: Clarkson Village CN	Complex Name:	Storeys: 3
Parking Spaces: 23	Site Area (ha/ac): 0.24 / 0.58	# of Units: 9
Address(es): 2375 Truscott Dr	GFA (m2/sq.ft): 1,615 / 17,382	Units per ha/ac: 38 / 15
		FSI: 0.68

Residential Directory 2016 : Townhouse

Complex ID: T 1765	Designation: Low Density II, Medium Density	Tenure: Freehold
Z Area Map: 57	Zoning: RM5-54	# of Townhouse Blocks: 8
Character Area: Churchill Meadows NHD	Complex Name:	Storeys: 2
Parking Spaces: 88	Site Area (ha/ac): 1.32 / 3.25	# of Units: 44
Address(es): 3227-3432/5587-5611/5618-5622 Stoney Cres/Bonnie St/Lucy Dr	GFA (m2/sq.ft): 9,091 / 97,863	Units per ha/ac: 33 / 14
		FSI: 0.69
Complex ID: T 1768	Designation: Medium Density	Tenure: PCC
Z Area Map: 20	Zoning: RM9-7	# of Townhouse Blocks: 3
Character Area: Applewood NHD	Complex Name:	Storeys:
Parking Spaces: 61	Site Area (ha/ac): 0.34 / 0.85	# of Units: 27
Address(es): 3071-3083 Cawthra Rd	GFA (m2/sq.ft): 2,245 / 24,165	Units per ha/ac: 79 / 32
		FSI: 0.65
Complex ID: T 1770	Designation: Medium Density	Tenure: Freehold-Common EI
Z Area Map: 38E	Zoning: RM6-14	# of Townhouse Blocks: 15
Character Area: East Credit NHD	Complex Name:	Storeys:
Parking Spaces: 234	Site Area (ha/ac): 1.93 / 4.78	# of Units: 104
Address(es): 1300-1451 Granrock Cres	GFA (m2/sq.ft): 16,588 / 178,553	Units per ha/ac: 54 / 22
		FSI: 0.86
Complex ID: T 1773	Designation: Medium Density	Tenure: Freehold
Z Area Map: 30	Zoning: RM5	# of Townhouse Blocks: 1
Character Area: East Credit NHD	Complex Name:	Storeys: 2
Parking Spaces: 8	Site Area (ha/ac): 0.11 / 0.26	# of Units: 4
Address(es): 817-823 Millworks Cres	GFA (m2/sq.ft): 782 / 8,419	Units per ha/ac: 38 / 15
		FSI: 0.74
Complex ID: T 1774	Designation: High Density	Tenure: CDM
Z Area Map: 57	Zoning: RM9-8	# of Townhouse Blocks: 18
Character Area: Churchill Meadows NHD	Complex Name:	Storeys: 3
Parking Spaces: 297	Site Area (ha/ac): 2.89 / 7.15	# of Units: 149
Address(es): 3100-3190/5030-5070 Boxford Cres/Harvard Rd	GFA (m2/sq.ft): 20,971 / 225,740	Units per ha/ac: 51 / 21
		FSI: 0.72
Complex ID: T 1775	Designation: Low Density II	Tenure: Freehold
Z Area Map: 52E	Zoning: RM5-29	# of Townhouse Blocks: 1
Character Area: Meadowvale Village NHD	Complex Name:	Storeys: 3
Parking Spaces: 24	Site Area (ha/ac): 0.29 / 0.71	# of Units: 8
Address(es): 481-495 Briggs Crt	GFA (m2/sq.ft): 2,272 / 24,461	Units per ha/ac: 28 / 11
		FSI: 0.79
Complex ID: T 1778	Designation: Medium Density	Tenure: CDM
Z Area Map: 37E	Zoning: RM4-74	# of Townhouse Blocks: 14
Character Area: Uptown MN	Complex Name:	Storeys: 3
Parking Spaces: 219	Site Area (ha/ac): 1.96 / 4.84	# of Units: 100
Address(es): 70-160/5020-5060 Little Creek Rd/Four Springs Ave	GFA (m2/sq.ft): 18,812 / 202,497	Units per ha/ac: 51 / 21
		FSI: 0.96

Residential Directory 2016 : Townhouse

Complex ID: T 1779	Designation: Mixed Use	Tenure: CDM
Z Area Map: 29	Zoning: CC4-5, CCO	# of Townhouse Blocks: 6
Character Area: DT Core	Complex Name: Parkside Village Townhouses	Storeys: 3
Parking Spaces: 154	Site Area (ha/ac): 0.77 / 1.89	# of Units: 68
Address(es): 4010-4080 Parkside Village Dr	GFA (m2/sq.ft): 10,806 / 116,318	Units per ha/ac: 89 / 36
		FSI: 1.41
Complex ID: T 1780	Designation: Medium Density	Tenure: CDM
Z Area Map: 6	Zoning: RM4-75	# of Townhouse Blocks: 11
Character Area: Lakeview NHD	Complex Name:	Storeys: 3
Parking Spaces: 174	Site Area (ha/ac): 1.66 / 4.11	# of Units: 77
Address(es): 1111-1139 Haig Blvd	GFA (m2/sq.ft): 12,414 / 133,625	Units per ha/ac: 46 / 19
		FSI: 0.75
Complex ID: T 1783	Designation: Medium Density	Tenure: CDM
Z Area Map: 31	Zoning: RM4-70	# of Townhouse Blocks: 9
Character Area: Central Erin Mills NHD	Complex Name:	Storeys: 3
Parking Spaces: 125	Site Area (ha/ac): 1.04 / 2.57	# of Units: 57
Address(es): 2005-2099 Queensborough Gate	GFA (m2/sq.ft): 9,852 / 106,054	Units per ha/ac: 55 / 22
		FSI: 0.95
Complex ID: T 1786	Designation: Medium Density	Tenure: CDM
Z Area Map: 8	Zoning: RM6-17	# of Townhouse Blocks: 3
Character Area: Port Credit NHD (West)	Complex Name:	Storeys: 4
Parking Spaces: 41	Site Area (ha/ac): 0.40 / 0.98	# of Units: 18
Address(es): 3-43 Godfrey's Lane	GFA (m2/sq.ft): 4,309 / 46,378	Units per ha/ac: 45 / 18
		FSI: 1.09
Complex ID: T 1788	Designation: Medium Density	Tenure: Freehold
Z Area Map: 36W	Zoning: RM5-53	# of Townhouse Blocks: 1
Character Area: Uptown MN	Complex Name:	Storeys: 2
Parking Spaces: 6	Site Area (ha/ac): 0.08 / 0.20	# of Units: 3
Address(es): 51-55 Preston Meadow Ave	GFA (m2/sq.ft): 555 / 5,977	Units per ha/ac: 38 / 15
		FSI: 0.70
Complex ID: T 1789	Designation: Medium Density, HighDensity	Tenure: CDM
Z Area Map: 14	Zoning: RA4-28, C1-	# of Townhouse Blocks: 10
Character Area: Cooksville NHD (East)	Complex Name:	Storeys: 3
Parking Spaces: 149	Site Area (ha/ac): 1.43 / 3.54	# of Units: 66
Address(es): 347-438/2051-2061/2050-2062 Ladycroft Terrace/Cliff Rd/Excalibur Way	GFA (m2/sq.ft): 10,141 / 109,163	Units per ha/ac: 46 / 19
		FSI: 0.71

Residential Directory 2016: Detached

Complex ID: D 59	Complex Name:	Storeys: 2
Z Area Map: 46W	Address: 1-29 Bent Oak Cir	# of Units: 29
Character Area: Meadowvale NHD	Site Area (ha/ac): 1.49 / 3.68	Units per ha/ac: 19 / 8
Designation: Low Density II	GFA (m2/sq.ft): /	FSI:
Zoning: R3-8	Tenure: PCC	
Parking Spaces: 58		
Complex ID: D 70	Complex Name:	Storeys: 2
Z Area Map: 46W	Address: 1-46 Neuchatel Pl	# of Units: 46
Character Area: Meadowvale NHD	Site Area (ha/ac): 2.33 / 5.76	Units per ha/ac: 20 / 8
Designation: Low Density II	GFA (m2/sq.ft): /	FSI:
Zoning: R3-8	Tenure: PCC	
Parking Spaces: 92		
Complex ID: D 72	Complex Name:	Storeys: 2
Z Area Map: 46W	Address: 1-36 Pierpont Pl	# of Units: 36
Character Area: Meadowvale NHD	Site Area (ha/ac): 1.83 / 4.52	Units per ha/ac: 20 / 8
Designation: Low Density II	GFA (m2/sq.ft): /	FSI:
Zoning: R3-8	Tenure: PCC	
Parking Spaces: 72		
Complex ID: D 213	Complex Name:	Storeys: 2
Z Area Map: 45W	Address: 59 Kenninghall Blvd	# of Units: 35
Character Area: Streetsville NHD	Site Area (ha/ac): 1.91 / 4.72	Units per ha/ac: 18 / 7
Designation: Low Density II	GFA (m2/sq.ft): /	FSI:
Zoning: R3-46	Tenure: PCC	
Parking Spaces: 90		
Complex ID: D 412	Complex Name: Princess Mews	Storeys: 2
Z Area Map: 39E	Address: 336 Queen St S	# of Units: 36
Character Area: Streetsville NHD	Site Area (ha/ac): 1.74 / 4.30	Units per ha/ac: 21 / 8
Designation: Low Density II	GFA (m2/sq.ft): /	FSI:
Zoning: R3-47	Tenure: PCC	
Parking Spaces: 72		
Complex ID: D 414	Complex Name:	Storeys: 2
Z Area Map: 45W	Address: 55 Falconer Dr	# of Units: 48
Character Area: Streetsville NHD	Site Area (ha/ac): 2.83 / 6.99	Units per ha/ac: 17 / 7
Designation: Low Density II	GFA (m2/sq.ft): /	FSI:
Zoning: R3-50	Tenure: PCC	
Parking Spaces: 112		
Complex ID: D 1186	Complex Name:	Storeys: 2
Z Area Map: 46W	Address: 1-24 Moonstream Crt	# of Units: 24
Character Area: Meadowvale NHD	Site Area (ha/ac): 1.22 / 3.01	Units per ha/ac: 20 / 8
Designation: Low Density II	GFA (m2/sq.ft): /	FSI:
Zoning: R3-8	Tenure: PCC	
Parking Spaces:		

Residential Directory 2016: Detached

Complex ID: D 1356	Complex Name: Creekbank	Storeys: 1
Z Area Map: 10	Address: 1205 Clarkson Rd N	# of Units: 8
Character Area: Clarkson - Lorne Park NHD	Site Area (ha/ac): 0.80 / 1.97	Units per ha/ac: 10 / 4
Designation: Low Density II	GFA (m2/sq.ft): 1,253 / 13,487	FSI: 0.16
Zoning: R3-36	Tenure: PCC	
Parking Spaces: 16		
Complex ID: D 1357	Complex Name: Estates of Lorne Park	Storeys: 1
Z Area Map: 9	Address: 1405 Lorne Park Rd	# of Units: 24
Character Area: Clarkson - Lorne Park NHD	Site Area (ha/ac): 1.97 / 4.86	Units per ha/ac: 12 / 5
Designation: Low Density II	GFA (m2/sq.ft): /	FSI:
Zoning: R2-34	Tenure: PCC	
Parking Spaces:		
Complex ID: D 1395	Complex Name: The Colony	Storeys: 1
Z Area Map: 15	Address: 2165,2175/2130 Stavebank Rd/Dickson Rd	# of Units: 40
Character Area: Cooksville NHD (West)	Site Area (ha/ac): 4.03 / 9.95	Units per ha/ac: 10 / 4
Designation: Low Density I	GFA (m2/sq.ft): 8,993 / 96,800	FSI: 0.22
Zoning: R1-19	Tenure: PCC	
Parking Spaces: 160		
Complex ID: D 1408	Complex Name:	Storeys: 2
Z Area Map: 36E	Address: 530 Driftcurrent Dr	# of Units: 21
Character Area: Hurontario NHD	Site Area (ha/ac): 1.02 / 2.53	Units per ha/ac: 21 / 8
Designation: Low Density II	GFA (m2/sq.ft): 3,501 / 37,687	FSI: 0.34
Zoning: R5-28	Tenure: PCC	
Parking Spaces: 72		
Complex ID: D 1432	Complex Name: Watercolours Condominiums	Storeys: 2
Z Area Map: 8,9	Address: 710-864 Hidden Grove Lane	# of Units: 50
Character Area: Clarkson - Lorne Park NHD	Site Area (ha/ac): 4.45 / 11.00	Units per ha/ac: 11 / 5
Designation: Low Density I	GFA (m2/sq.ft): /	FSI:
Zoning: R2-31{1}	Tenure: PCC	
Parking Spaces: 214		
Complex ID: D 1452	Complex Name: Stone Grove	Storeys: 1
Z Area Map: 16	Address: 2417 Old Carriage Rd	# of Units: 17
Character Area: Erindale NHD	Site Area (ha/ac): 1.10 / 2.72	Units per ha/ac: 15 / 6
Designation: Low Density I	GFA (m2/sq.ft): /	FSI:
Zoning: R2-32	Tenure: PCC	
Parking Spaces: 68		
Complex ID: D 1470	Complex Name: Watercolours	Storeys: 2
Z Area Map: 9	Address: 1149-1188,1203-1223 Burrowhill Lane	# of Units: 19
Character Area: Clarkson - Lorne Park NHD	Site Area (ha/ac): 1.96 / 4.85	Units per ha/ac: 10 / 4
Designation: Low Density I	GFA (m2/sq.ft): 4,750 / 51,130	FSI: 0.24
Zoning: R2-31{2}	Tenure: PCC	
Parking Spaces: 82		

Residential Directory 2016: Detached

Complex ID: **D 1476**

Z Area Map: 9

Character Area: Clarkson - Lorne Park NHD

Designation: Low Density II

Zoning: RM1-18

Parking Spaces:

Complex Name:

Address: 1155 Birchview Dr

Site Area (ha/ac): 0.59 / 1.45

GFA (m2/sq.ft): 2,014 / 21,677

Tenure: PCC

Storeys: 2

of Units: 8

Units per ha/ac: 14 / 6

FSI: 0.34

Complex ID: **D 1515**

Z Area Map: 15

Character Area: Cooksville NHD (West)

Designation: Low Density I

Zoning: R16-1

Parking Spaces: 59

Complex Name:

Address: 215-290 Winterborne Gate

Site Area (ha/ac): 1.34 / 3.31

GFA (m2/sq.ft): 4,967 / 53,469

Tenure: PCC

Storeys: 2

of Units: 11

Units per ha/ac: 8 / 3

FSI: 0.37

Complex ID: **D 1540**

Z Area Map: 16

Character Area: Erindale NHD

Designation: Low Density I

Zoning: R2-51

Parking Spaces: 47

Complex Name:

Address: 2456-2462 Glengarry Rd

Site Area (ha/ac): 0.68 / 1.69

GFA (m2/sq.ft): 2,361 / 25,419

Tenure: PCC

Storeys: 2

of Units: 11

Units per ha/ac: 16 / 7

FSI: 0.35

Complex ID: **D 1731**

Z Area Map: 19

Character Area: Applewood NHD

Designation: Medium Density

Zoning: RM4-51

Parking Spaces:

Complex Name:

Address: 3059-3067,3075-3095 Treadwells Dr

Site Area (ha/ac): 0.39 / 0.95

GFA (m2/sq.ft): 1,684 / 18,124

Tenure: PCC

Storeys: 2

of Units: 9

Units per ha/ac: 23 / 9

FSI: 0.44

Complex ID: **D 1737**

Z Area Map: 3

Character Area: Clarkson - Lorne Park NHD

Designation: Medium Density

Zoning: RM6-10

Parking Spaces:

Complex Name:

Address: 985,989 Southdown Rd

Site Area (ha/ac): 0.12 / 0.29

GFA (m2/sq.ft): 437 / 4,704

Tenure: Freehold-Common El

Storeys: 2

of Units: 2

Units per ha/ac: 17 / 7

FSI: 0.38

Complex ID: **D 1757**

Z Area Map: 45E

Character Area: Meadowvale Village NHD

Designation: Low Density I

Zoning: R16-3, R16-

Parking Spaces: 62

Complex Name:

Address: 6910-6995 Rayah Court

Site Area (ha/ac): 1.14 / 2.81

GFA (m2/sq.ft): 5,730 / 61,682

Tenure: Freehold-Common El

Storeys:

of Units: 9

Units per ha/ac: 8 / 3

FSI: 0.50

Residential Directory 2016: Semi-Detached

Complex ID: S 1463	Complex Name:	Storeys: 3
Z Area Map: 52W	Address: 7155 Magistrate Terr	# of Units: 96
Character Area: Meadowvale Village NHD	Site Area (ha/ac): 2.65 / 6.56	Units per ha/ac: 36 / 15
Designation: Medium Density	GFA (m2/sq.ft): 15,48 / 166,644	FSI: 0.58
Zoning: RM4	Tenure: PCC	
Parking Spaces:		
Complex ID: S 1478	Complex Name:	Storeys: 2
Z Area Map: 39E	Address: 2270 Britannia Rd W	# of Units: 28
Character Area: Streetsville NHD	Site Area (ha/ac): 0.81 / 1.99	Units per ha/ac: 35 / 14
Designation: Low Density II	GFA (m2/sq.ft): 4,449 / 47,887	FSI: 0.55
Zoning: RM2-43	Tenure: PCC	
Parking Spaces: 65		
Complex ID: S 1726	Complex Name:	Storeys: 2
Z Area Map: 58	Address: 4847,4849 Half Moon Grov	# of Units: 2
Character Area: Churchill Meadows NHD	Site Area (ha/ac): 0.06 / 0.14	Units per ha/ac: 35 / 14
Designation: Medium Density	GFA (m2/sq.ft): 252 / 2,708	FSI: 0.44
Zoning: RM4-18	Tenure: PCC-RNTL	
Parking Spaces:		
Complex ID: S 1728	Complex Name: Manor Gates In Sawmill Valley	Storeys: 3
Z Area Map: 24	Address: 1915 Broad Hollow Gate	# of Units: 4
Character Area: Erin Mills NHD	Site Area (ha/ac): 0.21 / 0.52	Units per ha/ac: 19 / 8
Designation: Medium Density	GFA (m2/sq.ft): 1,048 / 11,286	FSI: 0.50
Zoning: RM4	Tenure: PCC	
Parking Spaces:		
Complex ID: S 1729	Complex Name:	Storeys: 2
Z Area Map: 9	Address: 1155 Birchview Dr	# of Units: 4
Character Area: Clarkson - Lorne Park NHD	Site Area (ha/ac): 0.25 / 0.62	Units per ha/ac: 16 / 6
Designation: Low Density II	GFA (m2/sq.ft): 955 / 10,285	FSI: 0.38
Zoning: RM1-18	Tenure: PCC	
Parking Spaces:		
Complex ID: S 1730	Complex Name: River Gate	Storeys: 1
Z Area Map: 45E	Address: 6425-6439 Rivergate Pl	# of Units: 6
Character Area: Streetsville NHD	Site Area (ha/ac): 0.37 / 0.91	Units per ha/ac: 16 / 7
Designation: Low Density II	GFA (m2/sq.ft): 829 / 8,925	FSI: 0.23
Zoning: RM4-39	Tenure: PCC	
Parking Spaces:		
Complex ID: S 1735	Complex Name:	Storeys:
Z Area Map: 19	Address: 1799-1863 Pagehurst Ave	# of Units: 24
Character Area: Applewood NHD	Site Area (ha/ac): 0.33 / 0.80	Units per ha/ac: 74 / 30
Designation: Medium Density	GFA (m2/sq.ft): 4,848 / 52,190	FSI: 1.49
Zoning: RM6-9	Tenure: Freehold-Common El	
Parking Spaces: 48		

Residential Directory 2016: Semi-Detached

Complex ID: S 1754

Z Area Map: 9

Character Area: Clarkson - Lorne Park NHD

Designation: Low Density II

Zoning: RM4-71

Parking Spaces: 9

Complex Name:

Address: 1191-1203 Lorne Park Rd

Site Area (ha/ac): 0.22 / 0.55

GFA (m2/sq.ft): 992 / 10,682

Tenure: PCC

Storeys: 2

of Units: 4

Units per ha/ac: 18 / 7

FSI: 0.45

Complex ID: S 1777

Z Area Map: 37W

Character Area: East Credit NHD

Designation: Low Density II

Zoning: RM3-1

Parking Spaces: 148

Complex Name:

Address: 840-997 Francine Cres

Site Area (ha/ac): 1.87 / 4.63

GFA (m2/sq.ft): 11,59 / 124,753

Tenure: Freehold-Common El

Storeys: 2

of Units: 64

Units per ha/ac: 34 / 14

FSI: 0.62

Complex ID: S 1784

Z Area Map: 31

Character Area: Central Erin Mills NHD

Designation: Medium Density

Zoning: RM4-70

Parking Spaces: 18

Complex Name:

Address: 4382-4396 Mississauga Rd

Site Area (ha/ac): 0.11 / 0.28

GFA (m2/sq.ft): 1,502 / 16,166

Tenure: CDM

Storeys: 3

of Units: 8

Units per ha/ac: 70 / 29

FSI: 1.32

Residential Directory 2016: Mobile Homes

Complex ID: **MH 1359**

Z Area Map: 48W

Character Area: Malton NHD

Designation: Mixed Use

Zoning: C3-7

Complex Name: Malton Mobile Homes

Address: 3233 Derry Rd E

Site Area (ha/ac): 0.87 / 2.15

GFA (m2/sq.ft): /

Tenure: RNTL

Storeys: 1

of Units: 24

Units per ha/ac: 28 / 11

FSI:

Complex ID: **MH 1723**

Z Area Map: 19

Character Area: Applewood NHD

Designation: Low Density II

Zoning: R4-51

Complex Name: Twin Pines Mobile Home Park

Address: 1749 Dundas St E

Site Area (ha/ac): 8.91 / 22.0

GFA (m2/sq.ft): /

Tenure: RNTL-PNP

Storeys: 1

of Units: 239

Units per ha/ac: 27 / 11

FSI:



For more information contact:

City of Mississauga

300 City Centre Drive

Mississauga ON L5B 3C1

Website: www.mississauga.ca/data

public inquiries

telephone: (905) 615-3200 ext. 5556

e-mail: eplanbuild.info@mississauga.ca

