



  
**official plan**  
Monitoring

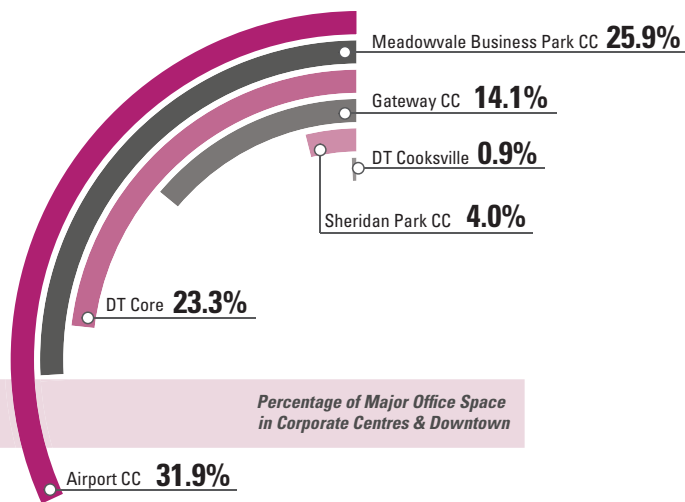
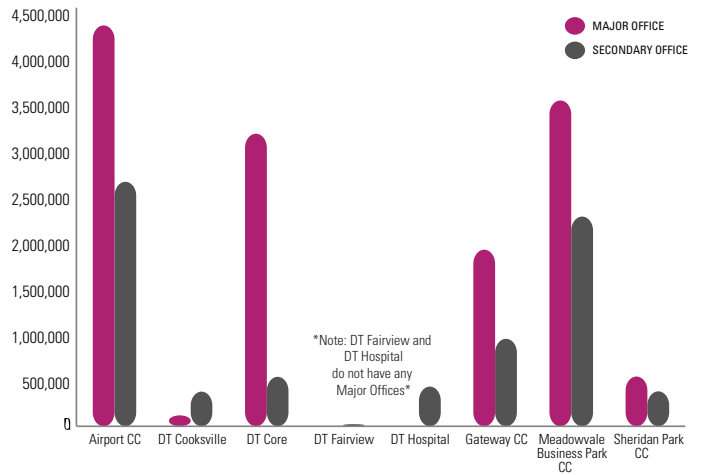
**Office Directory 2014**

# 2014 HIGHLIGHTS

## KEY FACTS

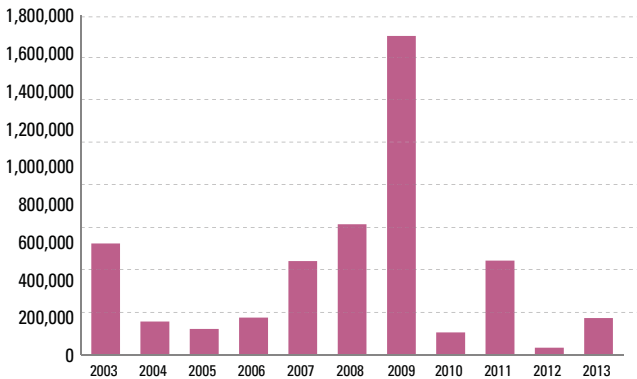
- 441 Centres that include 590 office buildings
- 83 Major Office and 507 Secondary Office buildings
- Total Office GFA of 2.65 million m<sup>2</sup> (28.57 million ft<sup>2</sup>)
- Major Office buildings contain 1.47 million m<sup>2</sup> (15.84 million ft<sup>2</sup>)

MAJOR AND SECONDARY OFFICES GFA(ft<sup>2</sup>)  
CORPORATE CENTRES AND DOWNTOWN



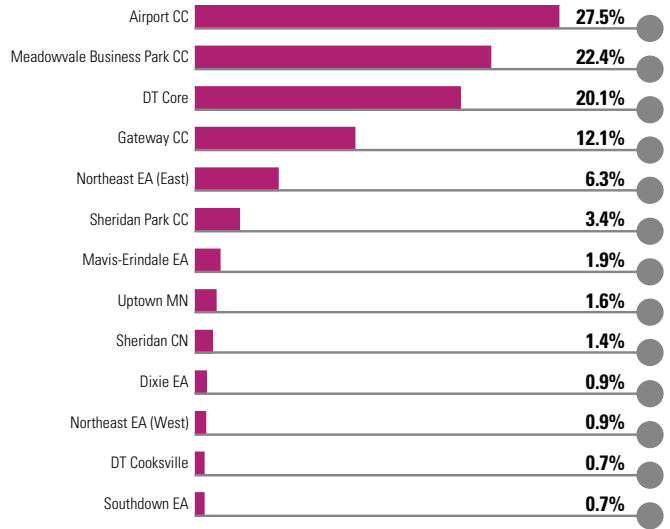
Major Office buildings comprise  
**55.5%**  
of the City's total office space (GFA)

CITY WIDE OFFICE ABSORPTION GFA(ft<sup>2</sup>)  
2003-2013



VIEW THE KML AT [MISSISSAUGA.CA/DATA](http://MISSISSAUGA.CA/DATA)

PERCENTAGE OF MAJOR OFFICE GFA  
BY CHARACTER AREA, CITY WIDE



## Introduction

The Office Directory includes information on office development that is built, under construction or for which a building permit has been issued as of September 30, 2013.

The directory is based on an inventory conducted by the Policy Planning Division and provides information on all major and secondary office buildings in the City of Mississauga. Medical buildings and office buildings with retail uses have also been included. Information is not provided on:

- Industrial malls that may have accommodation for a variety of industrial and office uses, or
- Buildings that are primarily industrial or warehousing, with an office component.

All office buildings are organized by office centres. Some centres include multiple buildings in the event that they share common facilities (e.g. parking), or represent a phased development on one property.

Summary statistics based on office type and geography (character areas) are also provided in this directory.

## A Guide to Using this Data

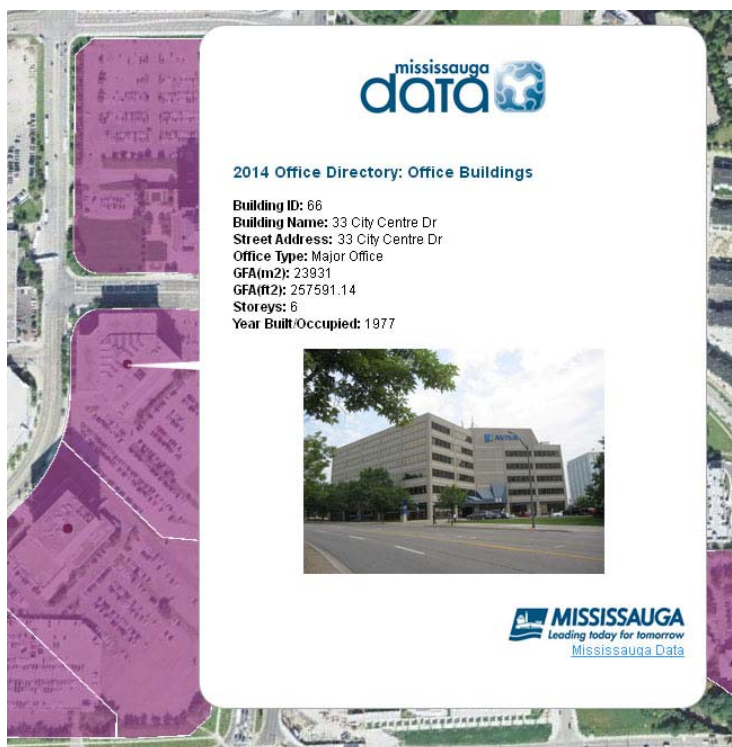


Figure 1: Feature Class Representation Example

This data is structured into two feature classes: buildings and centres. A feature class is a grouping of like items. These feature classes are also represented and delivered in a KML file format and can be viewed in mapping software such as Google Earth, ESRI ArcExplorer and many others. Figure 1 illustrates the two feature classes: buildings (represented as dots) and centres (represented as polygons). Most mapping software applications will allow you to click on any one of these features to display the attributes of an individual building or centre.

This example also shows how multiple buildings are located on one centre. We record the individual attributes of each building in this case as well as the centre.

### Buildings Feature Class:

This feature class contains major office buildings and secondary office buildings.

### Centres Feature Class:

A centre generally represents a site where one or more office buildings exist. The centre table provides data that are common for all buildings on the site (i.e. zoning, designation, total parking etc.). A centre may represent a development that is only partially built.

### Attributes:

The following is a description for each data attribute provided in this directory:

| Attribute                              | Description  |
|--|--|
| Centre ID                              | A unique number per site.  |
| Building ID                            | A unique number assigned to each building.   |
| Character Area                         | As provided by the Mississauga Official Plan. Please refer to the Mississauga Official Plan for the most up to date source of this information.  |
| Ward                                   | Municipal ward that the centre is located within.  |
| Designation                            | Land use designation as provided by the Mississauga Official Plan. Please refer to the Mississauga Official Plan for the most up to date source of this information.   |
| Zoning                                 | Zoning category (By-law 0225-2007). Please refer to the Mississauga Zoning By-Law official document for the most up to date source of this information.  |
| General Location                       | The general location of the centre (i.e. major intersection).  |
| Number of Buildings                    | Number of office buildings included in the centre.   |
| Office Type                            | Major office or secondary office.  |
| Building Name                          | Name given to the office building (i.e. Bell Mobility, Airway Centre), if a name exists. Not all buildings are named.  |
| Address                                | Address number for the building and street name recorded at the time of construction.  |
| Parking Spaces                         | Number of parking spaces assigned to the office for the entire centre.   |
| Site Area (ha/ac)                      | The net site area of development as provided by the Site Plan or other sources. The net site area is the gross site area minus undevelopable lands (examples of undevelopable lands may include: lands below top of bank, a wood lot, or a lot widening). The net site area is provided in hectares and acres.   |
| GFA (m <sup>2</sup> /ft <sup>2</sup> ) | Gross Floor Area (GFA) of an office building.<br>Where available the Zoning By-law definition of the Non-Residential GFA is reported, however, it is important to note that GFA definitions have changed over the years and GFA data were obtained from a number of different sources. In some instances, the data in the Office Inventory may not reflect zoning by-law definitions. Gross floor area non-residential is generally defined in the Zoning By-law as the total area of each floor above or below established grade, measured from the exterior of the outside walls excluding stairwells, washrooms, elevators, mechanical and electrical equipment, area for the collection or storage of disposable or recyclable waste, parking areas, lunch rooms, lounges or fitness rooms. The gross floor area is provided in square meters and square feet. |

| Attribute   | Description  |
|---|--|
| Total Centre GFA (m <sup>2</sup> /ft <sup>2</sup> ) | Sum of the GFA of all office buildings included in the Centre. Provided in square meters and square feet.  |
| Storeys   | Total number of storeys of the building.   |
| FSI   | Floor Space Index (FSI) - is the ratio of the gross floor area of all buildings on the site to the net developable area of that site.  |
| Year Built/Occupied                                 | Year in which construction of the building was completed or an occupancy permit was issued. For older buildings this information might be not available, or the date is approximate. |
| Building Picture                                    | Displays the picture of the office building. For some buildings pictures are not available.  |

In some records estimates were made, or information was not provided. This occurs in some older developments where planning and building files were not available. In these cases some of the GFA figures, and subsequently FSI, were not available due to difficulty in obtaining this information. Similarly some of the site areas were estimated given the best information available at the time.

## Definitions

Office types in this directory:

| Office Type      | Description  |
|------------------|--|
| Major Office     | Major Office is generally defined as freestanding office building of 10,000 m <sup>2</sup> or greater.       |
| Secondary Office | Secondary Office means business, professional, and administrative offices, less than 10,000 m <sup>2</sup> . |

The data released as a part of this package is a summarised version of the complete database. Please contact us if you require further information about a particular development.

## Statistics

The following tables present office space (GFA) by character area, for both major and secondary offices.

**Table 1: Office Space (GFA) by Character Area for Major Office - 2014**

| <b>Character Area</b>       | <b>Office Type</b> | <b>Total GFA(m<sup>2</sup>)</b> | <b>Total GFA(ft<sup>2</sup>)</b> | <b>Percentage of Total GFA</b> |
|-----------------------------|--------------------|---------------------------------|----------------------------------|--------------------------------|
| Airport CC                  | Major Office       | 404,703.25                      | 4,356,189.53                     | 27.5%                          |
| Meadowvale Business Park CC | Major Office       | 328,953.48                      | 3,540,825.81                     | 22.4%                          |
| DT Core                     | Major Office       | 295,352.00                      | 3,179,142.47                     | 20.1%                          |
| Gateway CC                  | Major Office       | 178,262.52                      | 1,918,801.75                     | 12.1%                          |
| Northeast EA (East)         | Major Office       | 93,214.00                       | 1,003,347.14                     | 6.3%                           |
| Sheridan Park CC            | Major Office       | 50,252.00                       | 540,908.03                       | 3.4%                           |
| Mavis-Erindale EA           | Major Office       | 28,645.00                       | 308,332.21                       | 1.9%                           |
| Uptown MN                   | Major Office       | 24,220.00                       | 260,701.91                       | 1.6%                           |
| Sheridan CN                 | Major Office       | 20,246.00                       | 217,926.13                       | 1.4%                           |
| Dixie EA                    | Major Office       | 13,461.00                       | 144,893.00                       | 0.9%                           |
| Northeast EA (West)         | Major Office       | 12,729.50                       | 137,019.20                       | 0.9%                           |
| DT Cooksville               | Major Office       | 10,904.00                       | 117,369.68                       | 0.7%                           |
| Southdown EA                | Major Office       | 10,859.00                       | 116,885.30                       | 0.7%                           |
| <b>City Total</b>           |                    | <b>1,471,801.75</b>             | <b>15,842,342.16</b>             | <b>100.0%</b>                  |

**Table 2: Office Space (GFA) by Character Area for Secondary Office - 2014**

| Character Area                 | Office Type      | Total GFA(m <sup>2</sup> ) | Total GFA(ft <sup>2</sup> ) |
|--------------------------------|------------------|----------------------------|-----------------------------|
| Clarkson Village CN            | Secondary Office | 3,827.17                   | 41,195.32                   |
| Malton CN                      | Secondary Office | 1,657.41                   | 17,840.21                   |
| Meadowvale CN                  | Secondary Office | 8,190.00                   | 88,156.43                   |
| Port Credit CN                 | Secondary Office | 13,747.78                  | 147,979.87                  |
| Rathwood-Applewood CN          | Secondary Office | 5,373.25                   | 57,837.18                   |
| Sheridan CN                    | Secondary Office | 5,212.00                   | 56,101.50                   |
| South Common CN                | Secondary Office | 3,735.00                   | 40,203.21                   |
| Streetsville CN                | Secondary Office | 9,213.40                   | 99,172.21                   |
| <b>Community Nodes Total</b>   |                  | <b>50,956.01</b>           | <b>548,485.93</b>           |
| DT Cooksville                  | Secondary Office | 34,926.74                  | 375,948.30                  |
| DT Core                        | Secondary Office | 49,900.00                  | 537,119.13                  |
| DT Fairview                    | Secondary Office | 2,111.00                   | 22,722.61                   |
| DT Hospital                    | Secondary Office | 40,047.80                  | 431,070.93                  |
| <b>Downtown Total</b>          |                  | <b>126,985.54</b>          | <b>1,366,860.98</b>         |
| Dixie EA                       | Secondary Office | 29,116.57                  | 313,408.15                  |
| Gateway EA (East)              | Secondary Office | 57,729.94                  | 621,399.90                  |
| Gateway EA (West)              | Secondary Office | 50,983.91                  | 548,786.24                  |
| Mavis-Erindale EA              | Secondary Office | 33,270.24                  | 358,117.88                  |
| Northeast EA (East)            | Secondary Office | 54,794.00                  | 589,797.71                  |
| Northeast EA (West)            | Secondary Office | 90,329.63                  | 972,300.04                  |
| Southdown EA                   | Secondary Office | 2,517.32                   | 27,096.21                   |
| Western Business Park EA       | Secondary Office | 12,956.00                  | 139,457.22                  |
| <b>Employment Areas Total</b>  |                  | <b>331,697.61</b>          | <b>3,570,363.36</b>         |
| Airport CC                     | Secondary Office | 246,939.35                 | 2,658,033.04                |
| Gateway CC                     | Secondary Office | 88,340.09                  | 950,884.81                  |
| Meadowvale Business Park CC    | Secondary Office | 211,777.32                 | 2,279,552.10                |
| Sheridan Park CC               | Secondary Office | 35,247.06                  | 379,396.20                  |
| <b>Corporate Centres Total</b> |                  | <b>582,303.82</b>          | <b>6,267,866.15</b>         |
| Central Erin Mills MN          | Secondary Office | 6,251.00                   | 67,285.20                   |
| Uptown MN                      | Secondary Office | 1,989.00                   | 21,409.42                   |
| <b>Major Nodes Total</b>       |                  | <b>8,240.00</b>            | <b>88,694.62</b>            |
| Applewood NHD                  | Secondary Office | 6,834.85                   | 73,569.71                   |
| Central Erin Mills NHD         | Secondary Office | 7,825.00                   | 84,227.60                   |
| Clarkson - Lorne Park NHD      | Secondary Office | 2,589.47                   | 27,872.82                   |
| Cooksville NHD (East)          | Secondary Office | 5,683.69                   | 61,178.73                   |

| <b>Character Area</b>              | <b>Office Type</b> | <b>Total GFA(m<sup>2</sup>)</b> | <b>Total GFA(ft<sup>2</sup>)</b> |
|------------------------------------|--------------------|---------------------------------|----------------------------------|
| Cooksville NHD (West)              | Secondary Office   | 11,049.81                       | 118,939.16                       |
| East Credit NHD                    | Secondary Office   | 708.00                          | 7,620.85                         |
| Erindale NHD                       | Secondary Office   | 8,114.00                        | 87,338.37                        |
| Fairview NHD                       | Secondary Office   | 255.90                          | 2,754.48                         |
| Lakeview NHD                       | Secondary Office   | 978.10                          | 10,528.18                        |
| Lisgar NHD                         | Secondary Office   | 210.00                          | 2,260.42                         |
| Malton NHD                         | Secondary Office   | 134.00                          | 1,442.36                         |
| Meadowvale Village NHD             | Secondary Office   | 3,863.03                        | 41,581.31                        |
| Mineola NHD                        | Secondary Office   | 15,527.83                       | 167,140.17                       |
| Port Credit NHD (East)             | Secondary Office   | 5,118.00                        | 55,089.69                        |
| Port Credit NHD (West)             | Secondary Office   | 1,066.40                        | 11,478.63                        |
| Rathwood NHD                       | Secondary Office   | 685.83                          | 7,382.21                         |
| Sheridan NHD                       | Secondary Office   | 890.00                          | 9,579.88                         |
| Streetsville NHD                   | Secondary Office   | 1,198.54                        | 12,900.98                        |
| <b>Neighbourhoods Total</b>        |                    | <b>72,732.45</b>                | <b>782,885.58</b>                |
| Airport SPA                        | Secondary Office   | 9,238.00                        | 99,437.00                        |
| <b>Special Purpose Areas Total</b> |                    | <b>9,238.00</b>                 | <b>99,437.00</b>                 |
| <b>City Total</b>                  |                    | <b>1,182,153.43</b>             | <b>12,724,593.65</b>             |



**Table 3: Total Office Space (GFA) by Character Area - 2014**

| <b>Character Area</b>          | <b>Total GFA(m<sup>2</sup>)</b> | <b>Total GFA(ft<sup>2</sup>)</b> |
|--------------------------------|---------------------------------|----------------------------------|
| Clarkson Village CN            | 3,827.17                        | 41,195.32                        |
| Malton CN                      | 1,657.41                        | 17,840.21                        |
| Meadowvale CN                  | 8,190.00                        | 88,156.43                        |
| Port Credit CN                 | 13,747.78                       | 147,979.87                       |
| Rathwood-Applewood CN          | 5,373.25                        | 57,837.18                        |
| Sheridan CN                    | 25,458.00                       | 274,027.63                       |
| South Common CN                | 3,735.00                        | 40,203.21                        |
| Streetsville CN                | 9,213.40                        | 99,172.21                        |
| <b>Community Nodes Total</b>   | <b>71,202.01</b>                | <b>766,412.06</b>                |
| DT Cooksville                  | 45,830.74                       | 493,317.98                       |
| DT Core                        | 345,252.00                      | 3,716,261.60                     |
| DT Fairview                    | 2,111.00                        | 22,722.61                        |
| DT Hospital                    | 40,047.80                       | 431,070.93                       |
| <b>Downtown Total</b>          | <b>433,241.54</b>               | <b>4,663,373.12</b>              |
| Dixie EA                       | 42,577.57                       | 458,301.15                       |
| Gateway EA (East)              | 57,729.94                       | 621,399.90                       |
| Gateway EA (West)              | 50,983.91                       | 548,786.24                       |
| Mavis-Erindale EA              | 61,915.24                       | 666,450.10                       |
| Northeast EA (East)            | 148,008.00                      | 1,593,144.85                     |
| Northeast EA (West)            | 103,059.13                      | 1,109,319.24                     |
| Southdown EA                   | 13,376.32                       | 143,981.51                       |
| Western Business Park EA       | 12,956.00                       | 139,457.22                       |
| <b>Employment Areas Total</b>  | <b>490,606.11</b>               | <b>5,280,840.21</b>              |
| Airport CC                     | 651,642.60                      | 7,014,222.57                     |
| Gateway CC                     | 266,602.61                      | 2,869,686.57                     |
| Meadowvale Business Park CC    | 540,730.80                      | 5,820,377.91                     |
| Sheridan Park CC               | 85,499.06                       | 920,304.22                       |
| <b>Corporate Centres Total</b> | <b>1,544,475.07</b>             | <b>16,624,591.26</b>             |
| Central Erin Mills MN          | 6,251.00                        | 67,285.20                        |
| Uptown MN                      | 26,209.00                       | 282,111.33                       |
| <b>Major Nodes Total</b>       | <b>32,460.00</b>                | <b>349,396.53</b>                |
| Applewood NHD                  | 6,834.85                        | 73,569.71                        |
| Central Erin Mills NHD         | 7,825.00                        | 84,227.60                        |
| Clarkson - Lorne Park NHD      | 2,589.47                        | 27,872.82                        |
| Cooksville NHD (East)          | 5,683.69                        | 61,178.73                        |

| <b>Character Area</b>              | <b>Total GFA(m<sup>2</sup>)</b> | <b>Total GFA(ft<sup>2</sup>)</b> |
|------------------------------------|---------------------------------|----------------------------------|
| Cooksville NHD (West)              | 11,049.81                       | 118,939.16                       |
| East Credit NHD                    | 708.00                          | 7,620.85                         |
| Erindale NHD                       | 8,114.00                        | 87,338.37                        |
| Fairview NHD                       | 255.90                          | 2,754.48                         |
| Lakeview NHD                       | 978.10                          | 10,528.18                        |
| Lisgar NHD                         | 210.00                          | 2,260.42                         |
| Malton NHD                         | 134.00                          | 1,442.36                         |
| Meadowvale Village NHD             | 3,863.03                        | 41,581.31                        |
| Mineola NHD                        | 15,527.83                       | 167,140.17                       |
| Port Credit NHD (East)             | 5,118.00                        | 55,089.69                        |
| Port Credit NHD (West)             | 1,066.40                        | 11,478.63                        |
| Rathwood NHD                       | 685.83                          | 7,382.21                         |
| Sheridan NHD                       | 890.00                          | 9,579.88                         |
| Streetsville NHD                   | 1,198.54                        | 12,900.98                        |
| <b>Neighbourhoods Total</b>        | <b>72,732.45</b>                | <b>782,885.58</b>                |
| Airport SPA                        | 9,238.00                        | 99,437.00                        |
| <b>Special Purpose Areas Total</b> | <b>9,238.00</b>                 | <b>99,437.00</b>                 |
| <b>City Total</b>                  | <b>2,653,955.18</b>             | <b>28,566,935.81</b>             |

**Table 4: Major Office Space (GFA) in Corporate Centres and Downtown - 2014**

| <b>Character Area</b>       | <b>Office Type</b> | <b>Total GFA(m<sup>2</sup>)</b> | <b>Total GFA(ft<sup>2</sup>)</b> | <b>Percentage of Total GFA</b> |
|-----------------------------|--------------------|---------------------------------|----------------------------------|--------------------------------|
| Airport CC                  | Major Office       | 404,703.25                      | 4,356,189.53                     | 31.9%                          |
| DT Cooksville               | Major Office       | 10,904.00                       | 117,369.68                       | 0.9%                           |
| DT Core                     | Major Office       | 295,352.00                      | 3,179,142.47                     | 23.3%                          |
| Gateway CC                  | Major Office       | 178,262.52                      | 1,918,801.75                     | 14.1%                          |
| Meadowvale Business Park CC | Major Office       | 328,953.48                      | 3,540,825.81                     | 25.9%                          |
| Sheridan Park CC            | Major Office       | 50,252.00                       | 540,908.03                       | 4.0%                           |
| <b>Total</b>                |                    | <b>1,268,427.25</b>             | <b>13,653,237.26</b>             | <b>100.0%</b>                  |

**Table 4: Major Office Space (GFA) in Corporate Centres and Downtown - 2014**

| <b>Character Area</b>       | <b>Office Type</b> | <b>Total GFA(m<sup>2</sup>)</b> | <b>Total GFA(ft<sup>2</sup>)</b> | <b>Percentage of Total GFA</b> |
|-----------------------------|--------------------|---------------------------------|----------------------------------|--------------------------------|
| Airport CC                  | Major Office       | 404,703.25                      | 4,356,189.53                     | 31.9%                          |
| DT Cooksville               | Major Office       | 10,904.00                       | 117,369.68                       | 0.9%                           |
| DT Core                     | Major Office       | 295,352.00                      | 3,179,142.47                     | 23.3%                          |
| Gateway CC                  | Major Office       | 178,262.52                      | 1,918,801.75                     | 14.1%                          |
| Meadowvale Business Park CC | Major Office       | 328,953.48                      | 3,540,825.81                     | 25.9%                          |
| Sheridan Park CC            | Major Office       | 50,252.00                       | 540,908.03                       | 4.0%                           |
| <b>Total</b>                |                    | <b>1,268,427.25</b>             | <b>13,653,237.26</b>             | <b>100.0%</b>                  |

**Table 5: Total Office Space (GFA) in Corporate Centres and Downtown - 2014**

| <b>Character Area</b>       | <b>Office Type</b> | <b>Total GFA(m<sup>2</sup>)</b> | <b>Total GFA (ft<sup>2</sup>)</b> |
|-----------------------------|--------------------|---------------------------------|-----------------------------------|
| Airport CC                  | Major Office       | 404,703.25                      | 4,356,189.53                      |
| Airport CC                  | Secondary Office   | 246,939.35                      | 2,658,033.04                      |
| DT Cooksville               | Major Office       | 10,904.00                       | 117,369.68                        |
| DT Cooksville               | Secondary Office   | 34,926.74                       | 375,948.30                        |
| DT Core                     | Major Office       | 295,352.00                      | 3,179,142.47                      |
| DT Core                     | Secondary Office   | 49,900.00                       | 537,119.13                        |
| DT Fairview                 | Secondary Office   | 2,111.00                        | 22,722.61                         |
| DT Hospital                 | Secondary Office   | 40,047.80                       | 431,070.93                        |
| Gateway CC                  | Major Office       | 178,262.52                      | 1,918,801.75                      |
| Gateway CC                  | Secondary Office   | 88,340.09                       | 950,884.81                        |
| Meadowvale Business Park CC | Major Office       | 328,953.48                      | 3,540,825.81                      |
| Meadowvale Business Park CC | Secondary Office   | 211,777.32                      | 2,279,552.10                      |
| Sheridan Park CC            | Major Office       | 50,252.00                       | 540,908.03                        |
| Sheridan Park CC            | Secondary Office   | 35,247.06                       | 379,396.20                        |
| <b>Total</b>                |                    | <b>1,977,716.61</b>             | <b>21,287,964.38</b>              |

**Table 6: Total Office Space (GFA) by Office Type - City Wide - 2014**

| <b>Office Type</b> | <b>Total GFA(m<sup>2</sup>)</b> | <b>Total GFA(ft<sup>2</sup>)</b> | <b>Percentage of Total GFA</b> |
|--------------------|---------------------------------|----------------------------------|--------------------------------|
| Major Office       | 1,471,801.75                    | 15,842,342.16                    | 55.5%                          |
| Secondary Office   | 1,182,153.43                    | 12,724,593.61                    | 44.5%                          |
| <b>Total</b>       | <b>2,653,955.18</b>             | <b>28,566,935.77</b>             | <b>100.0%</b>                  |

# Office Directory 2014

## Centre

|                          |                          |                                    |         |
|--------------------------|--------------------------|------------------------------------|---------|
| <b>Centre ID:</b>        | 1                        | <b>Site Area (ha):</b>             | 1.433   |
| <b>Character Area:</b>   | Northeast EA (East)      | <b>Site Area (ac):</b>             | 3.54    |
| <b>Ward:</b>             | 5                        | <b>Total GFA (sqm):</b>            | 15,167  |
| <b>General Location:</b> | Airport Rd & Highway 409 | <b>Total GFA (sqft):</b>           | 163,256 |
| <b>Designation:</b>      | Business Employment      | <b>FSI:</b>                        | 1.06    |
| <b>Zoning:</b>           | E2-68                    | <b>Parking Spaces:</b>             | 1,875   |
|                          |                          | <b>Number of Office Buildings:</b> | 1       |

## Building

|                          |                  |                             |         |
|--------------------------|------------------|-----------------------------|---------|
| <b>Building ID:</b>      | 1                | <b>GFA (sqm):</b>           | 15,167  |
| <b>Building Name:</b>    | Airway Centre II | <b>GFA (sqft):</b>          | 163,256 |
| <b>Building Address:</b> | 5915 Airport Rd  | <b>Storeys:</b>             | 11      |
| <b>Office Type:</b>      | Major Office     | <b>Year Built/Occupied:</b> | 1983    |



# Office Directory 2014

## Centre

|                          |                          |                                    |         |
|--------------------------|--------------------------|------------------------------------|---------|
| <b>Centre ID:</b>        | 2                        | <b>Site Area (ha):</b>             | 1.420   |
| <b>Character Area:</b>   | Northeast EA (East)      | <b>Site Area (ac):</b>             | 3.51    |
| <b>Ward:</b>             | 5                        | <b>Total GFA (sqm):</b>            | 14,300  |
| <b>General Location:</b> | Airport Rd & Highway 409 | <b>Total GFA (sqft):</b>           | 153,924 |
| <b>Designation:</b>      | Business Employment      | <b>FSI:</b>                        | 1.01    |
| <b>Zoning:</b>           | E2-68                    | <b>Parking Spaces:</b>             | 559     |
|                          |                          | <b>Number of Office Buildings:</b> | 1       |

## Building

|                          |                   |                             |         |
|--------------------------|-------------------|-----------------------------|---------|
| <b>Building ID:</b>      | 375               | <b>GFA (sqm):</b>           | 14,300  |
| <b>Building Name:</b>    | Airway Centre III | <b>GFA (sqft):</b>          | 153,924 |
| <b>Building Address:</b> | 5925 Airport Rd   | <b>Storeys:</b>             | 10      |
| <b>Office Type:</b>      | Major Office      | <b>Year Built/Occupied:</b> | 1983    |





# Office Directory 2014

## Centre

|                          |                          |                                    |               |
|--------------------------|--------------------------|------------------------------------|---------------|
| <b>Centre ID:</b>        | 3                        | <b>Site Area (ha):</b>             | 1.310         |
| <b>Character Area:</b>   | Northeast EA (East)      | <b>Site Area (ac):</b>             | 3.24          |
| <b>Ward:</b>             | 5                        | <b>Total GFA (sqm):</b>            | 15,791        |
| <b>General Location:</b> | Airport Rd & Highway 409 | <b>Total GFA (sqft):</b>           | 169,973       |
| <b>Designation:</b>      | Business Employment      | <b>FSI:</b>                        | 1.21          |
| <b>Zoning:</b>           | E2-68                    | <b>Parking Spaces:</b>             | Not Available |
|                          |                          | <b>Number of Office Buildings:</b> | 1             |

## Building

|                          |                  |                             |         |
|--------------------------|------------------|-----------------------------|---------|
| <b>Building ID:</b>      | 376              | <b>GFA (sqm):</b>           | 15,791  |
| <b>Building Name:</b>    | Airway Centre IV | <b>GFA (sqft):</b>          | 169,973 |
| <b>Building Address:</b> | 5935 Airport Rd  | <b>Storeys:</b>             | 11      |
| <b>Office Type:</b>      | Major Office     | <b>Year Built/Occupied:</b> | 1988    |



# Office Directory 2014

## Centre

|                          |                          |                                    |               |
|--------------------------|--------------------------|------------------------------------|---------------|
| <b>Centre ID:</b>        | 4                        | <b>Site Area (ha):</b>             | 2.764         |
| <b>Character Area:</b>   | Northeast EA (East)      | <b>Site Area (ac):</b>             | 6.83          |
| <b>Ward:</b>             | 5                        | <b>Total GFA (sqm):</b>            | 17,028        |
| <b>General Location:</b> | Airport Rd & Highway 409 | <b>Total GFA (sqft):</b>           | 183,288       |
| <b>Designation:</b>      | Business Employment      | <b>FSI:</b>                        | 0.62          |
| <b>Zoning:</b>           | E2-68                    | <b>Parking Spaces:</b>             | Not Available |
|                          |                          | <b>Number of Office Buildings:</b> | 1             |

## Building

|                          |                 |                             |         |
|--------------------------|-----------------|-----------------------------|---------|
| <b>Building ID:</b>      | 377             | <b>GFA (sqm):</b>           | 17,028  |
| <b>Building Name:</b>    | Airway Centre I | <b>GFA (sqft):</b>          | 183,288 |
| <b>Building Address:</b> | 5945 Airport Rd | <b>Storeys:</b>             | 3       |
| <b>Office Type:</b>      | Major Office    | <b>Year Built/Occupied:</b> | 1989    |



# Office Directory 2014

## Centre

|                          |                                    |                                    |               |
|--------------------------|------------------------------------|------------------------------------|---------------|
| <b>Centre ID:</b>        | 5                                  | <b>Site Area (ha):</b>             | 1.863         |
| <b>Character Area:</b>   | Northeast EA (East)                | <b>Site Area (ac):</b>             | 4.60          |
| <b>Ward:</b>             | 5                                  | <b>Total GFA (sqm):</b>            | 8,528         |
| <b>General Location:</b> | SE corner Airport Rd & American Dr | <b>Total GFA (sqft):</b>           | 91,795        |
| <b>Designation:</b>      | Business Employment                | <b>FSI:</b>                        | 0.46          |
| <b>Zoning:</b>           | E2-38                              | <b>Parking Spaces:</b>             | Not Available |
|                          |                                    | <b>Number of Office Buildings:</b> | 2             |

## Building

|                          |  |                             |        |
|--------------------------|--|-----------------------------|--------|
| <b>Building ID:</b>      | 3  | <b>GFA (sqm):</b>           | 3,149  |
| <b>Building Name:</b>    | Building "B" - Orlando Airport Business Park | <b>GFA (sqft):</b>          | 33,896 |
| <b>Building Address:</b> | 6205 Airport Rd                              | <b>Storeys:</b>             | 3      |
| <b>Office Type:</b>      | Secondary Office                             | <b>Year Built/Occupied:</b> | 1968   |



## Office Directory 2014

### Centre

|                          |                                    |                                    |               |
|--------------------------|------------------------------------|------------------------------------|---------------|
| <b>Centre ID:</b>        | 5                                  | <b>Site Area (ha):</b>             | 1.863         |
| <b>Character Area:</b>   | Northeast EA (East)                | <b>Site Area (ac):</b>             | 4.60          |
| <b>Ward:</b>             | 5                                  | <b>Total GFA (sqm):</b>            | 8,528         |
| <b>General Location:</b> | SE corner Airport Rd & American Dr | <b>Total GFA (sqft):</b>           | 91,795        |
| <b>Designation:</b>      | Business Employment                | <b>FSI:</b>                        | 0.46          |
| <b>Zoning:</b>           | E2-38                              | <b>Parking Spaces:</b>             | Not Available |
|                          |                                    | <b>Number of Office Buildings:</b> | 2             |

### Building

|                          |  |                             |        |
|--------------------------|--|-----------------------------|--------|
| <b>Building ID:</b>      | 2  | <b>GFA (sqm):</b>           | 5,379  |
| <b>Building Name:</b>    | Building "A" - Orlando Airport Business Park | <b>GFA (sqft):</b>          | 57,899 |
| <b>Building Address:</b> | 6205 Airport Rd                              | <b>Storeys:</b>             | 5      |
| <b>Office Type:</b>      | Secondary Office                             | <b>Year Built/Occupied:</b> | 1971   |



# Office Directory 2014

## Centre

|                          |                                 |                                    |         |
|--------------------------|---------------------------------|------------------------------------|---------|
| <b>Centre ID:</b>        | 6                               | <b>Site Area (ha):</b>             | 1.319   |
| <b>Character Area:</b>   | Northeast EA (East)             | <b>Site Area (ac):</b>             | 3.26    |
| <b>Ward:</b>             | 5                               | <b>Total GFA (sqm):</b>            | 10,767  |
| <b>General Location:</b> | ES Airport Rd, N of American Dr | <b>Total GFA (sqft):</b>           | 115,895 |
| <b>Designation:</b>      | Business Employment             | <b>FSI:</b>                        | 0.82    |
| <b>Zoning:</b>           | E2-38                           | <b>Parking Spaces:</b>             | 176     |
|                          |                                 | <b>Number of Office Buildings:</b> | 1       |

## Building

|                          |                                   |                             |         |
|--------------------------|-----------------------------------|-----------------------------|---------|
| <b>Building ID:</b>      | 7                                 | <b>GFA (sqm):</b>           | 10,767  |
| <b>Building Name:</b>    | Orlando Executive Centre - Bldg I | <b>GFA (sqft):</b>          | 115,895 |
| <b>Building Address:</b> | 6299 Airport Rd                   | <b>Storeys:</b>             | 7       |
| <b>Office Type:</b>      | Major Office                      | <b>Year Built/Occupied:</b> | 1975    |



# Office Directory 2014

## Centre

|                          |                                 |                                    |               |
|--------------------------|---------------------------------|------------------------------------|---------------|
| <b>Centre ID:</b>        | 7                               | <b>Site Area (ha):</b>             | 0.785         |
| <b>Character Area:</b>   | Northeast EA (East)             | <b>Site Area (ac):</b>             | 1.94          |
| <b>Ward:</b>             | 5                               | <b>Total GFA (sqm):</b>            | 6,995         |
| <b>General Location:</b> | ES Airport Rd, N of American Dr | <b>Total GFA (sqft):</b>           | 75,294        |
| <b>Designation:</b>      | Business Employment             | <b>FSI:</b>                        | 0.89          |
| <b>Zoning:</b>           | E2-38                           | <b>Parking Spaces:</b>             | Not Available |
|                          |                                 | <b>Number of Office Buildings:</b> | 1             |

## Building

|                          |                                  |                             |        |
|--------------------------|----------------------------------|-----------------------------|--------|
| <b>Building ID:</b>      | 379                              | <b>GFA (sqm):</b>           | 6,995  |
| <b>Building Name:</b>    | Orlando Executive Centre-Bldg II | <b>GFA (sqft):</b>          | 75,294 |
| <b>Building Address:</b> | 6303 Airport Rd                  | <b>Storeys:</b>             | 5      |
| <b>Office Type:</b>      | Secondary Office                 | <b>Year Built/Occupied:</b> | 1981   |



# Office Directory 2014

## Centre

|                          |                                |                                    |               |
|--------------------------|--------------------------------|------------------------------------|---------------|
| <b>Centre ID:</b>        | 8                              | <b>Site Area (ha):</b>             | 0.181         |
| <b>Character Area:</b>   | Northeast EA (East)            | <b>Site Area (ac):</b>             | 0.45          |
| <b>Ward:</b>             | 5                              | <b>Total GFA (sqm):</b>            | 1,161         |
| <b>General Location:</b> | ES Airport Rd, S of Orlando Dr | <b>Total GFA (sqft):</b>           | 12,497        |
| <b>Designation:</b>      | Business Employment            | <b>FSI:</b>                        | 0.64          |
| <b>Zoning:</b>           | E2-38                          | <b>Parking Spaces:</b>             | Not Available |
|                          |                                | <b>Number of Office Buildings:</b> | 1             |

## Building

|                          |                  |                             |        |
|--------------------------|------------------|-----------------------------|--------|
| <b>Building ID:</b>      | 8                | <b>GFA (sqm):</b>           | 1,161  |
| <b>Building Name:</b>    |                  | <b>GFA (sqft):</b>          | 12,497 |
| <b>Building Address:</b> | 6465 Airport Rd  | <b>Storeys:</b>             | 2      |
| <b>Office Type:</b>      | Secondary Office | <b>Year Built/Occupied:</b> | 1973   |



# Office Directory 2014

## Centre

|                          |                                |                                    |        |
|--------------------------|--------------------------------|------------------------------------|--------|
| <b>Centre ID:</b>        | 9                              | <b>Site Area (ha):</b>             | 1.139  |
| <b>Character Area:</b>   | Northeast EA (East)            | <b>Site Area (ac):</b>             | 2.82   |
| <b>Ward:</b>             | 5                              | <b>Total GFA (sqm):</b>            | 5,585  |
| <b>General Location:</b> | ES Airport Rd, S of Orlando Dr | <b>Total GFA (sqft):</b>           | 60,116 |
| <b>Designation:</b>      | Business Employment            | <b>FSI:</b>                        | 0.49   |
| <b>Zoning:</b>           | E2-38                          | <b>Parking Spaces:</b>             | 245    |
|                          |                                | <b>Number of Office Buildings:</b> | 1      |

## Building

|                          |                  |                             |        |
|--------------------------|------------------|-----------------------------|--------|
| <b>Building ID:</b>      | 9                | <b>GFA (sqm):</b>           | 5,585  |
| <b>Building Name:</b>    |                  | <b>GFA (sqft):</b>          | 60,116 |
| <b>Building Address:</b> | 6509 Airport Rd  | <b>Storeys:</b>             | 2      |
| <b>Office Type:</b>      | Secondary Office | <b>Year Built/Occupied:</b> | 1982   |





# Office Directory 2014

## Centre

|                          |                                   |                                    |        |
|--------------------------|-----------------------------------|------------------------------------|--------|
| <b>Centre ID:</b>        | 10                                | <b>Site Area (ha):</b>             | 1.863  |
| <b>Character Area:</b>   | Northeast EA (East)               | <b>Site Area (ac):</b>             | 4.60   |
| <b>Ward:</b>             | 5                                 | <b>Total GFA (sqm):</b>            | 6,231  |
| <b>General Location:</b> | NE corner Airport Rd & Orlando Dr | <b>Total GFA (sqft):</b>           | 67,070 |
| <b>Designation:</b>      | Business Employment               | <b>FSI:</b>                        | 0.33   |
| <b>Zoning:</b>           | E2-38                             | <b>Parking Spaces:</b>             | 200    |
|                          |                                   | <b>Number of Office Buildings:</b> | 1      |

## Building

|                          |                       |                             |        |
|--------------------------|-----------------------|-----------------------------|--------|
| <b>Building ID:</b>      | 10                    | <b>GFA (sqm):</b>           | 6,231  |
| <b>Building Name:</b>    | Airport Business Park | <b>GFA (sqft):</b>          | 67,070 |
| <b>Building Address:</b> | 6655 Airport Rd       | <b>Storeys:</b>             | 1      |
| <b>Office Type:</b>      | Secondary Office      | <b>Year Built/Occupied:</b> | 1987   |



# Office Directory 2014

## Centre

|                          |                                     |                                    |         |
|--------------------------|-------------------------------------|------------------------------------|---------|
| <b>Centre ID:</b>        | 11                                  | <b>Site Area (ha):</b>             | 3.214   |
| <b>Character Area:</b>   | Northeast EA (East)                 | <b>Site Area (ac):</b>             | 7.94    |
| <b>Ward:</b>             | 5                                   | <b>Total GFA (sqm):</b>            | 22,849  |
| <b>General Location:</b> | SE corner Airport Rd & Northeast Dr | <b>Total GFA (sqft):</b>           | 245,945 |
| <b>Designation:</b>      | Business Employment                 | <b>FSI:</b>                        | 0.71    |
| <b>Zoning:</b>           | E2-38                               | <b>Parking Spaces:</b>             | 480     |
|                          |                                     | <b>Number of Office Buildings:</b> | 3       |

## Building

|                          |                            |                             |         |
|--------------------------|----------------------------|-----------------------------|---------|
| <b>Building ID:</b>      | 14                         | <b>GFA (sqm):</b>           | 10,128  |
| <b>Building Name:</b>    | Airport Executive Centre I | <b>GFA (sqft):</b>          | 109,017 |
| <b>Building Address:</b> | 6725 Airport Rd            | <b>Storeys:</b>             | 7       |
| <b>Office Type:</b>      | Major Office               | <b>Year Built/Occupied:</b> | 1985    |



# Office Directory 2014

## Centre

|                          |                                     |                                    |         |
|--------------------------|-------------------------------------|------------------------------------|---------|
| <b>Centre ID:</b>        | 11                                  | <b>Site Area (ha):</b>             | 3.214   |
| <b>Character Area:</b>   | Northeast EA (East)                 | <b>Site Area (ac):</b>             | 7.94    |
| <b>Ward:</b>             | 5                                   | <b>Total GFA (sqm):</b>            | 22,849  |
| <b>General Location:</b> | SE corner Airport Rd & Northeast Dr | <b>Total GFA (sqft):</b>           | 245,945 |
| <b>Designation:</b>      | Business Employment                 | <b>FSI:</b>                        | 0.71    |
| <b>Zoning:</b>           | E2-38                               | <b>Parking Spaces:</b>             | 480     |
|                          |                                     | <b>Number of Office Buildings:</b> | 3       |

## Building

|                          |                          |                             |        |
|--------------------------|--------------------------|-----------------------------|--------|
| <b>Building ID:</b>      | 11                       | <b>GFA (sqm):</b>           | 2,688  |
| <b>Building Name:</b>    | Airport Executive Centre | <b>GFA (sqft):</b>          | 28,933 |
| <b>Building Address:</b> | 6695 Airport Rd          | <b>Storeys:</b>             | 2      |
| <b>Office Type:</b>      | Secondary Office         | <b>Year Built/Occupied:</b> | 1984   |



# Office Directory 2014

## Centre

|                          |                                     |                                    |         |
|--------------------------|-------------------------------------|------------------------------------|---------|
| <b>Centre ID:</b>        | 11                                  | <b>Site Area (ha):</b>             | 3.214   |
| <b>Character Area:</b>   | Northeast EA (East)                 | <b>Site Area (ac):</b>             | 7.94    |
| <b>Ward:</b>             | 5                                   | <b>Total GFA (sqm):</b>            | 22,849  |
| <b>General Location:</b> | SE corner Airport Rd & Northeast Dr | <b>Total GFA (sqft):</b>           | 245,945 |
| <b>Designation:</b>      | Business Employment                 | <b>FSI:</b>                        | 0.71    |
| <b>Zoning:</b>           | E2-38                               | <b>Parking Spaces:</b>             | 480     |
|                          |                                     | <b>Number of Office Buildings:</b> | 3       |

## Building

|                          |                             |                             |         |
|--------------------------|-----------------------------|-----------------------------|---------|
| <b>Building ID:</b>      | 13                          | <b>GFA (sqm):</b>           | 10,033  |
| <b>Building Name:</b>    | Airport Executive Centre II | <b>GFA (sqft):</b>          | 107,994 |
| <b>Building Address:</b> | 6715 Airport Rd             | <b>Storeys:</b>             | 6       |
| <b>Office Type:</b>      | Major Office                | <b>Year Built/Occupied:</b> | 1988    |



# Office Directory 2014

## Centre

|                          |                                  |                                    |        |
|--------------------------|----------------------------------|------------------------------------|--------|
| <b>Centre ID:</b>        | 12                               | <b>Site Area (ha):</b>             | 0.718  |
| <b>Character Area:</b>   | Northeast EA (West)              | <b>Site Area (ac):</b>             | 1.77   |
| <b>Ward:</b>             | 5                                | <b>Total GFA (sqm):</b>            | 3,407  |
| <b>General Location:</b> | SW corner Airport Rd & Slough St | <b>Total GFA (sqft):</b>           | 36,673 |
| <b>Designation:</b>      | Business Employment              | <b>FSI:</b>                        | 0.47   |
| <b>Zoning:</b>           | E2-38                            | <b>Parking Spaces:</b>             | 120    |
|                          |                                  | <b>Number of Office Buildings:</b> | 1      |

## Building

|                          |                  |                             |        |
|--------------------------|------------------|-----------------------------|--------|
| <b>Building ID:</b>      | 15               | <b>GFA (sqm):</b>           | 3,407  |
| <b>Building Name:</b>    |                  | <b>GFA (sqft):</b>          | 36,673 |
| <b>Building Address:</b> | 7420 Airport Rd  | <b>Storeys:</b>             | 2      |
| <b>Office Type:</b>      | Secondary Office | <b>Year Built/Occupied:</b> | 1986   |



## Office Directory 2014

### Centre

|                          |                                  |                                    |               |
|--------------------------|----------------------------------|------------------------------------|---------------|
| <b>Centre ID:</b>        | 14                               | <b>Site Area (ha):</b>             | 0.452         |
| <b>Character Area:</b>   | Northeast EA (West)              | <b>Site Area (ac):</b>             | 1.12          |
| <b>Ward:</b>             | 5                                | <b>Total GFA (sqm):</b>            | 2,230         |
| <b>General Location:</b> | SE corner Alstep Dr & Menway Crt | <b>Total GFA (sqft):</b>           | 24,004        |
| <b>Designation:</b>      | Business Employment              | <b>FSI:</b>                        | 0.49          |
| <b>Zoning:</b>           | E2                               | <b>Parking Spaces:</b>             | Not Available |
|                          |                                  | <b>Number of Office Buildings:</b> | 1             |

### Building

|                          |                  |                             |        |
|--------------------------|------------------|-----------------------------|--------|
| <b>Building ID:</b>      | 18               | <b>GFA (sqm):</b>           | 2,230  |
| <b>Building Name:</b>    | 1804 Alstep      | <b>GFA (sqft):</b>          | 24,004 |
| <b>Building Address:</b> | 1804 Alstep Dr   | <b>Storeys:</b>             | 2      |
| <b>Office Type:</b>      | Secondary Office | <b>Year Built/Occupied:</b> | 1990   |



## Office Directory 2014

### Centre

|                          |  |                                    |               |
|--------------------------|--|------------------------------------|---------------|
| <b>Centre ID:</b>        | 16                                       | <b>Site Area (ha):</b>             | 5.321         |
| <b>Character Area:</b>   | Meadowvale Business Park CC              | <b>Site Area (ac):</b>             | 13.15         |
| <b>Ward:</b>             | 11                                       | <b>Total GFA (sqm):</b>            | 14,119        |
| <b>General Location:</b> | SE corner Argentia Rd and Mississauga Rd | <b>Total GFA (sqft):</b>           | 151,976       |
| <b>Designation:</b>      | Business Employment                      | <b>FSI:</b>                        | 0.27          |
| <b>Zoning:</b>           | E1                                       | <b>Parking Spaces:</b>             | Not Available |
|                          |  | <b>Number of Office Buildings:</b> | 1             |

### Building

|                          |                  |                             |               |
|--------------------------|------------------|-----------------------------|---------------|
| <b>Building ID:</b>      | 20               | <b>GFA (sqm):</b>           | 14,119        |
| <b>Building Name:</b>    | Wal-Mart Canada  | <b>GFA (sqft):</b>          | 151,976       |
| <b>Building Address:</b> | 1940 Argentia Rd | <b>Storeys:</b>             | 1             |
| <b>Office Type:</b>      | Major Office     | <b>Year Built/Occupied:</b> | Not Available |



## Office Directory 2014

### Centre

|                          |  |                                    |         |
|--------------------------|--|------------------------------------|---------|
| <b>Centre ID:</b>        | 17                                     | <b>Site Area (ha):</b>             | 5.412   |
| <b>Character Area:</b>   | Meadowvale Business Park CC            | <b>Site Area (ac):</b>             | 13.37   |
| <b>Ward:</b>             | 9                                      | <b>Total GFA (sqm):</b>            | 23,244  |
| <b>General Location:</b> | SW corner Argentia Rd & Mississauga Rd | <b>Total GFA (sqft):</b>           | 250,196 |
| <b>Designation:</b>      | Business Employment                    | <b>FSI:</b>                        | 0.43    |
| <b>Zoning:</b>           | E1                                     | <b>Parking Spaces:</b>             | 836     |
|                          |  | <b>Number of Office Buildings:</b> | 5       |

### Building

|                          |                                     |                             |        |
|--------------------------|-------------------------------------|-----------------------------|--------|
| <b>Building ID:</b>      | 23                                  | <b>GFA (sqm):</b>           | 4,350  |
| <b>Building Name:</b>    | Meadowvale Corporate Centre Plaza 1 | <b>GFA (sqft):</b>          | 46,823 |
| <b>Building Address:</b> | 2000 Argentia Rd                    | <b>Storeys:</b>             | 4      |
| <b>Office Type:</b>      | Secondary Office                    | <b>Year Built/Occupied:</b> | 1977   |





## Office Directory 2014

### Centre

|                          |  |                                    |         |
|--------------------------|--|------------------------------------|---------|
| <b>Centre ID:</b>        | 17                                     | <b>Site Area (ha):</b>             | 5.412   |
| <b>Character Area:</b>   | Meadowvale Business Park CC            | <b>Site Area (ac):</b>             | 13.37   |
| <b>Ward:</b>             | 9                                      | <b>Total GFA (sqm):</b>            | 23,244  |
| <b>General Location:</b> | SW corner Argentia Rd & Mississauga Rd | <b>Total GFA (sqft):</b>           | 250,196 |
| <b>Designation:</b>      | Business Employment                    | <b>FSI:</b>                        | 0.43    |
| <b>Zoning:</b>           | E1                                     | <b>Parking Spaces:</b>             | 836     |
|                          |  | <b>Number of Office Buildings:</b> | 5       |

### Building

|                          |                                     |                             |        |
|--------------------------|-------------------------------------|-----------------------------|--------|
| <b>Building ID:</b>      | 21                                  | <b>GFA (sqm):</b>           | 4,350  |
| <b>Building Name:</b>    | Meadowvale Corporate Centre Plaza 2 | <b>GFA (sqft):</b>          | 46,823 |
| <b>Building Address:</b> | 2000 Argentia Rd                    | <b>Storeys:</b>             | 4      |
| <b>Office Type:</b>      | Secondary Office                    | <b>Year Built/Occupied:</b> | 1974   |



# Office Directory 2014

## Centre

|                          |  |                                    |         |
|--------------------------|--|------------------------------------|---------|
| <b>Centre ID:</b>        | 17                                     | <b>Site Area (ha):</b>             | 5.412   |
| <b>Character Area:</b>   | Meadowvale Business Park CC            | <b>Site Area (ac):</b>             | 13.37   |
| <b>Ward:</b>             | 9                                      | <b>Total GFA (sqm):</b>            | 23,244  |
| <b>General Location:</b> | SW corner Argentia Rd & Mississauga Rd | <b>Total GFA (sqft):</b>           | 250,196 |
| <b>Designation:</b>      | Business Employment                    | <b>FSI:</b>                        | 0.43    |
| <b>Zoning:</b>           | E1                                     | <b>Parking Spaces:</b>             | 836     |
|                          |  | <b>Number of Office Buildings:</b> | 5       |

## Building

|                          |                                     |                             |        |
|--------------------------|-------------------------------------|-----------------------------|--------|
| <b>Building ID:</b>      | 22                                  | <b>GFA (sqm):</b>           | 4,350  |
| <b>Building Name:</b>    | Meadowvale Corporate Centre Plaza 4 | <b>GFA (sqft):</b>          | 46,823 |
| <b>Building Address:</b> | 2000 Argentia Rd                    | <b>Storeys:</b>             | 4      |
| <b>Office Type:</b>      | Secondary Office                    | <b>Year Built/Occupied:</b> | 1974   |



## Office Directory 2014

### Centre

|                          |  |                                    |         |
|--------------------------|--|------------------------------------|---------|
| <b>Centre ID:</b>        | 17                                     | <b>Site Area (ha):</b>             | 5.412   |
| <b>Character Area:</b>   | Meadowvale Business Park CC            | <b>Site Area (ac):</b>             | 13.37   |
| <b>Ward:</b>             | 9                                      | <b>Total GFA (sqm):</b>            | 23,244  |
| <b>General Location:</b> | SW corner Argentia Rd & Mississauga Rd | <b>Total GFA (sqft):</b>           | 250,196 |
| <b>Designation:</b>      | Business Employment                    | <b>FSI:</b>                        | 0.43    |
| <b>Zoning:</b>           | E1                                     | <b>Parking Spaces:</b>             | 836     |
|                          |  | <b>Number of Office Buildings:</b> | 5       |

### Building

|                          |                                     |                             |        |
|--------------------------|-------------------------------------|-----------------------------|--------|
| <b>Building ID:</b>      | 25                                  | <b>GFA (sqm):</b>           | 4,350  |
| <b>Building Name:</b>    | Meadowvale Corporate Centre Plaza 3 | <b>GFA (sqft):</b>          | 46,823 |
| <b>Building Address:</b> | 2000 Argentia Rd                    | <b>Storeys:</b>             | 4      |
| <b>Office Type:</b>      | Secondary Office                    | <b>Year Built/Occupied:</b> | 1975   |



# Office Directory 2014

## Centre

|                          |  |                                    |         |
|--------------------------|--|------------------------------------|---------|
| <b>Centre ID:</b>        | 17                                     | <b>Site Area (ha):</b>             | 5.412   |
| <b>Character Area:</b>   | Meadowvale Business Park CC            | <b>Site Area (ac):</b>             | 13.37   |
| <b>Ward:</b>             | 9                                      | <b>Total GFA (sqm):</b>            | 23,244  |
| <b>General Location:</b> | SW corner Argentia Rd & Mississauga Rd | <b>Total GFA (sqft):</b>           | 250,196 |
| <b>Designation:</b>      | Business Employment                    | <b>FSI:</b>                        | 0.43    |
| <b>Zoning:</b>           | E1                                     | <b>Parking Spaces:</b>             | 836     |
|                          |  | <b>Number of Office Buildings:</b> | 5       |

## Building

|                          |                                     |                             |        |
|--------------------------|-------------------------------------|-----------------------------|--------|
| <b>Building ID:</b>      | 24                                  | <b>GFA (sqm):</b>           | 5,844  |
| <b>Building Name:</b>    | Meadowvale Corporate Centre Plaza 5 | <b>GFA (sqft):</b>          | 62,904 |
| <b>Building Address:</b> | 2000 Argentia Rd                    | <b>Storeys:</b>             | 4      |
| <b>Office Type:</b>      | Secondary Office                    | <b>Year Built/Occupied:</b> | 1975   |



## Office Directory 2014

### Centre

|                          |                                       |                                    |        |
|--------------------------|---------------------------------------|------------------------------------|--------|
| <b>Centre ID:</b>        | 18                                    | <b>Site Area (ha):</b>             | 1.425  |
| <b>Character Area:</b>   | Meadowvale Business Park CC           | <b>Site Area (ac):</b>             | 3.52   |
| <b>Ward:</b>             | 9                                     | <b>Total GFA (sqm):</b>            | 5,937  |
| <b>General Location:</b> | NS Argentia Rd, W of Turner Valley Rd | <b>Total GFA (sqft):</b>           | 63,905 |
| <b>Designation:</b>      | Business Employment                   | <b>FSI:</b>                        | 0.42   |
| <b>Zoning:</b>           | E2-1                                  | <b>Parking Spaces:</b>             | 245    |
|                          |                                       | <b>Number of Office Buildings:</b> | 1      |

### Building

|                          |                  |                             |        |
|--------------------------|------------------|-----------------------------|--------|
| <b>Building ID:</b>      | 26               | <b>GFA (sqm):</b>           | 5,937  |
| <b>Building Name:</b>    |                  | <b>GFA (sqft):</b>          | 63,905 |
| <b>Building Address:</b> | 2121 Argentia Rd | <b>Storeys:</b>             | 4      |
| <b>Office Type:</b>      | Secondary Office | <b>Year Built/Occupied:</b> | 1980   |



## Office Directory 2014

### Centre

|                          |  |                                    |        |
|--------------------------|--|------------------------------------|--------|
| <b>Centre ID:</b>        | 19   | <b>Site Area (ha):</b>             | 0.809  |
| <b>Character Area:</b>   | Meadowvale Business Park CC                        | <b>Site Area (ac):</b>             | 2.00   |
| <b>Ward:</b>             | 9  | <b>Total GFA (sqm):</b>            | 3,148  |
| <b>General Location:</b> | N of Erin Mills Pky, E of Canadian Pacific Railway | <b>Total GFA (sqft):</b>           | 33,885 |
| <b>Designation:</b>      | Business Employment                                | <b>FSI:</b>                        | 0.39   |
| <b>Zoning:</b>           | E2-29  | <b>Parking Spaces:</b>             | 101    |
|                          |  | <b>Number of Office Buildings:</b> | 1      |

### Building

|                          |                  |                             |           |
|--------------------------|------------------|-----------------------------|-----------|
| <b>Building ID:</b>      | 27               | <b>GFA (sqm):</b>           | 3,148     |
| <b>Building Name:</b>    | UFCW Local 175   | <b>GFA (sqft):</b>          | 33,885    |
| <b>Building Address:</b> | 2200 Argentia Rd | <b>Storeys:</b>             | 2         |
| <b>Office Type:</b>      | Secondary Office | <b>Year Built/Occupied:</b> | 1984/2005 |



## Office Directory 2014

### Centre

|                          |                                  |                                    |         |
|--------------------------|----------------------------------|------------------------------------|---------|
| <b>Centre ID:</b>        | 20                               | <b>Site Area (ha):</b>             | 2.434   |
| <b>Character Area:</b>   | Meadowvale Business Park CC      | <b>Site Area (ac):</b>             | 6.02    |
| <b>Ward:</b>             | 9                                | <b>Total GFA (sqm):</b>            | 12,704  |
| <b>General Location:</b> | Argentia Rd, W of Mississauga Rd | <b>Total GFA (sqft):</b>           | 136,745 |
| <b>Designation:</b>      | Business Employment              | <b>FSI:</b>                        | 0.52    |
| <b>Zoning:</b>           | E2-1                             | <b>Parking Spaces:</b>             | 503     |
|                          |                                  | <b>Number of Office Buildings:</b> | 1       |

### Building

|                          |                  |                             |         |
|--------------------------|------------------|-----------------------------|---------|
| <b>Building ID:</b>      | 28               | <b>GFA (sqm):</b>           | 12,704  |
| <b>Building Name:</b>    | Agra Building    | <b>GFA (sqft):</b>          | 136,745 |
| <b>Building Address:</b> | 2233 Argentia Rd | <b>Storeys:</b>             | 4       |
| <b>Office Type:</b>      | Major Office     | <b>Year Built/Occupied:</b> | 1982    |



## Office Directory 2014

### Centre

|                          |                                  |                                    |        |
|--------------------------|----------------------------------|------------------------------------|--------|
| <b>Centre ID:</b>        | 23                               | <b>Site Area (ha):</b>             | 1.721  |
| <b>Character Area:</b>   | Meadowvale Business Park CC      | <b>Site Area (ac):</b>             | 4.25   |
| <b>Ward:</b>             | 9                                | <b>Total GFA (sqm):</b>            | 2,505  |
| <b>General Location:</b> | SW corner Derry Rd & Argentia Rd | <b>Total GFA (sqft):</b>           | 26,964 |
| <b>Designation:</b>      | Business Employment              | <b>FSI:</b>                        | 0.15   |
| <b>Zoning:</b>           | E2-1                             | <b>Parking Spaces:</b>             | 59     |
|                          |                                  | <b>Number of Office Buildings:</b> | 1      |

### Building

|                          |                                     |                             |        |
|--------------------------|-------------------------------------|-----------------------------|--------|
| <b>Building ID:</b>      | 32                                  | <b>GFA (sqm):</b>           | 2,505  |
| <b>Building Name:</b>    | The Richelieu (Landford Meadowvale) | <b>GFA (sqft):</b>          | 26,964 |
| <b>Building Address:</b> | 2476 Argentia Rd                    | <b>Storeys:</b>             | 2      |
| <b>Office Type:</b>      | Secondary Office                    | <b>Year Built/Occupied:</b> | 1991   |





## Office Directory 2014

### Centre

|                          |                                  |                                    |        |
|--------------------------|----------------------------------|------------------------------------|--------|
| <b>Centre ID:</b>        | 24                               | <b>Site Area (ha):</b>             | 1.050  |
| <b>Character Area:</b>   | Meadowvale Business Park CC      | <b>Site Area (ac):</b>             | 2.60   |
| <b>Ward:</b>             | 9                                | <b>Total GFA (sqm):</b>            | 5,005  |
| <b>General Location:</b> | NW corner Derry Rd & Argentia Rd | <b>Total GFA (sqft):</b>           | 53,873 |
| <b>Designation:</b>      | Business Employment              | <b>FSI:</b>                        | 0.48   |
| <b>Zoning:</b>           | E2-1                             | <b>Parking Spaces:</b>             | 159    |
|                          |                                  | <b>Number of Office Buildings:</b> | 1      |

### Building

|                          |                   |                             |        |
|--------------------------|-------------------|-----------------------------|--------|
| <b>Building ID:</b>      | 33                | <b>GFA (sqm):</b>           | 5,005  |
| <b>Building Name:</b>    | Pentagon Building | <b>GFA (sqft):</b>          | 53,873 |
| <b>Building Address:</b> | 2550 Argentia Rd  | <b>Storeys:</b>             | 2      |
| <b>Office Type:</b>      | Secondary Office  | <b>Year Built/Occupied:</b> | 1988   |



## Office Directory 2014

### Centre

|                          |                                  |                                    |        |
|--------------------------|----------------------------------|------------------------------------|--------|
| <b>Centre ID:</b>        | 26                               | <b>Site Area (ha):</b>             | 0.909  |
| <b>Character Area:</b>   | Meadowvale Business Park CC      | <b>Site Area (ac):</b>             | 2.25   |
| <b>Ward:</b>             | 9                                | <b>Total GFA (sqm):</b>            | 1,968  |
| <b>General Location:</b> | WS Argentia Rd , N of Derry Rd W | <b>Total GFA (sqft):</b>           | 21,183 |
| <b>Designation:</b>      | Business Employment              | <b>FSI:</b>                        | 0.22   |
| <b>Zoning:</b>           | E2-24                            | <b>Parking Spaces:</b>             | 103    |
|                          |                                  | <b>Number of Office Buildings:</b> | 1      |

### Building

|                          |                  |                             |        |
|--------------------------|------------------|-----------------------------|--------|
| <b>Building ID:</b>      | 35               | <b>GFA (sqm):</b>           | 1,968  |
| <b>Building Name:</b>    | Maple Leaf       | <b>GFA (sqft):</b>          | 21,183 |
| <b>Building Address:</b> | 2626 Argentia Rd | <b>Storeys:</b>             | 2      |
| <b>Office Type:</b>      | Secondary Office | <b>Year Built/Occupied:</b> | 1987   |



## Office Directory 2014

### Centre

|                          |  |                                    |         |
|--------------------------|--|------------------------------------|---------|
| <b>Centre ID:</b>        | 27                                     | <b>Site Area (ha):</b>             | 2.800   |
| <b>Character Area:</b>   | Gateway CC                             | <b>Site Area (ac):</b>             | 6.92    |
| <b>Ward:</b>             | 5                                      | <b>Total GFA (sqm):</b>            | 14,823  |
| <b>General Location:</b> | SE corner Britannia Rd W & Avebury Ave | <b>Total GFA (sqft):</b>           | 159,553 |
| <b>Designation:</b>      | Business Employment                    | <b>FSI:</b>                        | 0.53    |
| <b>Zoning:</b>           | E1                                     | <b>Parking Spaces:</b>             | 557     |
|                          |  | <b>Number of Office Buildings:</b> | 1       |

### Building

|                          |                 |                             |         |
|--------------------------|-----------------|-----------------------------|---------|
| <b>Building ID:</b>      | 36              | <b>GFA (sqm):</b>           | 14,823  |
| <b>Building Name:</b>    | Britannia Place | <b>GFA (sqft):</b>          | 159,553 |
| <b>Building Address:</b> | 5995 Avebury Rd | <b>Storeys:</b>             | 9       |
| <b>Office Type:</b>      | Major Office    | <b>Year Built/Occupied:</b> | 1991    |



## Office Directory 2014

### Centre

|                          |                                     |                                    |        |
|--------------------------|-------------------------------------|------------------------------------|--------|
| <b>Centre ID:</b>        | 31                                  | <b>Site Area (ha):</b>             | 0.446  |
| <b>Character Area:</b>   | Gateway EA (East)                   | <b>Site Area (ac):</b>             | 1.10   |
| <b>Ward:</b>             | 5                                   | <b>Total GFA (sqm):</b>            | 2,147  |
| <b>General Location:</b> | NS of Brunel Rd, E of Hurontario St | <b>Total GFA (sqft):</b>           | 23,110 |
| <b>Designation:</b>      | Business Employment                 | <b>FSI:</b>                        | 0.48   |
| <b>Zoning:</b>           | E2                                  | <b>Parking Spaces:</b>             | 68     |
|                          |                                     | <b>Number of Office Buildings:</b> | 1      |

### Building

|                          |                  |                             |        |
|--------------------------|------------------|-----------------------------|--------|
| <b>Building ID:</b>      | 44               | <b>GFA (sqm):</b>           | 2,147  |
| <b>Building Name:</b>    | Diblasio Group   | <b>GFA (sqft):</b>          | 23,110 |
| <b>Building Address:</b> | 111 Brunel Rd    | <b>Storeys:</b>             | 2      |
| <b>Office Type:</b>      | Secondary Office | <b>Year Built/Occupied:</b> | 1988   |



# Office Directory 2014

## Centre

|                          |                                     |                                    |        |
|--------------------------|-------------------------------------|------------------------------------|--------|
| <b>Centre ID:</b>        | 32                                  | <b>Site Area (ha):</b>             | 0.327  |
| <b>Character Area:</b>   | Gateway EA (East)                   | <b>Site Area (ac):</b>             | 0.81   |
| <b>Ward:</b>             | 5                                   | <b>Total GFA (sqm):</b>            | 1,431  |
| <b>General Location:</b> | NS of Brunel Rd, E of Hurontario St | <b>Total GFA (sqft):</b>           | 15,403 |
| <b>Designation:</b>      | Business Employment                 | <b>FSI:</b>                        | 0.44   |
| <b>Zoning:</b>           | E2-96                               | <b>Parking Spaces:</b>             | 52     |
|                          |                                     | <b>Number of Office Buildings:</b> | 1      |

## Building

|                          |                  |                             |        |
|--------------------------|------------------|-----------------------------|--------|
| <b>Building ID:</b>      | 45               | <b>GFA (sqm):</b>           | 1,431  |
| <b>Building Name:</b>    | Diblasio Group   | <b>GFA (sqft):</b>          | 15,403 |
| <b>Building Address:</b> | 141 Brunel Rd    | <b>Storeys:</b>             | 2      |
| <b>Office Type:</b>      | Secondary Office | <b>Year Built/Occupied:</b> | 1989   |



## Office Directory 2014

### Centre

|                          |                                      |                                    |        |
|--------------------------|--------------------------------------|------------------------------------|--------|
| <b>Centre ID:</b>        | 33                                   | <b>Site Area (ha):</b>             | 0.501  |
| <b>Character Area:</b>   | Rathwood-Applewood CN                | <b>Site Area (ac):</b>             | 1.24   |
| <b>Ward:</b>             | 3                                    | <b>Total GFA (sqm):</b>            | 3,811  |
| <b>General Location:</b> | SS Burnhamthorpe Rd E, E of Dixie Rd | <b>Total GFA (sqft):</b>           | 41,021 |
| <b>Designation:</b>      | Office                               | <b>FSI:</b>                        | 0.76   |
| <b>Zoning:</b>           | 0                                    | <b>Parking Spaces:</b>             | 139    |
|                          |                                      | <b>Number of Office Buildings:</b> | 1      |

### Building

|                          |                                   |                             |        |
|--------------------------|-----------------------------------|-----------------------------|--------|
| <b>Building ID:</b>      | 46                                | <b>GFA (sqm):</b>           | 3,811  |
| <b>Building Name:</b>    | Burnhamthorpe Professional Centre | <b>GFA (sqft):</b>          | 41,021 |
| <b>Building Address:</b> | 1420 Burnhamthorpe Rd E           | <b>Storeys:</b>             | 4      |
| <b>Office Type:</b>      | Secondary Office                  | <b>Year Built/Occupied:</b> | 1992   |



# Office Directory 2014

## Centre

|                          |                                     |                                    |         |
|--------------------------|-------------------------------------|------------------------------------|---------|
| <b>Centre ID:</b>        | 34                                  | <b>Site Area (ha):</b>             | 1.207   |
| <b>Character Area:</b>   | DT Core                             | <b>Site Area (ac):</b>             | 2.98    |
| <b>Ward:</b>             | 7                                   | <b>Total GFA (sqm):</b>            | 57,513  |
| <b>General Location:</b> | SS Burnhamthorpe Rd W, W Hurontario | <b>Total GFA (sqft):</b>           | 619,065 |
| <b>Designation:</b>      | Downtown Mixed Use                  | <b>FSI:</b>                        | 4.76    |
| <b>Zoning:</b>           | H-CC2{2}                            | <b>Parking Spaces:</b>             | 1,530   |
|                          |                                     | <b>Number of Office Buildings:</b> | 2       |

## Building

|                          |                       |                             |         |
|--------------------------|-----------------------|-----------------------------|---------|
| <b>Building ID:</b>      | 47                    | <b>GFA (sqm):</b>           | 29,723  |
| <b>Building Name:</b>    | Sussex Centre - Phs I | <b>GFA (sqft):</b>          | 319,936 |
| <b>Building Address:</b> | 50 Burnhamthorpe Rd W | <b>Storeys:</b>             | 14      |
| <b>Office Type:</b>      | Major Office          | <b>Year Built/Occupied:</b> | 1987    |



# Office Directory 2014

## Centre

|                          |                                     |                                    |         |
|--------------------------|-------------------------------------|------------------------------------|---------|
| <b>Centre ID:</b>        | 34                                  | <b>Site Area (ha):</b>             | 1.207   |
| <b>Character Area:</b>   | DT Core                             | <b>Site Area (ac):</b>             | 2.98    |
| <b>Ward:</b>             | 7                                   | <b>Total GFA (sqm):</b>            | 57,513  |
| <b>General Location:</b> | SS Burnhamthorpe Rd W, W Hurontario | <b>Total GFA (sqft):</b>           | 619,065 |
| <b>Designation:</b>      | Downtown Mixed Use                  | <b>FSI:</b>                        | 4.76    |
| <b>Zoning:</b>           | H-CC2{2}                            | <b>Parking Spaces:</b>             | 1,530   |
|                          |                                     | <b>Number of Office Buildings:</b> | 2       |

## Building

|                          |                        |                             |         |
|--------------------------|------------------------|-----------------------------|---------|
| <b>Building ID:</b>      | 48                     | <b>GFA (sqm):</b>           | 27,790  |
| <b>Building Name:</b>    | Sussex Centre - Phs II | <b>GFA (sqft):</b>          | 299,129 |
| <b>Building Address:</b> | 90 Burnhamthorpe Rd W  | <b>Storeys:</b>             | 15      |
| <b>Office Type:</b>      | Major Office           | <b>Year Built/Occupied:</b> | 1989    |





## Office Directory 2014

### Centre

|                          |   |                                    |         |
|--------------------------|---|------------------------------------|---------|
| <b>Centre ID:</b>        | 35  | <b>Site Area (ha):</b>             | 1.869   |
| <b>Character Area:</b>   | DT Core                                   | <b>Site Area (ac):</b>             | 4.62    |
| <b>Ward:</b>             | 7   | <b>Total GFA (sqm):</b>            | 13,788  |
| <b>General Location:</b> | SE Burnhamthorpe Rd W & Confederation Pky | <b>Total GFA (sqft):</b>           | 148,413 |
| <b>Designation:</b>      | Downtown Mixed Use                        | <b>FSI:</b>                        | 0.74    |
| <b>Zoning:</b>           | H-CC2{1}                                  | <b>Parking Spaces:</b>             | 478     |
|                          |   | <b>Number of Office Buildings:</b> | 1       |

### Building

|                          |                        |                             |         |
|--------------------------|------------------------|-----------------------------|---------|
| <b>Building ID:</b>      | 49                     | <b>GFA (sqm):</b>           | 13,788  |
| <b>Building Name:</b>    | PHH Centre - Phs I     | <b>GFA (sqft):</b>          | 148,413 |
| <b>Building Address:</b> | 350 Burnhamthorpe Rd W | <b>Storeys:</b>             | 10      |
| <b>Office Type:</b>      | Major Office           | <b>Year Built/Occupied:</b> | 1988    |



# Office Directory 2014

## Centre

|                          |                                       |                                    |        |
|--------------------------|---------------------------------------|------------------------------------|--------|
| <b>Centre ID:</b>        | 36                                    | <b>Site Area (ha):</b>             | 4.628  |
| <b>Character Area:</b>   | Mavis-Erindale EA                     | <b>Site Area (ac):</b>             | 11.44  |
| <b>Ward:</b>             | 6                                     | <b>Total GFA (sqm):</b>            | 5,831  |
| <b>General Location:</b> | SE Burnhamthorpe Rd W & Central Pky W | <b>Total GFA (sqft):</b>           | 62,764 |
| <b>Designation:</b>      | Mixed Use                             | <b>FSI:</b>                        | 0.13   |
| <b>Zoning:</b>           | C3-1                                  | <b>Parking Spaces:</b>             | 225    |
|                          |                                       | <b>Number of Office Buildings:</b> | 1      |

## Building

|                          |                          |                             |        |
|--------------------------|--------------------------|-----------------------------|--------|
| <b>Building ID:</b>      | 50                       | <b>GFA (sqm):</b>           | 5,831  |
| <b>Building Name:</b>    | Erindale Business Centre | <b>GFA (sqft):</b>          | 62,764 |
| <b>Building Address:</b> | 1140 Burnhamthorpe Rd W  | <b>Storeys:</b>             | 2      |
| <b>Office Type:</b>      | Secondary Office         | <b>Year Built/Occupied:</b> | 1986   |



## Office Directory 2014

### Centre

|                          |                                      |                                    |        |
|--------------------------|--------------------------------------|------------------------------------|--------|
| <b>Centre ID:</b>        | 37                                   | <b>Site Area (ha):</b>             | 1.454  |
| <b>Character Area:</b>   | Meadowvale Business Park CC          | <b>Site Area (ac):</b>             | 3.59   |
| <b>Ward:</b>             | 11                                   | <b>Total GFA (sqm):</b>            | 2,944  |
| <b>General Location:</b> | N of Argentia Rd, W of Creditview Rd | <b>Total GFA (sqft):</b>           | 31,689 |
| <b>Designation:</b>      | Business Employment                  | <b>FSI:</b>                        | 0.20   |
| <b>Zoning:</b>           | E2-1                                 | <b>Parking Spaces:</b>             | 104    |
|                          |                                      | <b>Number of Office Buildings:</b> | 1      |

### Building

|                          |                              |                             |        |
|--------------------------|------------------------------|-----------------------------|--------|
| <b>Building ID:</b>      | 51                           | <b>GFA (sqm):</b>           | 2,944  |
| <b>Building Name:</b>    | Ontario Milk Marketing Board | <b>GFA (sqft):</b>          | 31,689 |
| <b>Building Address:</b> | 6780 Campobello Rd           | <b>Storeys:</b>             | 2      |
| <b>Office Type:</b>      | Secondary Office             | <b>Year Built/Occupied:</b> | 1983   |



## Office Directory 2014

### Centre

|                          |                                      |                                    |               |
|--------------------------|--------------------------------------|------------------------------------|---------------|
| <b>Centre ID:</b>        | 38                                   | <b>Site Area (ha):</b>             | 4.299         |
| <b>Character Area:</b>   | Gateway EA (West)                    | <b>Site Area (ac):</b>             | 10.62         |
| <b>Ward:</b>             | 5                                    | <b>Total GFA (sqm):</b>            | 13,542        |
| <b>General Location:</b> | SS Cancross Ct, S of Matheson Blvd W | <b>Total GFA (sqft):</b>           | 145,765       |
| <b>Designation:</b>      | Business Employment                  | <b>FSI:</b>                        | 0.31          |
| <b>Zoning:</b>           | E2                                   | <b>Parking Spaces:</b>             | Not Available |
|                          |                                      | <b>Number of Office Buildings:</b> | 2             |

### Building

|                          |                   |                             |         |
|--------------------------|-------------------|-----------------------------|---------|
| <b>Building ID:</b>      | 52                | <b>GFA (sqm):</b>           | 9,639   |
| <b>Building Name:</b>    | Direct Protect    | <b>GFA (sqft):</b>          | 103,753 |
| <b>Building Address:</b> | 5600 Cancross Crt | <b>Storeys:</b>             | 2       |
| <b>Office Type:</b>      | Secondary Office  | <b>Year Built/Occupied:</b> | 1989    |



## Office Directory 2014

### Centre

|                          |                                      |                                    |               |
|--------------------------|--------------------------------------|------------------------------------|---------------|
| <b>Centre ID:</b>        | 38                                   | <b>Site Area (ha):</b>             | 4.299         |
| <b>Character Area:</b>   | Gateway EA (West)                    | <b>Site Area (ac):</b>             | 10.62         |
| <b>Ward:</b>             | 5                                    | <b>Total GFA (sqm):</b>            | 13,542        |
| <b>General Location:</b> | SS Cancross Ct, S of Matheson Blvd W | <b>Total GFA (sqft):</b>           | 145,765       |
| <b>Designation:</b>      | Business Employment                  | <b>FSI:</b>                        | 0.31          |
| <b>Zoning:</b>           | E2                                   | <b>Parking Spaces:</b>             | Not Available |
|                          |                                      | <b>Number of Office Buildings:</b> | 2             |

### Building

|                          |                   |                             |        |
|--------------------------|-------------------|-----------------------------|--------|
| <b>Building ID:</b>      | 302               | <b>GFA (sqm):</b>           | 3,903  |
| <b>Building Name:</b>    | Intria Items Inc  | <b>GFA (sqft):</b>          | 42,012 |
| <b>Building Address:</b> | 5705 Cancross Crt | <b>Storeys:</b>             | 2      |
| <b>Office Type:</b>      | Secondary Office  | <b>Year Built/Occupied:</b> | 1999   |



## Office Directory 2014

### Centre

|                          |   |                                    |        |
|--------------------------|---|------------------------------------|--------|
| <b>Centre ID:</b>        | 40  | <b>Site Area (ha):</b>             | 0.910  |
| <b>Character Area:</b>   | Gateway EA (West)                           | <b>Site Area (ac):</b>             | 2.25   |
| <b>Ward:</b>             | 5   | <b>Total GFA (sqm):</b>            | 2,787  |
| <b>General Location:</b> | SW quadrant Hurontario St & Matheson Blvd W | <b>Total GFA (sqft):</b>           | 29,999 |
| <b>Designation:</b>      | Business Employment                         | <b>FSI:</b>                        | 0.31   |
| <b>Zoning:</b>           | E2  | <b>Parking Spaces:</b>             | 90     |
|                          |   | <b>Number of Office Buildings:</b> | 1      |

### Building

|                          |                            |                             |        |
|--------------------------|----------------------------|-----------------------------|--------|
| <b>Building ID:</b>      | 53                         | <b>GFA (sqm):</b>           | 2,787  |
| <b>Building Name:</b>    | Canadian Red Cross Society | <b>GFA (sqft):</b>          | 29,999 |
| <b>Building Address:</b> | 5700 Cancross Crt          | <b>Storeys:</b>             | 2      |
| <b>Office Type:</b>      | Secondary Office           | <b>Year Built/Occupied:</b> | 1988   |



# Office Directory 2014

## Centre

|                          |  |                                    |        |
|--------------------------|--|------------------------------------|--------|
| <b>Centre ID:</b>        | 41                                     | <b>Site Area (ha):</b>             | 1.194  |
| <b>Character Area:</b>   | Mavis-Erindale EA                      | <b>Site Area (ac):</b>             | 2.95   |
| <b>Ward:</b>             | 6                                      | <b>Total GFA (sqm):</b>            | 8,594  |
| <b>General Location:</b> | SW Central Pky W & Erindale Station Rd | <b>Total GFA (sqft):</b>           | 92,505 |
| <b>Designation:</b>      | Business Employment                    | <b>FSI:</b>                        | 0.72   |
| <b>Zoning:</b>           | E2-16                                  | <b>Parking Spaces:</b>             | 275    |
|                          |  | <b>Number of Office Buildings:</b> | 1      |

## Building

|                          |                                  |                             |        |
|--------------------------|----------------------------------|-----------------------------|--------|
| <b>Building ID:</b>      | 54                               | <b>GFA (sqm):</b>           | 8,594  |
| <b>Building Name:</b>    | Erinpark Commercial Centre-Phs I | <b>GFA (sqft):</b>          | 92,505 |
| <b>Building Address:</b> | 1100 Central Pky W               | <b>Storeys:</b>             | 2      |
| <b>Office Type:</b>      | Secondary Office                 | <b>Year Built/Occupied:</b> | 1985   |



## Office Directory 2014

### Centre

|                          |                                       |                                    |         |
|--------------------------|---------------------------------------|------------------------------------|---------|
| <b>Centre ID:</b>        | 42                                    | <b>Site Area (ha):</b>             | 2.786   |
| <b>Character Area:</b>   | Mavis-Erindale EA                     | <b>Site Area (ac):</b>             | 6.88    |
| <b>Ward:</b>             | 6                                     | <b>Total GFA (sqm):</b>            | 30,254  |
| <b>General Location:</b> | SW Burnhamthorpe Rd W & Central Pky W | <b>Total GFA (sqft):</b>           | 325,651 |
| <b>Designation:</b>      | Office                                | <b>FSI:</b>                        | 1.09    |
| <b>Zoning:</b>           | O-2                                   | <b>Parking Spaces:</b>             | 1,094   |
|                          |                                       | <b>Number of Office Buildings:</b> | 3       |

### Building

|                          |                                  |                             |        |
|--------------------------|----------------------------------|-----------------------------|--------|
| <b>Building ID:</b>      | 55                               | <b>GFA (sqm):</b>           | 8,110  |
| <b>Building Name:</b>    | Kaneff Corporate Centre - Phs II | <b>GFA (sqft):</b>          | 87,295 |
| <b>Building Address:</b> | 1270 Central Pky W               | <b>Storeys:</b>             | 6      |
| <b>Office Type:</b>      | Secondary Office                 | <b>Year Built/Occupied:</b> | 1988   |





## Office Directory 2014

### Centre

|                          |                                       |                                    |         |
|--------------------------|---------------------------------------|------------------------------------|---------|
| <b>Centre ID:</b>        | 42                                    | <b>Site Area (ha):</b>             | 2.786   |
| <b>Character Area:</b>   | Mavis-Erindale EA                     | <b>Site Area (ac):</b>             | 6.88    |
| <b>Ward:</b>             | 6                                     | <b>Total GFA (sqm):</b>            | 30,254  |
| <b>General Location:</b> | SW Burnhamthorpe Rd W & Central Pky W | <b>Total GFA (sqft):</b>           | 325,651 |
| <b>Designation:</b>      | Office                                | <b>FSI:</b>                        | 1.09    |
| <b>Zoning:</b>           | O-2                                   | <b>Parking Spaces:</b>             | 1,094   |
|                          |                                       | <b>Number of Office Buildings:</b> | 3       |

### Building

|                          |                                   |                             |         |
|--------------------------|-----------------------------------|-----------------------------|---------|
| <b>Building ID:</b>      | 56                                | <b>GFA (sqm):</b>           | 16,744  |
| <b>Building Name:</b>    | Kaneff Corporate Centre - Phs III | <b>GFA (sqft):</b>          | 180,231 |
| <b>Building Address:</b> | 1290 Central Pky W                | <b>Storeys:</b>             | 9       |
| <b>Office Type:</b>      | Major Office                      | <b>Year Built/Occupied:</b> | 1990    |



## Office Directory 2014

### Centre

|                          |                                       |                                    |         |
|--------------------------|---------------------------------------|------------------------------------|---------|
| <b>Centre ID:</b>        | 42                                    | <b>Site Area (ha):</b>             | 2.786   |
| <b>Character Area:</b>   | Mavis-Erindale EA                     | <b>Site Area (ac):</b>             | 6.88    |
| <b>Ward:</b>             | 6                                     | <b>Total GFA (sqm):</b>            | 30,254  |
| <b>General Location:</b> | SW Burnhamthorpe Rd W & Central Pky W | <b>Total GFA (sqft):</b>           | 325,651 |
| <b>Designation:</b>      | Office                                | <b>FSI:</b>                        | 1.09    |
| <b>Zoning:</b>           | O-2                                   | <b>Parking Spaces:</b>             | 1,094   |
|                          |                                       | <b>Number of Office Buildings:</b> | 3       |

### Building

|                          |                                 |                             |        |
|--------------------------|---------------------------------|-----------------------------|--------|
| <b>Building ID:</b>      | 57                              | <b>GFA (sqm):</b>           | 5,400  |
| <b>Building Name:</b>    | Kaneff Corporate Centre - Phs I | <b>GFA (sqft):</b>          | 58,125 |
| <b>Building Address:</b> | 1300 Central Pky W              | <b>Storeys:</b>             | 4      |
| <b>Office Type:</b>      | Secondary Office                | <b>Year Built/Occupied:</b> | 1986   |



## Office Directory 2014

### Centre

|                          |                                     |                                    |        |
|--------------------------|-------------------------------------|------------------------------------|--------|
| <b>Centre ID:</b>        | 43                                  | <b>Site Area (ha):</b>             | 1.390  |
| <b>Character Area:</b>   | Meadowvale Business Park CC         | <b>Site Area (ac):</b>             | 3.43   |
| <b>Ward:</b>             | 9                                   | <b>Total GFA (sqm):</b>            | 1,750  |
| <b>General Location:</b> | NW corner Argentia Rd & Century Ave | <b>Total GFA (sqft):</b>           | 18,837 |
| <b>Designation:</b>      | Business Employment                 | <b>FSI:</b>                        | 0.13   |
| <b>Zoning:</b>           | E2-1                                | <b>Parking Spaces:</b>             | 185    |
|                          |                                     | <b>Number of Office Buildings:</b> | 1      |

### Building

|                          |                  |                             |        |
|--------------------------|------------------|-----------------------------|--------|
| <b>Building ID:</b>      | 58               | <b>GFA (sqm):</b>           | 1,750  |
| <b>Building Name:</b>    |                  | <b>GFA (sqft):</b>          | 18,837 |
| <b>Building Address:</b> | 6700 Century Ave | <b>Storeys:</b>             | 3      |
| <b>Office Type:</b>      | Secondary Office | <b>Year Built/Occupied:</b> | 1979   |



# Office Directory 2014

## Centre

|                          |                                      |                                    |               |
|--------------------------|--------------------------------------|------------------------------------|---------------|
| <b>Centre ID:</b>        | 44                                   | <b>Site Area (ha):</b>             | 1.132         |
| <b>Character Area:</b>   | Meadowvale Business Park CC          | <b>Site Area (ac):</b>             | 2.80          |
| <b>Ward:</b>             | 9                                    | <b>Total GFA (sqm):</b>            | 4,645         |
| <b>General Location:</b> | SW quadrant Mississauga Rd & Hwy 401 | <b>Total GFA (sqft):</b>           | 49,998        |
| <b>Designation:</b>      | Business Employment                  | <b>FSI:</b>                        | 0.41          |
| <b>Zoning:</b>           | E1                                   | <b>Parking Spaces:</b>             | Not Available |
|                          |                                      | <b>Number of Office Buildings:</b> | 1             |

## Building

|                          |                  |                             |        |
|--------------------------|------------------|-----------------------------|--------|
| <b>Building ID:</b>      | 59               | <b>GFA (sqm):</b>           | 4,645  |
| <b>Building Name:</b>    |                  | <b>GFA (sqft):</b>          | 49,998 |
| <b>Building Address:</b> | 6745 Century Ave | <b>Storeys:</b>             | 3      |
| <b>Office Type:</b>      | Secondary Office | <b>Year Built/Occupied:</b> | 1991   |



## Office Directory 2014

### Centre

|                          |                                  |                                    |         |
|--------------------------|----------------------------------|------------------------------------|---------|
| <b>Centre ID:</b>        | 45                               | <b>Site Area (ha):</b>             | 2.309   |
| <b>Character Area:</b>   | Meadowvale Business Park CC      | <b>Site Area (ac):</b>             | 5.71    |
| <b>Ward:</b>             | 9                                | <b>Total GFA (sqm):</b>            | 9,880   |
| <b>General Location:</b> | WS Century Ave, N of Argentia Rd | <b>Total GFA (sqft):</b>           | 106,347 |
| <b>Designation:</b>      | Business Employment              | <b>FSI:</b>                        | 0.43    |
| <b>Zoning:</b>           | E2-1                             | <b>Parking Spaces:</b>             | 191     |
|                          |                                  | <b>Number of Office Buildings:</b> | 2       |

### Building

|                          |                         |                             |        |
|--------------------------|-------------------------|-----------------------------|--------|
| <b>Building ID:</b>      | 62                      | <b>GFA (sqm):</b>           | 4,310  |
| <b>Building Name:</b>    | CGI Information Systems | <b>GFA (sqft):</b>          | 46,392 |
| <b>Building Address:</b> | 6820 Century Ave        | <b>Storeys:</b>             | 2      |
| <b>Office Type:</b>      | Secondary Office        | <b>Year Built/Occupied:</b> | 1979   |



# Office Directory 2014

## Centre

|                          |                                  |                                    |         |
|--------------------------|----------------------------------|------------------------------------|---------|
| <b>Centre ID:</b>        | 45                               | <b>Site Area (ha):</b>             | 2.309   |
| <b>Character Area:</b>   | Meadowvale Business Park CC      | <b>Site Area (ac):</b>             | 5.71    |
| <b>Ward:</b>             | 9                                | <b>Total GFA (sqm):</b>            | 9,880   |
| <b>General Location:</b> | WS Century Ave, N of Argentia Rd | <b>Total GFA (sqft):</b>           | 106,347 |
| <b>Designation:</b>      | Business Employment              | <b>FSI:</b>                        | 0.43    |
| <b>Zoning:</b>           | E2-1                             | <b>Parking Spaces:</b>             | 191     |
|                          |                                  | <b>Number of Office Buildings:</b> | 2       |

## Building

|                          |                    |                             |        |
|--------------------------|--------------------|-----------------------------|--------|
| <b>Building ID:</b>      | 60                 | <b>GFA (sqm):</b>           | 5,570  |
| <b>Building Name:</b>    | Hilti (Canada Ltd) | <b>GFA (sqft):</b>          | 59,955 |
| <b>Building Address:</b> | 6790 Century Ave   | <b>Storeys:</b>             | 4      |
| <b>Office Type:</b>      | Secondary Office   | <b>Year Built/Occupied:</b> | 1987   |



## Office Directory 2014

### Centre

|                          |                                   |                                    |        |
|--------------------------|-----------------------------------|------------------------------------|--------|
| <b>Centre ID:</b>        | 48                                | <b>Site Area (ha):</b>             | 2.146  |
| <b>Character Area:</b>   | Meadowvale Business Park CC       | <b>Site Area (ac):</b>             | 5.30   |
| <b>Ward:</b>             | 9                                 | <b>Total GFA (sqm):</b>            | 8,708  |
| <b>General Location:</b> | W of Mississauga Rd, S of Hwy 401 | <b>Total GFA (sqft):</b>           | 93,732 |
| <b>Designation:</b>      | Business Employment               | <b>FSI:</b>                        | 0.41   |
| <b>Zoning:</b>           | E2-1                              | <b>Parking Spaces:</b>             | 267    |
|                          |                                   | <b>Number of Office Buildings:</b> | 1      |

### Building

|                          |                  |                             |        |
|--------------------------|------------------|-----------------------------|--------|
| <b>Building ID:</b>      | 63               | <b>GFA (sqm):</b>           | 8,708  |
| <b>Building Name:</b>    | Mack Trucks Ltd  | <b>GFA (sqft):</b>          | 93,732 |
| <b>Building Address:</b> | 6860 Century Ave | <b>Storeys:</b>             | 3      |
| <b>Office Type:</b>      | Secondary Office | <b>Year Built/Occupied:</b> | 1980   |



## Office Directory 2014

### Centre

|                          |                                       |                                    |         |
|--------------------------|---------------------------------------|------------------------------------|---------|
| <b>Centre ID:</b>        | 49                                    | <b>Site Area (ha):</b>             | 4.047   |
| <b>Character Area:</b>   | Meadowvale Business Park CC           | <b>Site Area (ac):</b>             | 10.00   |
| <b>Ward:</b>             | 9                                     | <b>Total GFA (sqm):</b>            | 34,234  |
| <b>General Location:</b> | S of Highway 401, W of Mississauga Rd | <b>Total GFA (sqft):</b>           | 368,488 |
| <b>Designation:</b>      | Business Employment                   | <b>FSI:</b>                        | 0.85    |
| <b>Zoning:</b>           | E1                                    | <b>Parking Spaces:</b>             | 897     |
|                          |                                       | <b>Number of Office Buildings:</b> | 2       |

### Building

|                          |                               |                             |         |
|--------------------------|-------------------------------|-----------------------------|---------|
| <b>Building ID:</b>      | 480                           | <b>GFA (sqm):</b>           | 27,679  |
| <b>Building Name:</b>    | First Meadowvale Centre Ph.II | <b>GFA (sqft):</b>          | 297,937 |
| <b>Building Address:</b> | 6925 Century Ave              | <b>Storeys:</b>             | 10      |
| <b>Office Type:</b>      | Major Office                  | <b>Year Built/Occupied:</b> | 2011    |





## Office Directory 2014

### Centre

|                          |                                       |                                    |         |
|--------------------------|---------------------------------------|------------------------------------|---------|
| <b>Centre ID:</b>        | 49                                    | <b>Site Area (ha):</b>             | 4.047   |
| <b>Character Area:</b>   | Meadowvale Business Park CC           | <b>Site Area (ac):</b>             | 10.00   |
| <b>Ward:</b>             | 9                                     | <b>Total GFA (sqm):</b>            | 34,234  |
| <b>General Location:</b> | S of Highway 401, W of Mississauga Rd | <b>Total GFA (sqft):</b>           | 368,488 |
| <b>Designation:</b>      | Business Employment                   | <b>FSI:</b>                        | 0.85    |
| <b>Zoning:</b>           | E1                                    | <b>Parking Spaces:</b>             | 897     |
|                          |                                       | <b>Number of Office Buildings:</b> | 2       |

### Building

|                          |                                      |                             |        |
|--------------------------|--------------------------------------|-----------------------------|--------|
| <b>Building ID:</b>      | 64                                   | <b>GFA (sqm):</b>           | 6,554  |
| <b>Building Name:</b>    | NCR Canada (First Meadowvale Centre) | <b>GFA (sqft):</b>          | 70,551 |
| <b>Building Address:</b> | 6865 Century Ave                     | <b>Storeys:</b>             | 2      |
| <b>Office Type:</b>      | Secondary Office                     | <b>Year Built/Occupied:</b> | 1973   |



# Office Directory 2014

## Centre

|                          |  |                                    |               |
|--------------------------|--|------------------------------------|---------------|
| <b>Centre ID:</b>        | 50   | <b>Site Area (ha):</b>             | 3.443         |
| <b>Character Area:</b>   | DT Core                                    | <b>Site Area (ac):</b>             | 8.51          |
| <b>Ward:</b>             | 4  | <b>Total GFA (sqm):</b>            | 26,514        |
| <b>General Location:</b> | NW corner Robert Speck Pky & Hurontario St | <b>Total GFA (sqft):</b>           | 285,394       |
| <b>Designation:</b>      | Downtown Mixed Use                         | <b>FSI:</b>                        | 0.77          |
| <b>Zoning:</b>           | H-CC2{2}                                   | <b>Parking Spaces:</b>             | Not Available |
|                          |  | <b>Number of Office Buildings:</b> | 1             |

## Building

|                          |                           |                             |         |
|--------------------------|---------------------------|-----------------------------|---------|
| <b>Building ID:</b>      | 65                        | <b>GFA (sqm):</b>           | 26,514  |
| <b>Building Name:</b>    | City Centre Plaza - Phs I | <b>GFA (sqft):</b>          | 285,394 |
| <b>Building Address:</b> | 1 City Centre Dr          | <b>Storeys:</b>             | 16      |
| <b>Office Type:</b>      | Major Office              | <b>Year Built/Occupied:</b> | 1990    |



## Office Directory 2014

### Centre

|                          |   |                                    |         |
|--------------------------|---|------------------------------------|---------|
| <b>Centre ID:</b>        | 51  | <b>Site Area (ha):</b>             | 2.419   |
| <b>Character Area:</b>   | DT Core                                     | <b>Site Area (ac):</b>             | 5.98    |
| <b>Ward:</b>             | 4   | <b>Total GFA (sqm):</b>            | 23,931  |
| <b>General Location:</b> | SE corner Robert Speck Pky & City Centre Dr | <b>Total GFA (sqft):</b>           | 257,591 |
| <b>Designation:</b>      | Downtown Mixed Use                          | <b>FSI:</b>                        | 0.99    |
| <b>Zoning:</b>           | H-CC2{2}                                    | <b>Parking Spaces:</b>             | 516     |
|                          |   | <b>Number of Office Buildings:</b> | 1       |

### Building

|                          |                   |                             |         |
|--------------------------|-------------------|-----------------------------|---------|
| <b>Building ID:</b>      | 66                | <b>GFA (sqm):</b>           | 23,931  |
| <b>Building Name:</b>    | 33 City Centre Dr | <b>GFA (sqft):</b>          | 257,591 |
| <b>Building Address:</b> | 33 City Centre Dr | <b>Storeys:</b>             | 6       |
| <b>Office Type:</b>      | Major Office      | <b>Year Built/Occupied:</b> | 1977    |



# Office Directory 2014

## Centre

|                          |                                       |                                    |         |
|--------------------------|---------------------------------------|------------------------------------|---------|
| <b>Centre ID:</b>        | 52                                    | <b>Site Area (ha):</b>             | 2.883   |
| <b>Character Area:</b>   | DT Core                               | <b>Site Area (ac):</b>             | 7.13    |
| <b>Ward:</b>             | 4                                     | <b>Total GFA (sqm):</b>            | 16,050  |
| <b>General Location:</b> | NW Hurontario St & Burnhamthorpe Rd W | <b>Total GFA (sqft):</b>           | 172,761 |
| <b>Designation:</b>      | Downtown Mixed Use                    | <b>FSI:</b>                        | 0.56    |
| <b>Zoning:</b>           | H-CC2{2}                              | <b>Parking Spaces:</b>             | 562     |
|                          |                                       | <b>Number of Office Buildings:</b> | 1       |

## Building

|                          |                   |                             |         |
|--------------------------|-------------------|-----------------------------|---------|
| <b>Building ID:</b>      | 67                | <b>GFA (sqm):</b>           | 16,050  |
| <b>Building Name:</b>    | 55 City Centre Dr | <b>GFA (sqft):</b>          | 172,761 |
| <b>Building Address:</b> | 55 City Centre Dr | <b>Storeys:</b>             | 11      |
| <b>Office Type:</b>      | Major Office      | <b>Year Built/Occupied:</b> | 1971    |



# Office Directory 2014

## Centre

|                          |                                      |                                    |         |
|--------------------------|--------------------------------------|------------------------------------|---------|
| <b>Centre ID:</b>        | 53                                   | <b>Site Area (ha):</b>             | 1.911   |
| <b>Character Area:</b>   | DT Core                              | <b>Site Area (ac):</b>             | 4.72    |
| <b>Ward:</b>             | 4                                    | <b>Total GFA (sqm):</b>            | 18,227  |
| <b>General Location:</b> | SE corner City Centre Dr & Kariya Dr | <b>Total GFA (sqft):</b>           | 196,194 |
| <b>Designation:</b>      | Downtown Mixed Use                   | <b>FSI:</b>                        | 0.95    |
| <b>Zoning:</b>           | H-CC2{2}                             | <b>Parking Spaces:</b>             | 492     |
|                          |                                      | <b>Number of Office Buildings:</b> | 1       |

## Building

|                          |                   |                             |         |
|--------------------------|-------------------|-----------------------------|---------|
| <b>Building ID:</b>      | 68                | <b>GFA (sqm):</b>           | 18,227  |
| <b>Building Name:</b>    | 77 City Centre Dr | <b>GFA (sqft):</b>          | 196,194 |
| <b>Building Address:</b> | 77 City Centre Dr | <b>Storeys:</b>             | 8       |
| <b>Office Type:</b>      | Major Office      | <b>Year Built/Occupied:</b> | 1989    |



# Office Directory 2014

## Centre

|                          |  |                                    |        |
|--------------------------|--|------------------------------------|--------|
| <b>Centre ID:</b>        | 54                                     | <b>Site Area (ha):</b>             | 1.308  |
| <b>Character Area:</b>   | DT Core                                | <b>Site Area (ac):</b>             | 3.23   |
| <b>Ward:</b>             | 4                                      | <b>Total GFA (sqm):</b>            | 7,618  |
| <b>General Location:</b> | N of Burnhamthorpe Rd, W Hurontario St | <b>Total GFA (sqft):</b>           | 81,999 |
| <b>Designation:</b>      | Downtown Mixed Use                     | <b>FSI:</b>                        | 0.58   |
| <b>Zoning:</b>           | H-CC2{2}                               | <b>Parking Spaces:</b>             | 200    |
|                          |  | <b>Number of Office Buildings:</b> | 1      |

## Building

|                          |                    |                             |        |
|--------------------------|--------------------|-----------------------------|--------|
| <b>Building ID:</b>      | 69                 | <b>GFA (sqm):</b>           | 7,618  |
| <b>Building Name:</b>    | The UCO Building   | <b>GFA (sqft):</b>          | 81,999 |
| <b>Building Address:</b> | 151 City Centre Dr | <b>Storeys:</b>             | 9      |
| <b>Office Type:</b>      | Secondary Office   | <b>Year Built/Occupied:</b> | 1972   |



# Office Directory 2014

## Centre

|                          |   |                                    |         |
|--------------------------|---|------------------------------------|---------|
| <b>Centre ID:</b>        | 55                                      | <b>Site Area (ha):</b>             | 1.873   |
| <b>Character Area:</b>   | DT Core                                 | <b>Site Area (ac):</b>             | 4.63    |
| <b>Ward:</b>             | 4                                       | <b>Total GFA (sqm):</b>            | 21,566  |
| <b>General Location:</b> | SE corner City Centre Dr & Duke of York | <b>Total GFA (sqft):</b>           | 232,134 |
| <b>Designation:</b>      | Downtown Mixed Use                      | <b>FSI:</b>                        | 1.15    |
| <b>Zoning:</b>           | H-CC2{2}                                | <b>Parking Spaces:</b>             | 445     |
|                          |   | <b>Number of Office Buildings:</b> | 1       |

## Building

|                          |                    |                             |         |
|--------------------------|--------------------|-----------------------------|---------|
| <b>Building ID:</b>      | 70                 | <b>GFA (sqm):</b>           | 21,566  |
| <b>Building Name:</b>    | 201 City Centre Dr | <b>GFA (sqft):</b>          | 232,134 |
| <b>Building Address:</b> | 201 City Centre Dr | <b>Storeys:</b>             | 11      |
| <b>Office Type:</b>      | Major Office       | <b>Year Built/Occupied:</b> | 1979    |



## Office Directory 2014

### Centre

|                          |   |                                    |               |
|--------------------------|---|------------------------------------|---------------|
| <b>Centre ID:</b>        | 56  | <b>Site Area (ha):</b>             | 1.974         |
| <b>Character Area:</b>   | DT Core                                       | <b>Site Area (ac):</b>             | 4.88          |
| <b>Ward:</b>             | 4   | <b>Total GFA (sqm):</b>            | 14,307        |
| <b>General Location:</b> | NS Burnhamthorpe Rd W, E of Confederation Pky | <b>Total GFA (sqft):</b>           | 153,999       |
| <b>Designation:</b>      | Downtown Mixed Use                            | <b>FSI:</b>                        | 0.72          |
| <b>Zoning:</b>           | CC2{1}  | <b>Parking Spaces:</b>             | Not Available |
|                          |   | <b>Number of Office Buildings:</b> | 1             |

### Building

|                          |                       |                             |         |
|--------------------------|-----------------------|-----------------------------|---------|
| <b>Building ID:</b>      | 71                    | <b>GFA (sqm):</b>           | 14,307  |
| <b>Building Name:</b>    | Mississauga City Hall | <b>GFA (sqft):</b>          | 153,999 |
| <b>Building Address:</b> | 300 City Centre Dr    | <b>Storeys:</b>             | 12      |
| <b>Office Type:</b>      | Major Office          | <b>Year Built/Occupied:</b> | 1986    |





# Office Directory 2014

## Centre

|                          |                                    |                                    |        |
|--------------------------|------------------------------------|------------------------------------|--------|
| <b>Centre ID:</b>        | 57                                 | <b>Site Area (ha):</b>             | 0.756  |
| <b>Character Area:</b>   | DT Cooksville                      | <b>Site Area (ac):</b>             | 1.87   |
| <b>Ward:</b>             | 7                                  | <b>Total GFA (sqm):</b>            | 6,900  |
| <b>General Location:</b> | NW Dundas St W & Confederation Pky | <b>Total GFA (sqft):</b>           | 74,271 |
| <b>Designation:</b>      | Office                             | <b>FSI:</b>                        | 0.91   |
| <b>Zoning:</b>           | O-13                               | <b>Parking Spaces:</b>             | 173    |
|                          |                                    | <b>Number of Office Buildings:</b> | 1      |

## Building

|                          |                        |                             |        |
|--------------------------|------------------------|-----------------------------|--------|
| <b>Building ID:</b>      | 72                     | <b>GFA (sqm):</b>           | 6,900  |
| <b>Building Name:</b>    |                        | <b>GFA (sqft):</b>          | 74,271 |
| <b>Building Address:</b> | 3050 Confederation Pky | <b>Storeys:</b>             | 6      |
| <b>Office Type:</b>      | Secondary Office       | <b>Year Built/Occupied:</b> | 1989   |



## Office Directory 2014

### Centre

|                          |                                  |                                    |        |
|--------------------------|----------------------------------|------------------------------------|--------|
| <b>Centre ID:</b>        | 58                               | <b>Site Area (ha):</b>             | 2.787  |
| <b>Character Area:</b>   | Northeast EA (West)              | <b>Site Area (ac):</b>             | 6.89   |
| <b>Ward:</b>             | 5                                | <b>Total GFA (sqm):</b>            | 7,144  |
| <b>General Location:</b> | NW corner Tomken Rd & Derry Rd E | <b>Total GFA (sqft):</b>           | 76,897 |
| <b>Designation:</b>      | Business Employment              | <b>FSI:</b>                        | 0.26   |
| <b>Zoning:</b>           | E2                               | <b>Parking Spaces:</b>             | 691    |
|                          |                                  | <b>Number of Office Buildings:</b> | 3      |

### Building

|                          |                  |                             |       |
|--------------------------|------------------|-----------------------------|-------|
| <b>Building ID:</b>      | 85               | <b>GFA (sqm):</b>           | 861   |
| <b>Building Name:</b>    |                  | <b>GFA (sqft):</b>          | 9,268 |
| <b>Building Address:</b> | 979 Derry Rd E   | <b>Storeys:</b>             | 1     |
| <b>Office Type:</b>      | Secondary Office | <b>Year Built/Occupied:</b> | 1988  |



# Office Directory 2014

## Centre

|                          |                                  |                                    |        |
|--------------------------|----------------------------------|------------------------------------|--------|
| <b>Centre ID:</b>        | 58                               | <b>Site Area (ha):</b>             | 2.787  |
| <b>Character Area:</b>   | Northeast EA (West)              | <b>Site Area (ac):</b>             | 6.89   |
| <b>Ward:</b>             | 5                                | <b>Total GFA (sqm):</b>            | 7,144  |
| <b>General Location:</b> | NW corner Tomken Rd & Derry Rd E | <b>Total GFA (sqft):</b>           | 76,897 |
| <b>Designation:</b>      | Business Employment              | <b>FSI:</b>                        | 0.26   |
| <b>Zoning:</b>           | E2                               | <b>Parking Spaces:</b>             | 691    |
|                          |                                  | <b>Number of Office Buildings:</b> | 3      |

## Building

|                          |                     |                             |        |
|--------------------------|---------------------|-----------------------------|--------|
| <b>Building ID:</b>      | 86                  | <b>GFA (sqm):</b>           | 4,608  |
| <b>Building Name:</b>    | Derry Tomken Centre | <b>GFA (sqft):</b>          | 49,600 |
| <b>Building Address:</b> | 989 Derry Rd E      | <b>Storeys:</b>             | 4      |
| <b>Office Type:</b>      | Secondary Office    | <b>Year Built/Occupied:</b> | 1989   |



# Office Directory 2014

## Centre

|                          |                                  |                                    |        |
|--------------------------|----------------------------------|------------------------------------|--------|
| <b>Centre ID:</b>        | 58                               | <b>Site Area (ha):</b>             | 2.787  |
| <b>Character Area:</b>   | Northeast EA (West)              | <b>Site Area (ac):</b>             | 6.89   |
| <b>Ward:</b>             | 5                                | <b>Total GFA (sqm):</b>            | 7,144  |
| <b>General Location:</b> | NW corner Tomken Rd & Derry Rd E | <b>Total GFA (sqft):</b>           | 76,897 |
| <b>Designation:</b>      | Business Employment              | <b>FSI:</b>                        | 0.26   |
| <b>Zoning:</b>           | E2                               | <b>Parking Spaces:</b>             | 691    |
|                          |                                  | <b>Number of Office Buildings:</b> | 3      |

## Building

|                          |                           |                             |        |
|--------------------------|---------------------------|-----------------------------|--------|
| <b>Building ID:</b>      | 84                        | <b>GFA (sqm):</b>           | 1,675  |
| <b>Building Name:</b>    | Courtyard Offices - Phs I | <b>GFA (sqft):</b>          | 18,030 |
| <b>Building Address:</b> | 969 Derry Rd E            | <b>Storeys:</b>             | 1      |
| <b>Office Type:</b>      | Secondary Office          | <b>Year Built/Occupied:</b> | 1989   |



## Office Directory 2014

### Centre

|                          |                              |                                    |               |
|--------------------------|------------------------------|------------------------------------|---------------|
| <b>Centre ID:</b>        | 59                           | <b>Site Area (ha):</b>             | 1.616         |
| <b>Character Area:</b>   | Gateway EA (East)            | <b>Site Area (ac):</b>             | 3.99          |
| <b>Ward:</b>             | 5                            | <b>Total GFA (sqm):</b>            | 5,419         |
| <b>General Location:</b> | SS Derry Rd, E of Goreway Dr | <b>Total GFA (sqft):</b>           | 58,334        |
| <b>Designation:</b>      | Business Employment          | <b>FSI:</b>                        | 0.34          |
| <b>Zoning:</b>           | E2                           | <b>Parking Spaces:</b>             | Not Available |
|                          |                              | <b>Number of Office Buildings:</b> | 7             |

### Building

|                          |                  |                             |       |
|--------------------------|------------------|-----------------------------|-------|
| <b>Building ID:</b>      | 444              | <b>GFA (sqm):</b>           | 774   |
| <b>Building Name:</b>    |                  | <b>GFA (sqft):</b>          | 8,333 |
| <b>Building Address:</b> | 5759 Coopers Ave | <b>Storeys:</b>             | 1     |
| <b>Office Type:</b>      | Secondary Office | <b>Year Built/Occupied:</b> | 1989  |



## Office Directory 2014

### Centre

|                          |                              |                                    |               |
|--------------------------|------------------------------|------------------------------------|---------------|
| <b>Centre ID:</b>        | 59                           | <b>Site Area (ha):</b>             | 1.616         |
| <b>Character Area:</b>   | Gateway EA (East)            | <b>Site Area (ac):</b>             | 3.99          |
| <b>Ward:</b>             | 5                            | <b>Total GFA (sqm):</b>            | 5,419         |
| <b>General Location:</b> | SS Derry Rd, E of Goreway Dr | <b>Total GFA (sqft):</b>           | 58,334        |
| <b>Designation:</b>      | Business Employment          | <b>FSI:</b>                        | 0.34          |
| <b>Zoning:</b>           | E2                           | <b>Parking Spaces:</b>             | Not Available |
|                          |                              | <b>Number of Office Buildings:</b> | 7             |

### Building

|                          |                         |                             |       |
|--------------------------|-------------------------|-----------------------------|-------|
| <b>Building ID:</b>      | 80                      | <b>GFA (sqm):</b>           | 774   |
| <b>Building Name:</b>    | Coopers Business Centre | <b>GFA (sqft):</b>          | 8,333 |
| <b>Building Address:</b> | 5757 Coopers Ave        | <b>Storeys:</b>             | 1     |
| <b>Office Type:</b>      | Secondary Office        | <b>Year Built/Occupied:</b> | 1989  |



## Office Directory 2014

### Centre

|                          |                              |                                    |               |
|--------------------------|------------------------------|------------------------------------|---------------|
| <b>Centre ID:</b>        | 59                           | <b>Site Area (ha):</b>             | 1.616         |
| <b>Character Area:</b>   | Gateway EA (East)            | <b>Site Area (ac):</b>             | 3.99          |
| <b>Ward:</b>             | 5                            | <b>Total GFA (sqm):</b>            | 5,419         |
| <b>General Location:</b> | SS Derry Rd, E of Goreway Dr | <b>Total GFA (sqft):</b>           | 58,334        |
| <b>Designation:</b>      | Business Employment          | <b>FSI:</b>                        | 0.34          |
| <b>Zoning:</b>           | E2                           | <b>Parking Spaces:</b>             | Not Available |
|                          |                              | <b>Number of Office Buildings:</b> | 7             |

### Building

|                          |                         |                             |       |
|--------------------------|-------------------------|-----------------------------|-------|
| <b>Building ID:</b>      | 79                      | <b>GFA (sqm):</b>           | 774   |
| <b>Building Name:</b>    | Coopers Business Centre | <b>GFA (sqft):</b>          | 8,333 |
| <b>Building Address:</b> | 5755 Coopers Ave        | <b>Storeys:</b>             | 1     |
| <b>Office Type:</b>      | Secondary Office        | <b>Year Built/Occupied:</b> | 1989  |



## Office Directory 2014

### Centre

|                          |                              |                                    |               |
|--------------------------|------------------------------|------------------------------------|---------------|
| <b>Centre ID:</b>        | 59                           | <b>Site Area (ha):</b>             | 1.616         |
| <b>Character Area:</b>   | Gateway EA (East)            | <b>Site Area (ac):</b>             | 3.99          |
| <b>Ward:</b>             | 5                            | <b>Total GFA (sqm):</b>            | 5,419         |
| <b>General Location:</b> | SS Derry Rd, E of Goreway Dr | <b>Total GFA (sqft):</b>           | 58,334        |
| <b>Designation:</b>      | Business Employment          | <b>FSI:</b>                        | 0.34          |
| <b>Zoning:</b>           | E2                           | <b>Parking Spaces:</b>             | Not Available |
|                          |                              | <b>Number of Office Buildings:</b> | 7             |

### Building

|                          |                         |                             |       |
|--------------------------|-------------------------|-----------------------------|-------|
| <b>Building ID:</b>      | 78                      | <b>GFA (sqm):</b>           | 774   |
| <b>Building Name:</b>    | Coopers Business Centre | <b>GFA (sqft):</b>          | 8,333 |
| <b>Building Address:</b> | 5753 Coopers Ave        | <b>Storeys:</b>             | 1     |
| <b>Office Type:</b>      | Secondary Office        | <b>Year Built/Occupied:</b> | 1989  |





## Office Directory 2014

### Centre

|                          |                              |                                    |               |
|--------------------------|------------------------------|------------------------------------|---------------|
| <b>Centre ID:</b>        | 59                           | <b>Site Area (ha):</b>             | 1.616         |
| <b>Character Area:</b>   | Gateway EA (East)            | <b>Site Area (ac):</b>             | 3.99          |
| <b>Ward:</b>             | 5                            | <b>Total GFA (sqm):</b>            | 5,419         |
| <b>General Location:</b> | SS Derry Rd, E of Goreway Dr | <b>Total GFA (sqft):</b>           | 58,334        |
| <b>Designation:</b>      | Business Employment          | <b>FSI:</b>                        | 0.34          |
| <b>Zoning:</b>           | E2                           | <b>Parking Spaces:</b>             | Not Available |
|                          |                              | <b>Number of Office Buildings:</b> | 7             |

### Building

|                          |                         |                             |       |
|--------------------------|-------------------------|-----------------------------|-------|
| <b>Building ID:</b>      | 76                      | <b>GFA (sqm):</b>           | 774   |
| <b>Building Name:</b>    | Coopers Business Centre | <b>GFA (sqft):</b>          | 8,333 |
| <b>Building Address:</b> | 5749 Coopers Ave        | <b>Storeys:</b>             | 1     |
| <b>Office Type:</b>      | Secondary Office        | <b>Year Built/Occupied:</b> | 1989  |



## Office Directory 2014

### Centre

|                          |                              |                                    |               |
|--------------------------|------------------------------|------------------------------------|---------------|
| <b>Centre ID:</b>        | 59                           | <b>Site Area (ha):</b>             | 1.616         |
| <b>Character Area:</b>   | Gateway EA (East)            | <b>Site Area (ac):</b>             | 3.99          |
| <b>Ward:</b>             | 5                            | <b>Total GFA (sqm):</b>            | 5,419         |
| <b>General Location:</b> | SS Derry Rd, E of Goreway Dr | <b>Total GFA (sqft):</b>           | 58,334        |
| <b>Designation:</b>      | Business Employment          | <b>FSI:</b>                        | 0.34          |
| <b>Zoning:</b>           | E2                           | <b>Parking Spaces:</b>             | Not Available |
|                          |                              | <b>Number of Office Buildings:</b> | 7             |

### Building

|                          |                         |                             |       |
|--------------------------|-------------------------|-----------------------------|-------|
| <b>Building ID:</b>      | 75                      | <b>GFA (sqm):</b>           | 774   |
| <b>Building Name:</b>    | Coopers Business Centre | <b>GFA (sqft):</b>          | 8,333 |
| <b>Building Address:</b> | 5747 Coopers Ave        | <b>Storeys:</b>             | 1     |
| <b>Office Type:</b>      | Secondary Office        | <b>Year Built/Occupied:</b> | 1989  |



## Office Directory 2014

### Centre

|                          |                              |                                    |               |
|--------------------------|------------------------------|------------------------------------|---------------|
| <b>Centre ID:</b>        | 59                           | <b>Site Area (ha):</b>             | 1.616         |
| <b>Character Area:</b>   | Gateway EA (East)            | <b>Site Area (ac):</b>             | 3.99          |
| <b>Ward:</b>             | 5                            | <b>Total GFA (sqm):</b>            | 5,419         |
| <b>General Location:</b> | SS Derry Rd, E of Goreway Dr | <b>Total GFA (sqft):</b>           | 58,334        |
| <b>Designation:</b>      | Business Employment          | <b>FSI:</b>                        | 0.34          |
| <b>Zoning:</b>           | E2                           | <b>Parking Spaces:</b>             | Not Available |
|                          |                              | <b>Number of Office Buildings:</b> | 7             |

### Building

|                          |                         |                             |       |
|--------------------------|-------------------------|-----------------------------|-------|
| <b>Building ID:</b>      | 74                      | <b>GFA (sqm):</b>           | 774   |
| <b>Building Name:</b>    | Coopers Business Centre | <b>GFA (sqft):</b>          | 8,333 |
| <b>Building Address:</b> | 5745 Coopers Ave        | <b>Storeys:</b>             | 1     |
| <b>Office Type:</b>      | Secondary Office        | <b>Year Built/Occupied:</b> | 1989  |



## Office Directory 2014

### Centre

|                          |  |                                    |        |
|--------------------------|--|------------------------------------|--------|
| <b>Centre ID:</b>        | 60                                     | <b>Site Area (ha):</b>             | 2.429  |
| <b>Character Area:</b>   | Meadowvale Business Park CC            | <b>Site Area (ac):</b>             | 6.00   |
| <b>Ward:</b>             | 9                                      | <b>Total GFA (sqm):</b>            | 7,104  |
| <b>General Location:</b> | NS Derry Rd W, at Syntex & West Credit | <b>Total GFA (sqft):</b>           | 76,467 |
| <b>Designation:</b>      | Business Employment                    | <b>FSI:</b>                        | 0.29   |
| <b>Zoning:</b>           | E2-1                                   | <b>Parking Spaces:</b>             | 407    |
|                          |  | <b>Number of Office Buildings:</b> | 1      |

### Building

|                          |                  |                             |        |
|--------------------------|------------------|-----------------------------|--------|
| <b>Building ID:</b>      | 88               | <b>GFA (sqm):</b>           | 7,104  |
| <b>Building Name:</b>    | Siemens          | <b>GFA (sqft):</b>          | 76,467 |
| <b>Building Address:</b> | 2185 Derry Rd W  | <b>Storeys:</b>             | 3      |
| <b>Office Type:</b>      | Secondary Office | <b>Year Built/Occupied:</b> | 1994   |



## Office Directory 2014

### Centre

|                          |                            |                                    |        |
|--------------------------|----------------------------|------------------------------------|--------|
| <b>Centre ID:</b>        | 62                         | <b>Site Area (ha):</b>             | 0.158  |
| <b>Character Area:</b>   | Applewood NHD              | <b>Site Area (ac):</b>             | 0.39   |
| <b>Ward:</b>             | 3                          | <b>Total GFA (sqm):</b>            | 1,765  |
| <b>General Location:</b> | ES Dixie Rd, N of Bloor St | <b>Total GFA (sqft):</b>           | 18,998 |
| <b>Designation:</b>      | Mixed Use                  | <b>FSI:</b>                        | 1.12   |
| <b>Zoning:</b>           | C2                         | <b>Parking Spaces:</b>             | 346    |
|                          |                            | <b>Number of Office Buildings:</b> | 1      |

### Building

|                          |                  |                             |        |
|--------------------------|------------------|-----------------------------|--------|
| <b>Building ID:</b>      | 90               | <b>GFA (sqm):</b>           | 1,765  |
| <b>Building Name:</b>    |                  | <b>GFA (sqft):</b>          | 18,998 |
| <b>Building Address:</b> | 3461 Dixie Rd    | <b>Storeys:</b>             | 5      |
| <b>Office Type:</b>      | Secondary Office | <b>Year Built/Occupied:</b> | 1974   |



# Office Directory 2014

## Centre

|                          |                          |                                    |               |
|--------------------------|--------------------------|------------------------------------|---------------|
| <b>Centre ID:</b>        | 64                       | <b>Site Area (ha):</b>             | 1.916         |
| <b>Character Area:</b>   | Northeast EA (West)      | <b>Site Area (ac):</b>             | 4.74          |
| <b>Ward:</b>             | 5                        | <b>Total GFA (sqm):</b>            | 2,415         |
| <b>General Location:</b> | NW Aimco Blvd & Dixie Rd | <b>Total GFA (sqft):</b>           | 25,995        |
| <b>Designation:</b>      | Mixed Use                | <b>FSI:</b>                        | 0.13          |
| <b>Zoning:</b>           | C3-1                     | <b>Parking Spaces:</b>             | Not Available |
|                          |                          | <b>Number of Office Buildings:</b> | 1             |

## Building

|                          |                  |                             |        |
|--------------------------|------------------|-----------------------------|--------|
| <b>Building ID:</b>      | 93               | <b>GFA (sqm):</b>           | 2,415  |
| <b>Building Name:</b>    |                  | <b>GFA (sqft):</b>          | 25,995 |
| <b>Building Address:</b> | 5170 Dixie Rd    | <b>Storeys:</b>             | 3      |
| <b>Office Type:</b>      | Secondary Office | <b>Year Built/Occupied:</b> | 1973   |



## Office Directory 2014

### Centre

|                          |  |                                    |         |
|--------------------------|--|------------------------------------|---------|
| <b>Centre ID:</b>        | 65                                     | <b>Site Area (ha):</b>             | 2.261   |
| <b>Character Area:</b>   | Northeast EA (West)                    | <b>Site Area (ac):</b>             | 5.59    |
| <b>Ward:</b>             | 5                                      | <b>Total GFA (sqm):</b>            | 12,494  |
| <b>General Location:</b> | SE corner Dixie Rd N & Courtneypark Dr | <b>Total GFA (sqft):</b>           | 134,484 |
| <b>Designation:</b>      | Business Employment                    | <b>FSI:</b>                        | 0.55    |
| <b>Zoning:</b>           | E2                                     | <b>Parking Spaces:</b>             | 76      |
|                          |  | <b>Number of Office Buildings:</b> | 2       |

### Building

|                          |                               |                             |        |
|--------------------------|-------------------------------|-----------------------------|--------|
| <b>Building ID:</b>      | 95                            | <b>GFA (sqm):</b>           | 5,659  |
| <b>Building Name:</b>    | Dixie Court Corporate Parks 4 | <b>GFA (sqft):</b>          | 60,913 |
| <b>Building Address:</b> | 6375 Dixie Rd                 | <b>Storeys:</b>             | 4      |
| <b>Office Type:</b>      | Secondary Office              | <b>Year Built/Occupied:</b> | 1988   |



## Office Directory 2014

### Centre

|                          |  |                                    |         |
|--------------------------|--|------------------------------------|---------|
| <b>Centre ID:</b>        | 65                                     | <b>Site Area (ha):</b>             | 2.261   |
| <b>Character Area:</b>   | Northeast EA (West)                    | <b>Site Area (ac):</b>             | 5.59    |
| <b>Ward:</b>             | 5                                      | <b>Total GFA (sqm):</b>            | 12,494  |
| <b>General Location:</b> | SE corner Dixie Rd N & Courtneypark Dr | <b>Total GFA (sqft):</b>           | 134,484 |
| <b>Designation:</b>      | Business Employment                    | <b>FSI:</b>                        | 0.55    |
| <b>Zoning:</b>           | E2                                     | <b>Parking Spaces:</b>             | 76      |
|                          |  | <b>Number of Office Buildings:</b> | 2       |

### Building

|                          |                               |                             |        |
|--------------------------|-------------------------------|-----------------------------|--------|
| <b>Building ID:</b>      | 94                            | <b>GFA (sqm):</b>           | 6,835  |
| <b>Building Name:</b>    | Dixie Court Corporate Parks 3 | <b>GFA (sqft):</b>          | 73,571 |
| <b>Building Address:</b> | 6345 Dixie Rd                 | <b>Storeys:</b>             | 4      |
| <b>Office Type:</b>      | Secondary Office              | <b>Year Built/Occupied:</b> | 1988   |





## Office Directory 2014

### Centre

|                          |                                    |                                    |        |
|--------------------------|------------------------------------|------------------------------------|--------|
| <b>Centre ID:</b>        | 66                                 | <b>Site Area (ha):</b>             | 0.475  |
| <b>Character Area:</b>   | DT Cooksville                      | <b>Site Area (ac):</b>             | 1.17   |
| <b>Ward:</b>             | 7                                  | <b>Total GFA (sqm):</b>            | 4,720  |
| <b>General Location:</b> | SW corner Dundas St E & Camilla Rd | <b>Total GFA (sqft):</b>           | 50,806 |
| <b>Designation:</b>      | Office                             | <b>FSI:</b>                        | 0.99   |
| <b>Zoning:</b>           | 0                                  | <b>Parking Spaces:</b>             | 141    |
|                          |                                    | <b>Number of Office Buildings:</b> | 1      |

### Building

|                          |                  |                             |        |
|--------------------------|------------------|-----------------------------|--------|
| <b>Building ID:</b>      | 96               | <b>GFA (sqm):</b>           | 4,720  |
| <b>Building Name:</b>    | Camilla Place    | <b>GFA (sqft):</b>          | 50,806 |
| <b>Building Address:</b> | 130 Dundas St E  | <b>Storeys:</b>             | 5      |
| <b>Office Type:</b>      | Secondary Office | <b>Year Built/Occupied:</b> | 1977   |



## Office Directory 2014

### Centre

|                          |                                |                                    |               |
|--------------------------|--------------------------------|------------------------------------|---------------|
| <b>Centre ID:</b>        | 67                             | <b>Site Area (ha):</b>             | 0.507         |
| <b>Character Area:</b>   | Dixie EA                       | <b>Site Area (ac):</b>             | 1.25          |
| <b>Ward:</b>             | 1                              | <b>Total GFA (sqm):</b>            | 3,485         |
| <b>General Location:</b> | SS Dundas St E, E of Haines Rd | <b>Total GFA (sqft):</b>           | 37,512        |
| <b>Designation:</b>      | Mixed Use                      | <b>FSI:</b>                        | 0.69          |
| <b>Zoning:</b>           | C3-1                           | <b>Parking Spaces:</b>             | Not Available |
|                          |                                | <b>Number of Office Buildings:</b> | 1             |

### Building

|                          |                        |                             |        |
|--------------------------|------------------------|-----------------------------|--------|
| <b>Building ID:</b>      | 97                     | <b>GFA (sqm):</b>           | 3,485  |
| <b>Building Name:</b>    | Ashley Business Centre | <b>GFA (sqft):</b>          | 37,512 |
| <b>Building Address:</b> | 918 Dundas St E        | <b>Storeys:</b>             | 5      |
| <b>Office Type:</b>      | Secondary Office       | <b>Year Built/Occupied:</b> | 1991   |



# Office Directory 2014

## Centre

|                          |  |                                    |               |
|--------------------------|--|------------------------------------|---------------|
| <b>Centre ID:</b>        | 68                                     | <b>Site Area (ha):</b>             | 0.258         |
| <b>Character Area:</b>   | Dixie EA                               | <b>Site Area (ac):</b>             | 0.64          |
| <b>Ward:</b>             | 1                                      | <b>Total GFA (sqm):</b>            | 1,235         |
| <b>General Location:</b> | SW corner Dundas St E and Stanfield Rd | <b>Total GFA (sqft):</b>           | 13,293        |
| <b>Designation:</b>      | Mixed Use                              | <b>FSI:</b>                        | 0.48          |
| <b>Zoning:</b>           | C3-1                                   | <b>Parking Spaces:</b>             | Not Available |
|                          |  | <b>Number of Office Buildings:</b> | 1             |

## Building

|                          |                  |                             |               |
|--------------------------|------------------|-----------------------------|---------------|
| <b>Building ID:</b>      | 98               | <b>GFA (sqm):</b>           | 1,235         |
| <b>Building Name:</b>    |                  | <b>GFA (sqft):</b>          | 13,293        |
| <b>Building Address:</b> | 1090 Dundas St E | <b>Storeys:</b>             | Not Available |
| <b>Office Type:</b>      | Secondary Office | <b>Year Built/Occupied:</b> | 1979          |



## Office Directory 2014

### Centre

|                          |                               |                                    |        |
|--------------------------|-------------------------------|------------------------------------|--------|
| <b>Centre ID:</b>        | 69                            | <b>Site Area (ha):</b>             | 1.425  |
| <b>Character Area:</b>   | Dixie EA                      | <b>Site Area (ac):</b>             | 3.52   |
| <b>Ward:</b>             | 1                             | <b>Total GFA (sqm):</b>            | 1,858  |
| <b>General Location:</b> | SS Dundas St E, W of Dixie Rd | <b>Total GFA (sqft):</b>           | 19,999 |
| <b>Designation:</b>      | Mixed Use                     | <b>FSI:</b>                        | 0.13   |
| <b>Zoning:</b>           | C3-35                         | <b>Parking Spaces:</b>             | 250    |
|                          |                               | <b>Number of Office Buildings:</b> | 1      |

### Building

|                          |                        |                             |        |
|--------------------------|------------------------|-----------------------------|--------|
| <b>Building ID:</b>      | 99                     | <b>GFA (sqm):</b>           | 1,858  |
| <b>Building Name:</b>    | Dun-Dix Square - Phs I | <b>GFA (sqft):</b>          | 19,999 |
| <b>Building Address:</b> | 1370 Dundas St E       | <b>Storeys:</b>             | 3      |
| <b>Office Type:</b>      | Secondary Office       | <b>Year Built/Occupied:</b> | 1986   |



## Office Directory 2014

### Centre

|                          |                                       |                                    |         |
|--------------------------|---------------------------------------|------------------------------------|---------|
| <b>Centre ID:</b>        | 70                                    | <b>Site Area (ha):</b>             | 1.188   |
| <b>Character Area:</b>   | Dixie EA                              | <b>Site Area (ac):</b>             | 2.94    |
| <b>Ward:</b>             | 3                                     | <b>Total GFA (sqm):</b>            | 10,596  |
| <b>General Location:</b> | NW corner Dundas St E & Southcreek Rd | <b>Total GFA (sqft):</b>           | 114,054 |
| <b>Designation:</b>      | Mixed Use                             | <b>FSI:</b>                        | 0.89    |
| <b>Zoning:</b>           | C3-1                                  | <b>Parking Spaces:</b>             | 134     |
|                          |                                       | <b>Number of Office Buildings:</b> | 4       |

### Building

|                          |                  |                             |        |
|--------------------------|------------------|-----------------------------|--------|
| <b>Building ID:</b>      | 103              | <b>GFA (sqm):</b>           | 1,116  |
| <b>Building Name:</b>    | Dundas Square    | <b>GFA (sqft):</b>          | 12,013 |
| <b>Building Address:</b> | 2087 Dundas St E | <b>Storeys:</b>             | 2      |
| <b>Office Type:</b>      | Secondary Office | <b>Year Built/Occupied:</b> | 1983   |



# Office Directory 2014

## Centre

|                          |                                       |                                    |         |
|--------------------------|---------------------------------------|------------------------------------|---------|
| <b>Centre ID:</b>        | 70                                    | <b>Site Area (ha):</b>             | 1.188   |
| <b>Character Area:</b>   | Dixie EA                              | <b>Site Area (ac):</b>             | 2.94    |
| <b>Ward:</b>             | 3                                     | <b>Total GFA (sqm):</b>            | 10,596  |
| <b>General Location:</b> | NW corner Dundas St E & Southcreek Rd | <b>Total GFA (sqft):</b>           | 114,054 |
| <b>Designation:</b>      | Mixed Use                             | <b>FSI:</b>                        | 0.89    |
| <b>Zoning:</b>           | C3-1                                  | <b>Parking Spaces:</b>             | 134     |
|                          |                                       | <b>Number of Office Buildings:</b> | 4       |

## Building

|                          |                  |                             |        |
|--------------------------|------------------|-----------------------------|--------|
| <b>Building ID:</b>      | 102              | <b>GFA (sqm):</b>           | 1,340  |
| <b>Building Name:</b>    | Dundas Square    | <b>GFA (sqft):</b>          | 14,424 |
| <b>Building Address:</b> | 2077 Dundas St E | <b>Storeys:</b>             | 2      |
| <b>Office Type:</b>      | Secondary Office | <b>Year Built/Occupied:</b> | 1982   |



# Office Directory 2014

## Centre

|                          |                                       |                                    |         |
|--------------------------|---------------------------------------|------------------------------------|---------|
| <b>Centre ID:</b>        | 70                                    | <b>Site Area (ha):</b>             | 1.188   |
| <b>Character Area:</b>   | Dixie EA                              | <b>Site Area (ac):</b>             | 2.94    |
| <b>Ward:</b>             | 3                                     | <b>Total GFA (sqm):</b>            | 10,596  |
| <b>General Location:</b> | NW corner Dundas St E & Southcreek Rd | <b>Total GFA (sqft):</b>           | 114,054 |
| <b>Designation:</b>      | Mixed Use                             | <b>FSI:</b>                        | 0.89    |
| <b>Zoning:</b>           | C3-1                                  | <b>Parking Spaces:</b>             | 134     |
|                          |                                       | <b>Number of Office Buildings:</b> | 4       |

## Building

|                          |                  |                             |        |
|--------------------------|------------------|-----------------------------|--------|
| <b>Building ID:</b>      | 101              | <b>GFA (sqm):</b>           | 3,515  |
| <b>Building Name:</b>    | Dundas Square    | <b>GFA (sqft):</b>          | 37,835 |
| <b>Building Address:</b> | 2065 Dundas St E | <b>Storeys:</b>             | 2      |
| <b>Office Type:</b>      | Secondary Office | <b>Year Built/Occupied:</b> | 1983   |



# Office Directory 2014

## Centre

|                          |                                       |                                    |         |
|--------------------------|---------------------------------------|------------------------------------|---------|
| <b>Centre ID:</b>        | 70                                    | <b>Site Area (ha):</b>             | 1.188   |
| <b>Character Area:</b>   | Dixie EA                              | <b>Site Area (ac):</b>             | 2.94    |
| <b>Ward:</b>             | 3                                     | <b>Total GFA (sqm):</b>            | 10,596  |
| <b>General Location:</b> | NW corner Dundas St E & Southcreek Rd | <b>Total GFA (sqft):</b>           | 114,054 |
| <b>Designation:</b>      | Mixed Use                             | <b>FSI:</b>                        | 0.89    |
| <b>Zoning:</b>           | C3-1                                  | <b>Parking Spaces:</b>             | 134     |
|                          |                                       | <b>Number of Office Buildings:</b> | 4       |

## Building

|                          |                  |                             |        |
|--------------------------|------------------|-----------------------------|--------|
| <b>Building ID:</b>      | 100              | <b>GFA (sqm):</b>           | 4,625  |
| <b>Building Name:</b>    | Dundas Square    | <b>GFA (sqft):</b>          | 49,783 |
| <b>Building Address:</b> | 2055 Dundas St E | <b>Storeys:</b>             | 2      |
| <b>Office Type:</b>      | Secondary Office | <b>Year Built/Occupied:</b> | 1983   |





# Office Directory 2014

## Centre

|                          |   |                                    |         |
|--------------------------|---|------------------------------------|---------|
| <b>Centre ID:</b>        | 72  | <b>Site Area (ha):</b>             | 0.693   |
| <b>Character Area:</b>   | DT Cooksville                             | <b>Site Area (ac):</b>             | 1.71    |
| <b>Ward:</b>             | 7   | <b>Total GFA (sqm):</b>            | 10,904  |
| <b>General Location:</b> | NW corner Dundas St W & Confederation Pky | <b>Total GFA (sqft):</b>           | 117,370 |
| <b>Designation:</b>      | Office                                    | <b>FSI:</b>                        | 1.57    |
| <b>Zoning:</b>           | 0   | <b>Parking Spaces:</b>             | 243     |
|                          |   | <b>Number of Office Buildings:</b> | 1       |

## Building

|                          |                 |                             |         |
|--------------------------|-----------------|-----------------------------|---------|
| <b>Building ID:</b>      | 106             | <b>GFA (sqm):</b>           | 10,904  |
| <b>Building Name:</b>    | Dundas Tower    | <b>GFA (sqft):</b>          | 117,370 |
| <b>Building Address:</b> | 165 Dundas St W | <b>Storeys:</b>             | 10      |
| <b>Office Type:</b>      | Major Office    | <b>Year Built/Occupied:</b> | 1976    |



# Office Directory 2014

## Centre

|                          |                                 |                                    |        |
|--------------------------|---------------------------------|------------------------------------|--------|
| <b>Centre ID:</b>        | 73                              | <b>Site Area (ha):</b>             | 1.569  |
| <b>Character Area:</b>   | Western Business Park EA        | <b>Site Area (ac):</b>             | 3.88   |
| <b>Ward:</b>             | 8                               | <b>Total GFA (sqm):</b>            | 4,243  |
| <b>General Location:</b> | NS Dunwin Dr, E of Glen Erin Dr | <b>Total GFA (sqft):</b>           | 45,671 |
| <b>Designation:</b>      | Business Employment             | <b>FSI:</b>                        | 0.27   |
| <b>Zoning:</b>           | E2-1                            | <b>Parking Spaces:</b>             | 93     |
|                          |                                 | <b>Number of Office Buildings:</b> | 2      |

## Building

|                          |                  |                             |               |
|--------------------------|------------------|-----------------------------|---------------|
| <b>Building ID:</b>      | 108              | <b>GFA (sqm):</b>           | 2,724         |
| <b>Building Name:</b>    | Dunwin IV        | <b>GFA (sqft):</b>          | 29,321        |
| <b>Building Address:</b> | 2155 Dunwin Dr   | <b>Storeys:</b>             | 1             |
| <b>Office Type:</b>      | Secondary Office | <b>Year Built/Occupied:</b> | Not Available |



# Office Directory 2014

## Centre

|                          |                                 |                                    |        |
|--------------------------|---------------------------------|------------------------------------|--------|
| <b>Centre ID:</b>        | 73                              | <b>Site Area (ha):</b>             | 1.569  |
| <b>Character Area:</b>   | Western Business Park EA        | <b>Site Area (ac):</b>             | 3.88   |
| <b>Ward:</b>             | 8                               | <b>Total GFA (sqm):</b>            | 4,243  |
| <b>General Location:</b> | NS Dunwin Dr, E of Glen Erin Dr | <b>Total GFA (sqft):</b>           | 45,671 |
| <b>Designation:</b>      | Business Employment             | <b>FSI:</b>                        | 0.27   |
| <b>Zoning:</b>           | E2-1                            | <b>Parking Spaces:</b>             | 93     |
|                          |                                 | <b>Number of Office Buildings:</b> | 2      |

## Building

|                          |                  |                             |               |
|--------------------------|------------------|-----------------------------|---------------|
| <b>Building ID:</b>      | 107              | <b>GFA (sqm):</b>           | 1,519         |
| <b>Building Name:</b>    | Dunwin IV        | <b>GFA (sqft):</b>          | 16,350        |
| <b>Building Address:</b> | 2145 Dunwin Dr   | <b>Storeys:</b>             | 1             |
| <b>Office Type:</b>      | Secondary Office | <b>Year Built/Occupied:</b> | Not Available |



## Office Directory 2014

### Centre

|                          |                                   |                                    |               |
|--------------------------|-----------------------------------|------------------------------------|---------------|
| <b>Centre ID:</b>        | 76                                | <b>Site Area (ha):</b>             | 0.260         |
| <b>Character Area:</b>   | Cooksville NHD (East)             | <b>Site Area (ac):</b>             | 0.64          |
| <b>Ward:</b>             | 7                                 | <b>Total GFA (sqm):</b>            | 1,533         |
| <b>General Location:</b> | WS Edenhurst Dr, S of Dundas St E | <b>Total GFA (sqft):</b>           | 16,501        |
| <b>Designation:</b>      | Office                            | <b>FSI:</b>                        | 0.59          |
| <b>Zoning:</b>           | 0                                 | <b>Parking Spaces:</b>             | Not Available |
|                          |                                   | <b>Number of Office Buildings:</b> | 1             |

### Building

|                          |                   |                             |        |
|--------------------------|-------------------|-----------------------------|--------|
| <b>Building ID:</b>      | 112               | <b>GFA (sqm):</b>           | 1,533  |
| <b>Building Name:</b>    |                   | <b>GFA (sqft):</b>          | 16,501 |
| <b>Building Address:</b> | 2600 Edenhurst Dr | <b>Storeys:</b>             | 3      |
| <b>Office Type:</b>      | Secondary Office  | <b>Year Built/Occupied:</b> | 1980   |



## Office Directory 2014

### Centre

|                          |  |                                    |         |
|--------------------------|--|------------------------------------|---------|
| <b>Centre ID:</b>        | 77                                       | <b>Site Area (ha):</b>             | 2.208   |
| <b>Character Area:</b>   | Uptown MN                                | <b>Site Area (ac):</b>             | 5.46    |
| <b>Ward:</b>             | 4  | <b>Total GFA (sqm):</b>            | 13,462  |
| <b>General Location:</b> | SW corner Eglinton Ave W & Hurontario St | <b>Total GFA (sqft):</b>           | 144,904 |
| <b>Designation:</b>      | Office                                   | <b>FSI:</b>                        | 0.61    |
| <b>Zoning:</b>           | O-8                                      | <b>Parking Spaces:</b>             | 306     |
|                          |  | <b>Number of Office Buildings:</b> | 1       |

### Building

|                          |                            |                             |         |
|--------------------------|----------------------------|-----------------------------|---------|
| <b>Building ID:</b>      | 113                        | <b>GFA (sqm):</b>           | 13,462  |
| <b>Building Name:</b>    | Eglinton Commercial Centre | <b>GFA (sqft):</b>          | 144,904 |
| <b>Building Address:</b> | 30 Eglinton Ave W          | <b>Storeys:</b>             | 8       |
| <b>Office Type:</b>      | Major Office               | <b>Year Built/Occupied:</b> | 1988    |



## Office Directory 2014

### Centre

|                          |                                    |                                    |               |
|--------------------------|------------------------------------|------------------------------------|---------------|
| <b>Centre ID:</b>        | 78                                 | <b>Site Area (ha):</b>             | 0.393         |
| <b>Character Area:</b>   | Central Erin Mills MN              | <b>Site Area (ac):</b>             | 0.97          |
| <b>Ward:</b>             | 8                                  | <b>Total GFA (sqm):</b>            | 6,251         |
| <b>General Location:</b> | SE Eglinton Ave W & Erin Mills Pky | <b>Total GFA (sqft):</b>           | 67,285        |
| <b>Designation:</b>      | Institutional                      | <b>FSI:</b>                        | 1.59          |
| <b>Zoning:</b>           | I-4                                | <b>Parking Spaces:</b>             | Not Available |
|                          |                                    | <b>Number of Office Buildings:</b> | 1             |

### Building

|                          |                                     |                             |        |
|--------------------------|-------------------------------------|-----------------------------|--------|
| <b>Building ID:</b>      | 114                                 | <b>GFA (sqm):</b>           | 6,251  |
| <b>Building Name:</b>    | Credit Valley Professional Building | <b>GFA (sqft):</b>          | 67,285 |
| <b>Building Address:</b> | 2300 Eglinton Ave W                 | <b>Storeys:</b>             | 5      |
| <b>Office Type:</b>      | Secondary Office                    | <b>Year Built/Occupied:</b> | 1988   |



## Office Directory 2014

### Centre

|                          |                           |                                    |        |
|--------------------------|---------------------------|------------------------------------|--------|
| <b>Centre ID:</b>        | 79                        | <b>Site Area (ha):</b>             | 2.201  |
| <b>Character Area:</b>   | Northeast EA (West)       | <b>Site Area (ac):</b>             | 5.44   |
| <b>Ward:</b>             | 5                         | <b>Total GFA (sqm):</b>            | 8,695  |
| <b>General Location:</b> | ES Dixie Rd, N of Hwy 401 | <b>Total GFA (sqft):</b>           | 93,592 |
| <b>Designation:</b>      | Business Employment       | <b>FSI:</b>                        | 0.40   |
| <b>Zoning:</b>           | E2                        | <b>Parking Spaces:</b>             | 278    |
|                          |                           | <b>Number of Office Buildings:</b> | 1      |

### Building

|                          |                           |                             |        |
|--------------------------|---------------------------|-----------------------------|--------|
| <b>Building ID:</b>      | 115                       | <b>GFA (sqm):</b>           | 8,695  |
| <b>Building Name:</b>    | Enterprise Centre - Phs I | <b>GFA (sqft):</b>          | 93,592 |
| <b>Building Address:</b> | 1550 Enterprise Rd        | <b>Storeys:</b>             | 4      |
| <b>Office Type:</b>      | Secondary Office          | <b>Year Built/Occupied:</b> | 1987   |



# Office Directory 2014

## Centre

|                          |                                      |                                    |               |
|--------------------------|--------------------------------------|------------------------------------|---------------|
| <b>Centre ID:</b>        | 80                                   | <b>Site Area (ha):</b>             | 0.402         |
| <b>Character Area:</b>   | Erindale NHD                         | <b>Site Area (ac):</b>             | 0.99          |
| <b>Ward:</b>             | 6                                    | <b>Total GFA (sqm):</b>            | 811           |
| <b>General Location:</b> | ES Erindale Station Rd, S of McBride | <b>Total GFA (sqft):</b>           | 8,730         |
| <b>Designation:</b>      | Office                               | <b>FSI:</b>                        | 0.20          |
| <b>Zoning:</b>           | 0                                    | <b>Parking Spaces:</b>             | Not Available |
|                          |                                      | <b>Number of Office Buildings:</b> | 1             |

## Building

|                          |                          |                             |       |
|--------------------------|--------------------------|-----------------------------|-------|
| <b>Building ID:</b>      | 116                      | <b>GFA (sqm):</b>           | 811   |
| <b>Building Name:</b>    |                          | <b>GFA (sqft):</b>          | 8,730 |
| <b>Building Address:</b> | 3195 Erindale Station Rd | <b>Storeys:</b>             | 2     |
| <b>Office Type:</b>      | Secondary Office         | <b>Year Built/Occupied:</b> | 1978  |





# Office Directory 2014

## Centre

|                          |                                     |                                    |         |
|--------------------------|-------------------------------------|------------------------------------|---------|
| <b>Centre ID:</b>        | 81                                  | <b>Site Area (ha):</b>             | 1.820   |
| <b>Character Area:</b>   | Airport CC                          | <b>Site Area (ac):</b>             | 4.50    |
| <b>Ward:</b>             | 5                                   | <b>Total GFA (sqm):</b>            | 15,077  |
| <b>General Location:</b> | NW corner Explorer Dr & Skymark Ave | <b>Total GFA (sqft):</b>           | 162,287 |
| <b>Designation:</b>      | Business Employment                 | <b>FSI:</b>                        | 0.83    |
| <b>Zoning:</b>           | E1-19                               | <b>Parking Spaces:</b>             | 480     |
|                          |                                     | <b>Number of Office Buildings:</b> | 1       |

## Building

|                          |                                |                             |         |
|--------------------------|--------------------------------|-----------------------------|---------|
| <b>Building ID:</b>      | 117                            | <b>GFA (sqm):</b>           | 15,077  |
| <b>Building Name:</b>    | Airport Corporate Centre Tower | <b>GFA (sqft):</b>          | 162,287 |
| <b>Building Address:</b> | 5090 Explorer Dr               | <b>Storeys:</b>             | 10      |
| <b>Office Type:</b>      | Major Office                   | <b>Year Built/Occupied:</b> | 1988    |



# Office Directory 2014

## Centre

|                          |   |                                    |        |
|--------------------------|---|------------------------------------|--------|
| <b>Centre ID:</b>        | 83                                      | <b>Site Area (ha):</b>             | 1.040  |
| <b>Character Area:</b>   | Airport CC                              | <b>Site Area (ac):</b>             | 2.57   |
| <b>Ward:</b>             | 5                                       | <b>Total GFA (sqm):</b>            | 5,315  |
| <b>General Location:</b> | NW corner Explorer Dr & Matheson Blvd E | <b>Total GFA (sqft):</b>           | 57,210 |
| <b>Designation:</b>      | Business Employment                     | <b>FSI:</b>                        | 0.51   |
| <b>Zoning:</b>           | E1                                      | <b>Parking Spaces:</b>             | 129    |
|                          |   | <b>Number of Office Buildings:</b> | 1      |

## Building

|                          |                           |                             |        |
|--------------------------|---------------------------|-----------------------------|--------|
| <b>Building ID:</b>      | 119                       | <b>GFA (sqm):</b>           | 5,315  |
| <b>Building Name:</b>    | Festo Inc Office Building | <b>GFA (sqft):</b>          | 57,210 |
| <b>Building Address:</b> | 5300 Explorer Dr          | <b>Storeys:</b>             | 4      |
| <b>Office Type:</b>      | Secondary Office          | <b>Year Built/Occupied:</b> | 1985   |



## Office Directory 2014

### Centre

|                          |                                      |                                    |        |
|--------------------------|--------------------------------------|------------------------------------|--------|
| <b>Centre ID:</b>        | 84                                   | <b>Site Area (ha):</b>             | 1.667  |
| <b>Character Area:</b>   | Airport CC                           | <b>Site Area (ac):</b>             | 4.12   |
| <b>Ward:</b>             | 5                                    | <b>Total GFA (sqm):</b>            | 6,921  |
| <b>General Location:</b> | N of Eglinton Ave E, E of Orbitor Dr | <b>Total GFA (sqft):</b>           | 74,497 |
| <b>Designation:</b>      | Business Employment                  | <b>FSI:</b>                        | 0.42   |
| <b>Zoning:</b>           | E1                                   | <b>Parking Spaces:</b>             | 260    |
|                          |                                      | <b>Number of Office Buildings:</b> | 1      |

### Building

|                          |                    |                             |        |
|--------------------------|--------------------|-----------------------------|--------|
| <b>Building ID:</b>      | 120                | <b>GFA (sqm):</b>           | 6,921  |
| <b>Building Name:</b>    | Kingsway Financial | <b>GFA (sqft):</b>          | 74,497 |
| <b>Building Address:</b> | 5310 Explorer Dr   | <b>Storeys:</b>             | 4      |
| <b>Office Type:</b>      | Secondary Office   | <b>Year Built/Occupied:</b> | 1985   |



## Office Directory 2014

### Centre

|                          |                                      |                                    |         |
|--------------------------|--------------------------------------|------------------------------------|---------|
| <b>Centre ID:</b>        | 85                                   | <b>Site Area (ha):</b>             | 6.989   |
| <b>Character Area:</b>   | Airport CC                           | <b>Site Area (ac):</b>             | 17.27   |
| <b>Ward:</b>             | 5                                    | <b>Total GFA (sqm):</b>            | 54,748  |
| <b>General Location:</b> | SE corner Explorer Dr & Satellite Dr | <b>Total GFA (sqft):</b>           | 589,297 |
| <b>Designation:</b>      | Business Employment                  | <b>FSI:</b>                        | 0.78    |
| <b>Zoning:</b>           | E1                                   | <b>Parking Spaces:</b>             | 1,295   |
|                          |                                      | <b>Number of Office Buildings:</b> | 6       |

### Building

|                          |                    |                             |        |
|--------------------------|--------------------|-----------------------------|--------|
| <b>Building ID:</b>      | 123                | <b>GFA (sqm):</b>           | 4,943  |
| <b>Building Name:</b>    | AeroCentre - Phs I | <b>GFA (sqft):</b>          | 53,203 |
| <b>Building Address:</b> | 5600 Explorer Dr   | <b>Storeys:</b>             | 4      |
| <b>Office Type:</b>      | Secondary Office   | <b>Year Built/Occupied:</b> | 1989   |



## Office Directory 2014

### Centre

|                          |                                      |                                    |         |
|--------------------------|--------------------------------------|------------------------------------|---------|
| <b>Centre ID:</b>        | 85                                   | <b>Site Area (ha):</b>             | 6.989   |
| <b>Character Area:</b>   | Airport CC                           | <b>Site Area (ac):</b>             | 17.27   |
| <b>Ward:</b>             | 5                                    | <b>Total GFA (sqm):</b>            | 54,748  |
| <b>General Location:</b> | SE corner Explorer Dr & Satellite Dr | <b>Total GFA (sqft):</b>           | 589,297 |
| <b>Designation:</b>      | Business Employment                  | <b>FSI:</b>                        | 0.78    |
| <b>Zoning:</b>           | E1                                   | <b>Parking Spaces:</b>             | 1,295   |
|                          |                                      | <b>Number of Office Buildings:</b> | 6       |

### Building

|                          |                     |                             |        |
|--------------------------|---------------------|-----------------------------|--------|
| <b>Building ID:</b>      | 122                 | <b>GFA (sqm):</b>           | 7,495  |
| <b>Building Name:</b>    | AeroCentre - Phs II | <b>GFA (sqft):</b>          | 80,673 |
| <b>Building Address:</b> | 5580 Explorer Dr    | <b>Storeys:</b>             | 6      |
| <b>Office Type:</b>      | Secondary Office    | <b>Year Built/Occupied:</b> | 1989   |



## Office Directory 2014

### Centre

|                          |                                      |                                    |         |
|--------------------------|--------------------------------------|------------------------------------|---------|
| <b>Centre ID:</b>        | 85                                   | <b>Site Area (ha):</b>             | 6.989   |
| <b>Character Area:</b>   | Airport CC                           | <b>Site Area (ac):</b>             | 17.27   |
| <b>Ward:</b>             | 5                                    | <b>Total GFA (sqm):</b>            | 54,748  |
| <b>General Location:</b> | SE corner Explorer Dr & Satellite Dr | <b>Total GFA (sqft):</b>           | 589,297 |
| <b>Designation:</b>      | Business Employment                  | <b>FSI:</b>                        | 0.78    |
| <b>Zoning:</b>           | E1                                   | <b>Parking Spaces:</b>             | 1,295   |
|                          |                                      | <b>Number of Office Buildings:</b> | 6       |

### Building

|                          |                  |                             |        |
|--------------------------|------------------|-----------------------------|--------|
| <b>Building ID:</b>      | 372              | <b>GFA (sqm):</b>           | 8,671  |
| <b>Building Name:</b>    | AeroCentre       | <b>GFA (sqft):</b>          | 93,337 |
| <b>Building Address:</b> | 5560 Explorer Dr | <b>Storeys:</b>             | 4      |
| <b>Office Type:</b>      | Secondary Office | <b>Year Built/Occupied:</b> | 1999   |



## Office Directory 2014

### Centre

|                          |                                      |                                    |         |
|--------------------------|--------------------------------------|------------------------------------|---------|
| <b>Centre ID:</b>        | 85                                   | <b>Site Area (ha):</b>             | 6.989   |
| <b>Character Area:</b>   | Airport CC                           | <b>Site Area (ac):</b>             | 17.27   |
| <b>Ward:</b>             | 5                                    | <b>Total GFA (sqm):</b>            | 54,748  |
| <b>General Location:</b> | SE corner Explorer Dr & Satellite Dr | <b>Total GFA (sqft):</b>           | 589,297 |
| <b>Designation:</b>      | Business Employment                  | <b>FSI:</b>                        | 0.78    |
| <b>Zoning:</b>           | E1                                   | <b>Parking Spaces:</b>             | 1,295   |
|                          |                                      | <b>Number of Office Buildings:</b> | 6       |

### Building

|                          |                     |                             |        |
|--------------------------|---------------------|-----------------------------|--------|
| <b>Building ID:</b>      | 121                 | <b>GFA (sqm):</b>           | 5,295  |
| <b>Building Name:</b>    | AeroCentre - Phs IV | <b>GFA (sqft):</b>          | 56,995 |
| <b>Building Address:</b> | 5500 Explorer Dr    | <b>Storeys:</b>             | 4      |
| <b>Office Type:</b>      | Secondary Office    | <b>Year Built/Occupied:</b> | 1991   |



## Office Directory 2014

### Centre

|                          |                                      |                                    |         |
|--------------------------|--------------------------------------|------------------------------------|---------|
| <b>Centre ID:</b>        | 85                                   | <b>Site Area (ha):</b>             | 6.989   |
| <b>Character Area:</b>   | Airport CC                           | <b>Site Area (ac):</b>             | 17.27   |
| <b>Ward:</b>             | 5                                    | <b>Total GFA (sqm):</b>            | 54,748  |
| <b>General Location:</b> | SE corner Explorer Dr & Satellite Dr | <b>Total GFA (sqft):</b>           | 589,297 |
| <b>Designation:</b>      | Business Employment                  | <b>FSI:</b>                        | 0.78    |
| <b>Zoning:</b>           | E1                                   | <b>Parking Spaces:</b>             | 1,295   |
|                          |                                      | <b>Number of Office Buildings:</b> | 6       |

### Building

|                          |                     |                             |        |
|--------------------------|---------------------|-----------------------------|--------|
| <b>Building ID:</b>      | 367                 | <b>GFA (sqm):</b>           | 8,671  |
| <b>Building Name:</b>    | AeroCentre - Ph III | <b>GFA (sqft):</b>          | 93,337 |
| <b>Building Address:</b> | 5520 Explorer Dr    | <b>Storeys:</b>             | 4      |
| <b>Office Type:</b>      | Secondary Office    | <b>Year Built/Occupied:</b> | 1999   |





# Office Directory 2014

## Centre

|                          |                                      |                                    |         |
|--------------------------|--------------------------------------|------------------------------------|---------|
| <b>Centre ID:</b>        | 85                                   | <b>Site Area (ha):</b>             | 6.989   |
| <b>Character Area:</b>   | Airport CC                           | <b>Site Area (ac):</b>             | 17.27   |
| <b>Ward:</b>             | 5                                    | <b>Total GFA (sqm):</b>            | 54,748  |
| <b>General Location:</b> | SE corner Explorer Dr & Satellite Dr | <b>Total GFA (sqft):</b>           | 589,297 |
| <b>Designation:</b>      | Business Employment                  | <b>FSI:</b>                        | 0.78    |
| <b>Zoning:</b>           | E1                                   | <b>Parking Spaces:</b>             | 1,295   |
|                          |                                      | <b>Number of Office Buildings:</b> | 6       |

## Building

|                          |                       |                             |           |
|--------------------------|-----------------------|-----------------------------|-----------|
| <b>Building ID:</b>      | 467                   | <b>GFA (sqm):</b>           | 19,672    |
| <b>Building Name:</b>    | AeroCentre - Ph V     | <b>GFA (sqft):</b>          | 211,752   |
| <b>Building Address:</b> | 5550,5570 Explorer Dr | <b>Storeys:</b>             | 8         |
| <b>Office Type:</b>      | Major Office          | <b>Year Built/Occupied:</b> | 2008/2009 |



# Office Directory 2014

## Centre

|                          |   |                                    |         |
|--------------------------|---|------------------------------------|---------|
| <b>Centre ID:</b>        | 86                                      | <b>Site Area (ha):</b>             | 4.045   |
| <b>Character Area:</b>   | Airport CC                              | <b>Site Area (ac):</b>             | 10.00   |
| <b>Ward:</b>             | 5                                       | <b>Total GFA (sqm):</b>            | 21,393  |
| <b>General Location:</b> | SW corner of Explorer Dr & Satellite Dr | <b>Total GFA (sqft):</b>           | 230,272 |
| <b>Designation:</b>      | Business Employment                     | <b>FSI:</b>                        | 0.53    |
| <b>Zoning:</b>           | E1                                      | <b>Parking Spaces:</b>             | 336     |
|                          |   | <b>Number of Office Buildings:</b> | 2       |

## Building

|                          |                   |                             |               |
|--------------------------|-------------------|-----------------------------|---------------|
| <b>Building ID:</b>      | 254               | <b>GFA (sqm):</b>           | 14,907        |
| <b>Building Name:</b>    | Building 'B'      | <b>GFA (sqft):</b>          | 160,458       |
| <b>Building Address:</b> | 5300 Satellite Dr | <b>Storeys:</b>             | 3             |
| <b>Office Type:</b>      | Major Office      | <b>Year Built/Occupied:</b> | Not Available |



## Office Directory 2014

### Centre

|                          |   |                                    |         |
|--------------------------|---|------------------------------------|---------|
| <b>Centre ID:</b>        | 86                                      | <b>Site Area (ha):</b>             | 4.045   |
| <b>Character Area:</b>   | Airport CC                              | <b>Site Area (ac):</b>             | 10.00   |
| <b>Ward:</b>             | 5                                       | <b>Total GFA (sqm):</b>            | 21,393  |
| <b>General Location:</b> | SW corner of Explorer Dr & Satellite Dr | <b>Total GFA (sqft):</b>           | 230,272 |
| <b>Designation:</b>      | Business Employment                     | <b>FSI:</b>                        | 0.53    |
| <b>Zoning:</b>           | E1                                      | <b>Parking Spaces:</b>             | 336     |
|                          |   | <b>Number of Office Buildings:</b> | 2       |

### Building

|                          |                  |                             |        |
|--------------------------|------------------|-----------------------------|--------|
| <b>Building ID:</b>      | 124              | <b>GFA (sqm):</b>           | 6,486  |
| <b>Building Name:</b>    | Building 'A'     | <b>GFA (sqft):</b>          | 69,815 |
| <b>Building Address:</b> | 5700 Explorer Dr | <b>Storeys:</b>             | 4      |
| <b>Office Type:</b>      | Secondary Office | <b>Year Built/Occupied:</b> | 1996   |



## Office Directory 2014

### Centre

|                          |                                      |                                    |        |
|--------------------------|--------------------------------------|------------------------------------|--------|
| <b>Centre ID:</b>        | 87                                   | <b>Site Area (ha):</b>             | 1.617  |
| <b>Character Area:</b>   | Airport CC                           | <b>Site Area (ac):</b>             | 4.00   |
| <b>Ward:</b>             | 5                                    | <b>Total GFA (sqm):</b>            | 8,992  |
| <b>General Location:</b> | ES Explorer Dr, N of Matheson Blvd E | <b>Total GFA (sqft):</b>           | 96,789 |
| <b>Designation:</b>      | Business Employment                  | <b>FSI:</b>                        | 0.56   |
| <b>Zoning:</b>           | E1                                   | <b>Parking Spaces:</b>             | 118    |
|                          |                                      | <b>Number of Office Buildings:</b> | 1      |

### Building

|                          |                  |                             |               |
|--------------------------|------------------|-----------------------------|---------------|
| <b>Building ID:</b>      | 125              | <b>GFA (sqm):</b>           | 8,992         |
| <b>Building Name:</b>    | Bank of Canada   | <b>GFA (sqft):</b>          | 96,789        |
| <b>Building Address:</b> | 5990 Explorer Dr | <b>Storeys:</b>             | 2             |
| <b>Office Type:</b>      | Secondary Office | <b>Year Built/Occupied:</b> | Not Available |



# Office Directory 2014

## Centre

|                          |                            |                                    |        |
|--------------------------|----------------------------|------------------------------------|--------|
| <b>Centre ID:</b>        | 91                         | <b>Site Area (ha):</b>             | 0.702  |
| <b>Character Area:</b>   | Northeast EA (East)        | <b>Site Area (ac):</b>             | 1.73   |
| <b>Ward:</b>             | 5                          | <b>Total GFA (sqm):</b>            | 2,323  |
| <b>General Location:</b> | WS Goreway Dr, S of Nashua | <b>Total GFA (sqft):</b>           | 25,005 |
| <b>Designation:</b>      | Business Employment        | <b>FSI:</b>                        | 0.33   |
| <b>Zoning:</b>           | E2                         | <b>Parking Spaces:</b>             | 96     |
|                          |                            | <b>Number of Office Buildings:</b> | 1      |

## Building

|                          |                  |                             |        |
|--------------------------|------------------|-----------------------------|--------|
| <b>Building ID:</b>      | 129              | <b>GFA (sqm):</b>           | 2,323  |
| <b>Building Name:</b>    |                  | <b>GFA (sqft):</b>          | 25,005 |
| <b>Building Address:</b> | 6870 Goreway Dr  | <b>Storeys:</b>             | 2      |
| <b>Office Type:</b>      | Secondary Office | <b>Year Built/Occupied:</b> | 1989   |



## Office Directory 2014

### Centre

|                          |                                    |                                    |       |
|--------------------------|------------------------------------|------------------------------------|-------|
| <b>Centre ID:</b>        | 93                                 | <b>Site Area (ha):</b>             | 0.415 |
| <b>Character Area:</b>   | Malton CN                          | <b>Site Area (ac):</b>             | 1.02  |
| <b>Ward:</b>             | 5                                  | <b>Total GFA (sqm):</b>            | 765   |
| <b>General Location:</b> | WS Goreway Dr, S of Morningstar Dr | <b>Total GFA (sqft):</b>           | 8,234 |
| <b>Designation:</b>      | Office                             | <b>FSI:</b>                        | 0.18  |
| <b>Zoning:</b>           | 0                                  | <b>Parking Spaces:</b>             | 49    |
|                          |                                    | <b>Number of Office Buildings:</b> | 1     |

### Building

|                          |   |                             |       |
|--------------------------|---|-----------------------------|-------|
| <b>Building ID:</b>      | 131   | <b>GFA (sqm):</b>           | 765   |
| <b>Building Name:</b>    | Malton Medical Clinic / Goreway Health Centre | <b>GFA (sqft):</b>          | 8,234 |
| <b>Building Address:</b> | 7330 Goreway Dr                               | <b>Storeys:</b>             | 2     |
| <b>Office Type:</b>      | Secondary Office                              | <b>Year Built/Occupied:</b> | 1990  |



## Office Directory 2014

### Centre

|                          |                                   |                                    |        |
|--------------------------|-----------------------------------|------------------------------------|--------|
| <b>Centre ID:</b>        | 94                                | <b>Site Area (ha):</b>             | 0.395  |
| <b>Character Area:</b>   | Dixie EA                          | <b>Site Area (ac):</b>             | 0.98   |
| <b>Ward:</b>             | 1                                 | <b>Total GFA (sqm):</b>            | 2,230  |
| <b>General Location:</b> | NE corner Queensway E & Haines Rd | <b>Total GFA (sqft):</b>           | 24,004 |
| <b>Designation:</b>      | Business Employment               | <b>FSI:</b>                        | 0.56   |
| <b>Zoning:</b>           | E2                                | <b>Parking Spaces:</b>             | 67     |
|                          |                                   | <b>Number of Office Buildings:</b> | 1      |

### Building

|                          |                  |                             |               |
|--------------------------|------------------|-----------------------------|---------------|
| <b>Building ID:</b>      | 132              | <b>GFA (sqm):</b>           | 2,230         |
| <b>Building Name:</b>    |                  | <b>GFA (sqft):</b>          | 24,004        |
| <b>Building Address:</b> | 2301 Haines Rd   | <b>Storeys:</b>             | 2             |
| <b>Office Type:</b>      | Secondary Office | <b>Year Built/Occupied:</b> | Not Available |



# Office Directory 2014

## Centre

|                          |  |                                    |        |
|--------------------------|--|------------------------------------|--------|
| <b>Centre ID:</b>        | 97   | <b>Site Area (ha):</b>             | 0.860  |
| <b>Character Area:</b>   | Mineola NHD                                | <b>Site Area (ac):</b>             | 2.13   |
| <b>Ward:</b>             | 1  | <b>Total GFA (sqm):</b>            | 5,491  |
| <b>General Location:</b> | SE corner Hurontario St & South Service Rd | <b>Total GFA (sqft):</b>           | 59,105 |
| <b>Designation:</b>      | Office                                     | <b>FSI:</b>                        | 0.64   |
| <b>Zoning:</b>           | O-3  | <b>Parking Spaces:</b>             | 178    |
|                          |  | <b>Number of Office Buildings:</b> | 1      |

## Building

|                          |                                |                             |        |
|--------------------------|--------------------------------|-----------------------------|--------|
| <b>Building ID:</b>      | 135                            | <b>GFA (sqm):</b>           | 5,491  |
| <b>Building Name:</b>    | Credit Valley Corporate Centre | <b>GFA (sqft):</b>          | 59,105 |
| <b>Building Address:</b> | 1599 Hurontario St             | <b>Storeys:</b>             | 3      |
| <b>Office Type:</b>      | Secondary Office               | <b>Year Built/Occupied:</b> | 1989   |





## Office Directory 2014

### Centre

|                          |                                     |                                    |        |
|--------------------------|-------------------------------------|------------------------------------|--------|
| <b>Centre ID:</b>        | 98                                  | <b>Site Area (ha):</b>             | 0.449  |
| <b>Character Area:</b>   | DT Hospital                         | <b>Site Area (ac):</b>             | 1.11   |
| <b>Ward:</b>             | 7                                   | <b>Total GFA (sqm):</b>            | 7,519  |
| <b>General Location:</b> | NW Hurontario St & North Service Rd | <b>Total GFA (sqft):</b>           | 80,934 |
| <b>Designation:</b>      | Office                              | <b>FSI:</b>                        | 1.68   |
| <b>Zoning:</b>           | O-11                                | <b>Parking Spaces:</b>             | 278    |
|                          |                                     | <b>Number of Office Buildings:</b> | 1      |

### Building

|                          |                             |                             |        |
|--------------------------|-----------------------------|-----------------------------|--------|
| <b>Building ID:</b>      | 136                         | <b>GFA (sqm):</b>           | 7,519  |
| <b>Building Name:</b>    | South Gate Executive Centre | <b>GFA (sqft):</b>          | 80,934 |
| <b>Building Address:</b> | 2085 Hurontario St          | <b>Storeys:</b>             | 5      |
| <b>Office Type:</b>      | Secondary Office            | <b>Year Built/Occupied:</b> | 1989   |



## Office Directory 2014

### Centre

|                          |                                    |                                    |               |
|--------------------------|------------------------------------|------------------------------------|---------------|
| <b>Centre ID:</b>        | 99                                 | <b>Site Area (ha):</b>             | 0.325         |
| <b>Character Area:</b>   | DT Hospital                        | <b>Site Area (ac):</b>             | 0.80          |
| <b>Ward:</b>             | 7                                  | <b>Total GFA (sqm):</b>            | 1,486         |
| <b>General Location:</b> | WS Hurontario St, N of Queensway W | <b>Total GFA (sqft):</b>           | 15,995        |
| <b>Designation:</b>      | Office                             | <b>FSI:</b>                        | 0.46          |
| <b>Zoning:</b>           | O-5                                | <b>Parking Spaces:</b>             | Not Available |
|                          |                                    | <b>Number of Office Buildings:</b> | 1             |

### Building

|                          |                    |                             |               |
|--------------------------|--------------------|-----------------------------|---------------|
| <b>Building ID:</b>      | 137                | <b>GFA (sqm):</b>           | 1,486         |
| <b>Building Name:</b>    |                    | <b>GFA (sqft):</b>          | 15,995        |
| <b>Building Address:</b> | 2338 Hurontario St | <b>Storeys:</b>             | Not Available |
| <b>Office Type:</b>      | Secondary Office   | <b>Year Built/Occupied:</b> | 1987          |



# Office Directory 2014

## Centre

|                          |                                    |                                    |        |
|--------------------------|------------------------------------|------------------------------------|--------|
| <b>Centre ID:</b>        | 100                                | <b>Site Area (ha):</b>             | 0.473  |
| <b>Character Area:</b>   | DT Cooksville                      | <b>Site Area (ac):</b>             | 1.17   |
| <b>Ward:</b>             | 7                                  | <b>Total GFA (sqm):</b>            | 4,301  |
| <b>General Location:</b> | ES Hurontario St, N of Dundas St E | <b>Total GFA (sqft):</b>           | 46,296 |
| <b>Designation:</b>      | Mixed Use                          | <b>FSI:</b>                        | 0.91   |
| <b>Zoning:</b>           | C4-9                               | <b>Parking Spaces:</b>             | 87     |
|                          |                                    | <b>Number of Office Buildings:</b> | 1      |

## Building

|                          |                                  |                             |        |
|--------------------------|----------------------------------|-----------------------------|--------|
| <b>Building ID:</b>      | 138                              | <b>GFA (sqm):</b>           | 4,301  |
| <b>Building Name:</b>    | Hurontario Professional Building | <b>GFA (sqft):</b>          | 46,296 |
| <b>Building Address:</b> | 3025 Hurontario St               | <b>Storeys:</b>             | 6      |
| <b>Office Type:</b>      | Secondary Office                 | <b>Year Built/Occupied:</b> | 1968   |



# Office Directory 2014

## Centre

|                          |                                    |                                    |        |
|--------------------------|------------------------------------|------------------------------------|--------|
| <b>Centre ID:</b>        | 101                                | <b>Site Area (ha):</b>             | 0.381  |
| <b>Character Area:</b>   | DT Cooksville                      | <b>Site Area (ac):</b>             | 0.94   |
| <b>Ward:</b>             | 7                                  | <b>Total GFA (sqm):</b>            | 2,490  |
| <b>General Location:</b> | NW corner Agnes St & Hurontario St | <b>Total GFA (sqft):</b>           | 26,802 |
| <b>Designation:</b>      | Mixed Use                          | <b>FSI:</b>                        | 0.65   |
| <b>Zoning:</b>           | C4                                 | <b>Parking Spaces:</b>             | 134    |
|                          |                                    | <b>Number of Office Buildings:</b> | 1      |

## Building

|                          |                    |                             |        |
|--------------------------|--------------------|-----------------------------|--------|
| <b>Building ID:</b>      | 139                | <b>GFA (sqm):</b>           | 2,490  |
| <b>Building Name:</b>    | Crestwood Building | <b>GFA (sqft):</b>          | 26,802 |
| <b>Building Address:</b> | 3038 Hurontario St | <b>Storeys:</b>             | 3      |
| <b>Office Type:</b>      | Secondary Office   | <b>Year Built/Occupied:</b> | 1986   |



# Office Directory 2014

## Centre

|                          |  |                                    |               |
|--------------------------|--|------------------------------------|---------------|
| <b>Centre ID:</b>        | 102                                    | <b>Site Area (ha):</b>             | 1.463         |
| <b>Character Area:</b>   | DT Cooksville                          | <b>Site Area (ac):</b>             | 3.62          |
| <b>Ward:</b>             | 7                                      | <b>Total GFA (sqm):</b>            | 6,867         |
| <b>General Location:</b> | NE corner Hurontario St & Dundas St. E | <b>Total GFA (sqft):</b>           | 73,910        |
| <b>Designation:</b>      | Mixed Use                              | <b>FSI:</b>                        | 0.47          |
| <b>Zoning:</b>           | C4                                     | <b>Parking Spaces:</b>             | Not Available |
|                          |  | <b>Number of Office Buildings:</b> | 2             |

## Building

|                          |                    |                             |        |
|--------------------------|--------------------|-----------------------------|--------|
| <b>Building ID:</b>      | 140                | <b>GFA (sqm):</b>           | 4,866  |
| <b>Building Name:</b>    | Centre City Place  | <b>GFA (sqft):</b>          | 52,372 |
| <b>Building Address:</b> | 3081 Hurontario St | <b>Storeys:</b>             | 2      |
| <b>Office Type:</b>      | Secondary Office   | <b>Year Built/Occupied:</b> | 1988   |



## Office Directory 2014

### Centre

|                          |  |                                    |               |
|--------------------------|--|------------------------------------|---------------|
| <b>Centre ID:</b>        | 102                                    | <b>Site Area (ha):</b>             | 1.463         |
| <b>Character Area:</b>   | DT Cooksville                          | <b>Site Area (ac):</b>             | 3.62          |
| <b>Ward:</b>             | 7                                      | <b>Total GFA (sqm):</b>            | 6,867         |
| <b>General Location:</b> | NE corner Hurontario St & Dundas St. E | <b>Total GFA (sqft):</b>           | 73,910        |
| <b>Designation:</b>      | Mixed Use                              | <b>FSI:</b>                        | 0.47          |
| <b>Zoning:</b>           | C4                                     | <b>Parking Spaces:</b>             | Not Available |
|                          |  | <b>Number of Office Buildings:</b> | 2             |

### Building

|                          |                    |                             |        |
|--------------------------|--------------------|-----------------------------|--------|
| <b>Building ID:</b>      | 141                | <b>GFA (sqm):</b>           | 2,001  |
| <b>Building Name:</b>    | Centre City Place  | <b>GFA (sqft):</b>          | 21,539 |
| <b>Building Address:</b> | 3095 Hurontario St | <b>Storeys:</b>             | 2      |
| <b>Office Type:</b>      | Secondary Office   | <b>Year Built/Occupied:</b> | 1988   |



## Office Directory 2014

### Centre

|                          |                                   |                                    |        |
|--------------------------|-----------------------------------|------------------------------------|--------|
| <b>Centre ID:</b>        | 103                               | <b>Site Area (ha):</b>             | 0.334  |
| <b>Character Area:</b>   | DT Fairview                       | <b>Site Area (ac):</b>             | 0.83   |
| <b>Ward:</b>             | 7                                 | <b>Total GFA (sqm):</b>            | 1,865  |
| <b>General Location:</b> | WS Hurontario St, S Central Pky W | <b>Total GFA (sqft):</b>           | 20,075 |
| <b>Designation:</b>      | Office                            | <b>FSI:</b>                        | 0.56   |
| <b>Zoning:</b>           | O-10                              | <b>Parking Spaces:</b>             | 55     |
|                          |                                   | <b>Number of Office Buildings:</b> | 1      |

### Building

|                          |                                 |                             |        |
|--------------------------|---------------------------------|-----------------------------|--------|
| <b>Building ID:</b>      | 142                             | <b>GFA (sqm):</b>           | 1,865  |
| <b>Building Name:</b>    | City Centre Medical Arts Clinic | <b>GFA (sqft):</b>          | 20,075 |
| <b>Building Address:</b> | 3420 Hurontario St              | <b>Storeys:</b>             | 3      |
| <b>Office Type:</b>      | Secondary Office                | <b>Year Built/Occupied:</b> | 1992   |




# Office Directory 2014

## Centre

|                          |   |                                    |        |
|--------------------------|---|------------------------------------|--------|
| <b>Centre ID:</b>        | 104                                     | <b>Site Area (ha):</b>             | 0.166  |
| <b>Character Area:</b>   | DT Core                                 | <b>Site Area (ac):</b>             | 0.41   |
| <b>Ward:</b>             | 7                                       | <b>Total GFA (sqm):</b>            | 5,373  |
| <b>General Location:</b> | NW corner Matthews Gate & Hurontario St | <b>Total GFA (sqft):</b>           | 57,834 |
| <b>Designation:</b>      | Downtown Mixed Use                      | <b>FSI:</b>                        | 3.23   |
| <b>Zoning:</b>           | H-CC2{2}                                | <b>Parking Spaces:</b>             | 157    |
|                          |   | <b>Number of Office Buildings:</b> | 1      |

## Building

|                          |                              |                             |        |
|--------------------------|------------------------------|-----------------------------|--------|
| <b>Building ID:</b>      | 143                          | <b>GFA (sqm):</b>           | 5,373  |
| <b>Building Name:</b>    | Mississauga Corporate Centre | <b>GFA (sqft):</b>          | 57,834 |
| <b>Building Address:</b> | 3660 Hurontario St           | <b>Storeys:</b>             | 10     |
| <b>Office Type:</b>      | Secondary Office             | <b>Year Built/Occupied:</b> | 1987   |





## Office Directory 2014

### Centre

|                          |   |                                    |               |
|--------------------------|---|------------------------------------|---------------|
| <b>Centre ID:</b>        | 105                                       | <b>Site Area (ha):</b>             | 2.829         |
| <b>Character Area:</b>   | Gateway CC                                | <b>Site Area (ac):</b>             | 6.99          |
| <b>Ward:</b>             | 5   | <b>Total GFA (sqm):</b>            | 13,006        |
| <b>General Location:</b> | SW corner Hurontario St & Matheson Blvd W | <b>Total GFA (sqft):</b>           | 139,995       |
| <b>Designation:</b>      | Business Employment                       | <b>FSI:</b>                        | 0.46          |
| <b>Zoning:</b>           | E1  | <b>Parking Spaces:</b>             | Not Available |
|                          |   | <b>Number of Office Buildings:</b> | 1             |

### Building

|                          |                            |                             |         |
|--------------------------|----------------------------|-----------------------------|---------|
| <b>Building ID:</b>      | 144                        | <b>GFA (sqm):</b>           | 13,006  |
| <b>Building Name:</b>    | Peel District School Board | <b>GFA (sqft):</b>          | 139,995 |
| <b>Building Address:</b> | 5650 Hurontario St         | <b>Storeys:</b>             | 3       |
| <b>Office Type:</b>      | Major Office               | <b>Year Built/Occupied:</b> | 1986    |



# Office Directory 2014

## Centre

|                          |                                    |                                    |         |
|--------------------------|------------------------------------|------------------------------------|---------|
| <b>Centre ID:</b>        | 106                                | <b>Site Area (ha):</b>             | 3.508   |
| <b>Character Area:</b>   | Gateway CC                         | <b>Site Area (ac):</b>             | 8.67    |
| <b>Ward:</b>             | 5                                  | <b>Total GFA (sqm):</b>            | 22,496  |
| <b>General Location:</b> | NE Hurontario St & Matheson Blvd W | <b>Total GFA (sqft):</b>           | 242,145 |
| <b>Designation:</b>      | Business Employment                | <b>FSI:</b>                        | 0.64    |
| <b>Zoning:</b>           | E1                                 | <b>Parking Spaces:</b>             | 730     |
|                          |                                    | <b>Number of Office Buildings:</b> | 1       |

## Building

|                          |                            |                             |         |
|--------------------------|----------------------------|-----------------------------|---------|
| <b>Building ID:</b>      | 145                        | <b>GFA (sqm):</b>           | 22,496  |
| <b>Building Name:</b>    | Heartland Corporate Centre | <b>GFA (sqft):</b>          | 242,145 |
| <b>Building Address:</b> | 5770 Hurontario St         | <b>Storeys:</b>             | 11      |
| <b>Office Type:</b>      | Major Office               | <b>Year Built/Occupied:</b> | 1989    |



## Office Directory 2014

### Centre

|                          |   |                                    |         |
|--------------------------|---|------------------------------------|---------|
| <b>Centre ID:</b>        | 109                                       | <b>Site Area (ha):</b>             | 1.831   |
| <b>Character Area:</b>   | Uptown MN                                 | <b>Site Area (ac):</b>             | 4.53    |
| <b>Ward:</b>             | 4   | <b>Total GFA (sqm):</b>            | 12,747  |
| <b>General Location:</b> | SW Kingsbridge Garden Cir & Hurontario St | <b>Total GFA (sqft):</b>           | 137,208 |
| <b>Designation:</b>      | Office                                    | <b>FSI:</b>                        | 0.70    |
| <b>Zoning:</b>           | O-6                                       | <b>Parking Spaces:</b>             | 486     |
|                          |   | <b>Number of Office Buildings:</b> | 2       |

### Building

|                          |                           |                             |         |
|--------------------------|---------------------------|-----------------------------|---------|
| <b>Building ID:</b>      | 148                       | <b>GFA (sqm):</b>           | 10,758  |
| <b>Building Name:</b>    | Emerald Business Centre   | <b>GFA (sqft):</b>          | 115,798 |
| <b>Building Address:</b> | 10 Kingsbridge Garden Cir | <b>Storeys:</b>             | 8       |
| <b>Office Type:</b>      | Major Office              | <b>Year Built/Occupied:</b> | 1989    |



# Office Directory 2014

## Centre

|                          |   |                                    |         |
|--------------------------|---|------------------------------------|---------|
| <b>Centre ID:</b>        | 109                                       | <b>Site Area (ha):</b>             | 1.831   |
| <b>Character Area:</b>   | Uptown MN                                 | <b>Site Area (ac):</b>             | 4.53    |
| <b>Ward:</b>             | 4   | <b>Total GFA (sqm):</b>            | 12,747  |
| <b>General Location:</b> | SW Kingsbridge Garden Cir & Hurontario St | <b>Total GFA (sqft):</b>           | 137,208 |
| <b>Designation:</b>      | Office                                    | <b>FSI:</b>                        | 0.70    |
| <b>Zoning:</b>           | O-6                                       | <b>Parking Spaces:</b>             | 486     |
|                          |   | <b>Number of Office Buildings:</b> | 2       |

## Building

|                          |                           |                             |        |
|--------------------------|---------------------------|-----------------------------|--------|
| <b>Building ID:</b>      | 149                       | <b>GFA (sqm):</b>           | 1,989  |
| <b>Building Name:</b>    | Emerald Business Centre   | <b>GFA (sqft):</b>          | 21,409 |
| <b>Building Address:</b> | 20 Kingsbridge Garden Cir | <b>Storeys:</b>             | 2      |
| <b>Office Type:</b>      | Secondary Office          | <b>Year Built/Occupied:</b> | 1989   |



## Office Directory 2014

### Centre

|                          |  |                                    |               |
|--------------------------|--|------------------------------------|---------------|
| <b>Centre ID:</b>        | 110                                    | <b>Site Area (ha):</b>             | 0.050         |
| <b>Character Area:</b>   | Port Credit CN                         | <b>Site Area (ac):</b>             | 0.12          |
| <b>Ward:</b>             | 1                                      | <b>Total GFA (sqm):</b>            | 836           |
| <b>General Location:</b> | SS Lakeshore Rd E, E of Stavebank Rd S | <b>Total GFA (sqft):</b>           | 8,999         |
| <b>Designation:</b>      | Mixed Use                              | <b>FSI:</b>                        | 1.66          |
| <b>Zoning:</b>           | C4                                     | <b>Parking Spaces:</b>             | Not Available |
|                          |  | <b>Number of Office Buildings:</b> | 1             |

### Building

|                          |                   |                             |       |
|--------------------------|-------------------|-----------------------------|-------|
| <b>Building ID:</b>      | 150               | <b>GFA (sqm):</b>           | 836   |
| <b>Building Name:</b>    |                   | <b>GFA (sqft):</b>          | 8,999 |
| <b>Building Address:</b> | 39 Lakeshore Rd E | <b>Storeys:</b>             | 2     |
| <b>Office Type:</b>      | Secondary Office  | <b>Year Built/Occupied:</b> | 1958  |



## Office Directory 2014

### Centre

|                          |                                    |                                    |        |
|--------------------------|------------------------------------|------------------------------------|--------|
| <b>Centre ID:</b>        | 111                                | <b>Site Area (ha):</b>             | 0.351  |
| <b>Character Area:</b>   | Clarkson Village CN                | <b>Site Area (ac):</b>             | 0.87   |
| <b>Ward:</b>             | 2                                  | <b>Total GFA (sqm):</b>            | 1,672  |
| <b>General Location:</b> | SE Lakeshore Rd E & Meadow Wood Rd | <b>Total GFA (sqft):</b>           | 17,997 |
| <b>Designation:</b>      | Mixed Use                          | <b>FSI:</b>                        | 0.48   |
| <b>Zoning:</b>           | C4                                 | <b>Parking Spaces:</b>             | 55     |
|                          |                                    | <b>Number of Office Buildings:</b> | 1      |

### Building

|                          |                     |                             |               |
|--------------------------|---------------------|-----------------------------|---------------|
| <b>Building ID:</b>      | 151                 | <b>GFA (sqm):</b>           | 1,672         |
| <b>Building Name:</b>    |                     | <b>GFA (sqft):</b>          | 17,997        |
| <b>Building Address:</b> | 1654 Lakeshore Rd W | <b>Storeys:</b>             | Not Available |
| <b>Office Type:</b>      | Secondary Office    | <b>Year Built/Occupied:</b> | 1981          |



## Office Directory 2014

### Centre

|                          |   |                                    |        |
|--------------------------|---|------------------------------------|--------|
| <b>Centre ID:</b>        | 112                                       | <b>Site Area (ha):</b>             | 1.840  |
| <b>Character Area:</b>   | Southdown EA                              | <b>Site Area (ac):</b>             | 4.55   |
| <b>Ward:</b>             | 2   | <b>Total GFA (sqm):</b>            | 2,286  |
| <b>General Location:</b> | SS Lakeshore Rd W, opposite Hazelhurst Rd | <b>Total GFA (sqft):</b>           | 24,606 |
| <b>Designation:</b>      | Business Employment                       | <b>FSI:</b>                        | 0.12   |
| <b>Zoning:</b>           | E2-108                                    | <b>Parking Spaces:</b>             | 109    |
|                          |   | <b>Number of Office Buildings:</b> | 1      |

### Building

|                          |                     |                             |               |
|--------------------------|---------------------|-----------------------------|---------------|
| <b>Building ID:</b>      | 152                 | <b>GFA (sqm):</b>           | 2,286         |
| <b>Building Name:</b>    | Molicom Group       | <b>GFA (sqft):</b>          | 24,606        |
| <b>Building Address:</b> | 2310 Lakeshore Rd W | <b>Storeys:</b>             | 2             |
| <b>Office Type:</b>      | Secondary Office    | <b>Year Built/Occupied:</b> | Not Available |



## Office Directory 2014

### Centre

|                          |                                |                                    |        |
|--------------------------|--------------------------------|------------------------------------|--------|
| <b>Centre ID:</b>        | 113                            | <b>Site Area (ha):</b>             | 2.286  |
| <b>Character Area:</b>   | Sheridan CN                    | <b>Site Area (ac):</b>             | 5.65   |
| <b>Ward:</b>             | 2                              | <b>Total GFA (sqm):</b>            | 5,212  |
| <b>General Location:</b> | NW corner Erin Mills Pky & QEW | <b>Total GFA (sqft):</b>           | 56,102 |
| <b>Designation:</b>      | Office                         | <b>FSI:</b>                        | 0.23   |
| <b>Zoning:</b>           | O-12                           | <b>Parking Spaces:</b>             | 156    |
|                          |                                | <b>Number of Office Buildings:</b> | 1      |

### Building

|                          |                           |                             |        |
|--------------------------|---------------------------|-----------------------------|--------|
| <b>Building ID:</b>      | 153                       | <b>GFA (sqm):</b>           | 5,212  |
| <b>Building Name:</b>    | Sheridan Corporate Centre | <b>GFA (sqft):</b>          | 56,102 |
| <b>Building Address:</b> | 2155 Leanne Blvd          | <b>Storeys:</b>             | 2      |
| <b>Office Type:</b>      | Secondary Office          | <b>Year Built/Occupied:</b> | 1979   |





## Office Directory 2014

### Centre

|                          |                                      |                                    |               |
|--------------------------|--------------------------------------|------------------------------------|---------------|
| <b>Centre ID:</b>        | 114                                  | <b>Site Area (ha):</b>             | 0.702         |
| <b>Character Area:</b>   | Gateway EA (East)                    | <b>Site Area (ac):</b>             | 1.74          |
| <b>Ward:</b>             | 5                                    | <b>Total GFA (sqm):</b>            | 2,788         |
| <b>General Location:</b> | NE corner Matheson Blvd & Whittle Rd | <b>Total GFA (sqft):</b>           | 30,010        |
| <b>Designation:</b>      | Business Employment                  | <b>FSI:</b>                        | 0.40          |
| <b>Zoning:</b>           | E2                                   | <b>Parking Spaces:</b>             | Not Available |
|                          |                                      | <b>Number of Office Buildings:</b> | 2             |

### Building

|                          |                     |                             |        |
|--------------------------|---------------------|-----------------------------|--------|
| <b>Building ID:</b>      | 154                 | <b>GFA (sqm):</b>           | 1,394  |
| <b>Building Name:</b>    | Matheson Court      | <b>GFA (sqft):</b>          | 15,005 |
| <b>Building Address:</b> | 100 Matheson Blvd E | <b>Storeys:</b>             | 2      |
| <b>Office Type:</b>      | Secondary Office    | <b>Year Built/Occupied:</b> | 1986   |



# Office Directory 2014

## Centre

|                          |                                      |                                    |               |
|--------------------------|--------------------------------------|------------------------------------|---------------|
| <b>Centre ID:</b>        | 114                                  | <b>Site Area (ha):</b>             | 0.702         |
| <b>Character Area:</b>   | Gateway EA (East)                    | <b>Site Area (ac):</b>             | 1.74          |
| <b>Ward:</b>             | 5                                    | <b>Total GFA (sqm):</b>            | 2,788         |
| <b>General Location:</b> | NE corner Matheson Blvd & Whittle Rd | <b>Total GFA (sqft):</b>           | 30,010        |
| <b>Designation:</b>      | Business Employment                  | <b>FSI:</b>                        | 0.40          |
| <b>Zoning:</b>           | E2                                   | <b>Parking Spaces:</b>             | Not Available |
|                          |                                      | <b>Number of Office Buildings:</b> | 2             |

## Building

|                          |                     |                             |        |
|--------------------------|---------------------|-----------------------------|--------|
| <b>Building ID:</b>      | 155                 | <b>GFA (sqm):</b>           | 1,394  |
| <b>Building Name:</b>    | Matheson Court      | <b>GFA (sqft):</b>          | 15,005 |
| <b>Building Address:</b> | 120 Matheson Blvd E | <b>Storeys:</b>             | 2      |
| <b>Office Type:</b>      | Secondary Office    | <b>Year Built/Occupied:</b> | 1987   |



# Office Directory 2014

## Centre

|                          |                                     |                                    |               |
|--------------------------|-------------------------------------|------------------------------------|---------------|
| <b>Centre ID:</b>        | 115                                 | <b>Site Area (ha):</b>             | 0.641         |
| <b>Character Area:</b>   | Airport CC                          | <b>Site Area (ac):</b>             | 1.58          |
| <b>Ward:</b>             | 5                                   | <b>Total GFA (sqm):</b>            | 2,044         |
| <b>General Location:</b> | NS Marheson Blvd E, W of Shuttle Dr | <b>Total GFA (sqft):</b>           | 22,001        |
| <b>Designation:</b>      | Business Employment                 | <b>FSI:</b>                        | 0.32          |
| <b>Zoning:</b>           | E1                                  | <b>Parking Spaces:</b>             | Not Available |
|                          |                                     | <b>Number of Office Buildings:</b> | 1             |

## Building

|                          |                                 |                             |        |
|--------------------------|---------------------------------|-----------------------------|--------|
| <b>Building ID:</b>      | 156                             | <b>GFA (sqm):</b>           | 2,044  |
| <b>Building Name:</b>    | Internorth Construction Company | <b>GFA (sqft):</b>          | 22,001 |
| <b>Building Address:</b> | 2580 Matheson Blvd E            | <b>Storeys:</b>             | 1      |
| <b>Office Type:</b>      | Secondary Office                | <b>Year Built/Occupied:</b> | 1986   |



## Office Directory 2014

### Centre

|                          |   |                                    |         |
|--------------------------|---|------------------------------------|---------|
| <b>Centre ID:</b>        | 116                                     | <b>Site Area (ha):</b>             | 1.883   |
| <b>Character Area:</b>   | Airport CC                              | <b>Site Area (ac):</b>             | 4.65    |
| <b>Ward:</b>             | 5                                       | <b>Total GFA (sqm):</b>            | 22,429  |
| <b>General Location:</b> | NE corner Matheson Blvd E & Explorer Dr | <b>Total GFA (sqft):</b>           | 241,424 |
| <b>Designation:</b>      | Business Employment                     | <b>FSI:</b>                        | 1.19    |
| <b>Zoning:</b>           | E1                                      | <b>Parking Spaces:</b>             | 40      |
|                          |   | <b>Number of Office Buildings:</b> | 4       |

### Building

|                          |                                       |                             |        |
|--------------------------|---------------------------------------|-----------------------------|--------|
| <b>Building ID:</b>      | 421                                   | <b>GFA (sqm):</b>           | 1,408  |
| <b>Building Name:</b>    | Mitsubishi Motor Sales of Canada Inc. | <b>GFA (sqft):</b>          | 15,156 |
| <b>Building Address:</b> | 2090 Matheson Blvd E                  | <b>Storeys:</b>             | 1      |
| <b>Office Type:</b>      | Secondary Office                      | <b>Year Built/Occupied:</b> | 2002   |



# Office Directory 2014

## Centre

|                          |   |                                    |         |
|--------------------------|---|------------------------------------|---------|
| <b>Centre ID:</b>        | 116                                     | <b>Site Area (ha):</b>             | 1.883   |
| <b>Character Area:</b>   | Airport CC                              | <b>Site Area (ac):</b>             | 4.65    |
| <b>Ward:</b>             | 5                                       | <b>Total GFA (sqm):</b>            | 22,429  |
| <b>General Location:</b> | NE corner Matheson Blvd E & Explorer Dr | <b>Total GFA (sqft):</b>           | 241,424 |
| <b>Designation:</b>      | Business Employment                     | <b>FSI:</b>                        | 1.19    |
| <b>Zoning:</b>           | E1                                      | <b>Parking Spaces:</b>             | 40      |
|                          |   | <b>Number of Office Buildings:</b> | 4       |

## Building

|                          |                      |                             |               |
|--------------------------|----------------------|-----------------------------|---------------|
| <b>Building ID:</b>      | 159                  | <b>GFA (sqm):</b>           | 2,110         |
| <b>Building Name:</b>    |                      | <b>GFA (sqft):</b>          | 22,712        |
| <b>Building Address:</b> | 2120 Matheson Blvd E | <b>Storeys:</b>             | 2             |
| <b>Office Type:</b>      | Secondary Office     | <b>Year Built/Occupied:</b> | Not Available |



# Office Directory 2014

## Centre

|                          |   |                                    |         |
|--------------------------|---|------------------------------------|---------|
| <b>Centre ID:</b>        | 116                                     | <b>Site Area (ha):</b>             | 1.883   |
| <b>Character Area:</b>   | Airport CC                              | <b>Site Area (ac):</b>             | 4.65    |
| <b>Ward:</b>             | 5                                       | <b>Total GFA (sqm):</b>            | 22,429  |
| <b>General Location:</b> | NE corner Matheson Blvd E & Explorer Dr | <b>Total GFA (sqft):</b>           | 241,424 |
| <b>Designation:</b>      | Business Employment                     | <b>FSI:</b>                        | 1.19    |
| <b>Zoning:</b>           | E1                                      | <b>Parking Spaces:</b>             | 40      |
|                          |   | <b>Number of Office Buildings:</b> | 4       |

## Building

|                          |                      |                             |               |
|--------------------------|----------------------|-----------------------------|---------------|
| <b>Building ID:</b>      | 158                  | <b>GFA (sqm):</b>           | 2,323         |
| <b>Building Name:</b>    |                      | <b>GFA (sqft):</b>          | 25,005        |
| <b>Building Address:</b> | 2110 Matheson Blvd E | <b>Storeys:</b>             | 2             |
| <b>Office Type:</b>      | Secondary Office     | <b>Year Built/Occupied:</b> | Not Available |



## Office Directory 2014

### Centre

|                          |   |                                    |         |
|--------------------------|---|------------------------------------|---------|
| <b>Centre ID:</b>        | 116                                     | <b>Site Area (ha):</b>             | 1.883   |
| <b>Character Area:</b>   | Airport CC                              | <b>Site Area (ac):</b>             | 4.65    |
| <b>Ward:</b>             | 5                                       | <b>Total GFA (sqm):</b>            | 22,429  |
| <b>General Location:</b> | NE corner Matheson Blvd E & Explorer Dr | <b>Total GFA (sqft):</b>           | 241,424 |
| <b>Designation:</b>      | Business Employment                     | <b>FSI:</b>                        | 1.19    |
| <b>Zoning:</b>           | E1                                      | <b>Parking Spaces:</b>             | 40      |
|                          |   | <b>Number of Office Buildings:</b> | 4       |

### Building

|                          |                      |                             |         |
|--------------------------|----------------------|-----------------------------|---------|
| <b>Building ID:</b>      | 157                  | <b>GFA (sqm):</b>           | 16,588  |
| <b>Building Name:</b>    |                      | <b>GFA (sqft):</b>          | 178,552 |
| <b>Building Address:</b> | 2100 Matheson Blvd E | <b>Storeys:</b>             | 2       |
| <b>Office Type:</b>      | Major Office         | <b>Year Built/Occupied:</b> | 1990    |



## Office Directory 2014

### Centre

|                          |  |                                    |               |
|--------------------------|--|------------------------------------|---------------|
| <b>Centre ID:</b>        | 117                                    | <b>Site Area (ha):</b>             | 1.941         |
| <b>Character Area:</b>   | Airport CC                             | <b>Site Area (ac):</b>             | 4.80          |
| <b>Ward:</b>             | 5                                      | <b>Total GFA (sqm):</b>            | 11,021        |
| <b>General Location:</b> | NE corner Matheson Blvd E & Orbitor Dr | <b>Total GFA (sqft):</b>           | 118,629       |
| <b>Designation:</b>      | Business Employment                    | <b>FSI:</b>                        | 0.57          |
| <b>Zoning:</b>           | E1                                     | <b>Parking Spaces:</b>             | Not Available |
|                          |  | <b>Number of Office Buildings:</b> | 2             |

### Building

|                          |                                    |                             |               |
|--------------------------|------------------------------------|-----------------------------|---------------|
| <b>Building ID:</b>      | 160                                | <b>GFA (sqm):</b>           | 1,449         |
| <b>Building Name:</b>    | Matheson Corporate Centre - Phs II | <b>GFA (sqft):</b>          | 15,597        |
| <b>Building Address:</b> | 2540 Matheson Blvd E               | <b>Storeys:</b>             | 2             |
| <b>Office Type:</b>      | Secondary Office                   | <b>Year Built/Occupied:</b> | Not Available |





# Office Directory 2014

## Centre

|                          |  |                                    |               |
|--------------------------|--|------------------------------------|---------------|
| <b>Centre ID:</b>        | 117                                    | <b>Site Area (ha):</b>             | 1.941         |
| <b>Character Area:</b>   | Airport CC                             | <b>Site Area (ac):</b>             | 4.80          |
| <b>Ward:</b>             | 5                                      | <b>Total GFA (sqm):</b>            | 11,021        |
| <b>General Location:</b> | NE corner Matheson Blvd E & Orbitor Dr | <b>Total GFA (sqft):</b>           | 118,629       |
| <b>Designation:</b>      | Business Employment                    | <b>FSI:</b>                        | 0.57          |
| <b>Zoning:</b>           | E1                                     | <b>Parking Spaces:</b>             | Not Available |
|                          |  | <b>Number of Office Buildings:</b> | 2             |

## Building

|                          |                                  |                             |         |
|--------------------------|----------------------------------|-----------------------------|---------|
| <b>Building ID:</b>      | 161                              | <b>GFA (sqm):</b>           | 9,572   |
| <b>Building Name:</b>    | Matheson Corporate Centre        | <b>GFA (sqft):</b>          | 103,032 |
| <b>Building Address:</b> | 2550, 2560, 2570 Matheson Blvd E | <b>Storeys:</b>             | 5       |
| <b>Office Type:</b>      | Secondary Office                 | <b>Year Built/Occupied:</b> | 1990    |



## Office Directory 2014

### Centre

|                          |  |                                    |        |
|--------------------------|--|------------------------------------|--------|
| <b>Centre ID:</b>        | 118                                      | <b>Site Area (ha):</b>             | 1.011  |
| <b>Character Area:</b>   | Airport CC                               | <b>Site Area (ac):</b>             | 2.50   |
| <b>Ward:</b>             | 5  | <b>Total GFA (sqm):</b>            | 3,716  |
| <b>General Location:</b> | SE corner Matheson Blvd E & Satellite Dr | <b>Total GFA (sqft):</b>           | 39,999 |
| <b>Designation:</b>      | Business Employment                      | <b>FSI:</b>                        | 0.37   |
| <b>Zoning:</b>           | E1                                       | <b>Parking Spaces:</b>             | 181    |
|                          |  | <b>Number of Office Buildings:</b> | 1      |

### Building

|                          |                      |                             |        |
|--------------------------|----------------------|-----------------------------|--------|
| <b>Building ID:</b>      | 162                  | <b>GFA (sqm):</b>           | 3,716  |
| <b>Building Name:</b>    | Hershey Canada       | <b>GFA (sqft):</b>          | 39,999 |
| <b>Building Address:</b> | 2350 Matheson Blvd E | <b>Storeys:</b>             | 2      |
| <b>Office Type:</b>      | Secondary Office     | <b>Year Built/Occupied:</b> | 1992   |



## Office Directory 2014

### Centre

|                          |                                     |                                    |               |
|--------------------------|-------------------------------------|------------------------------------|---------------|
| <b>Centre ID:</b>        | 121                                 | <b>Site Area (ha):</b>             | 2.037         |
| <b>Character Area:</b>   | Airport CC                          | <b>Site Area (ac):</b>             | 5.03          |
| <b>Ward:</b>             | 5                                   | <b>Total GFA (sqm):</b>            | 2,945         |
| <b>General Location:</b> | SS Matheson Blvd E, W of Orbitor Dr | <b>Total GFA (sqft):</b>           | 31,700        |
| <b>Designation:</b>      | Business Employment                 | <b>FSI:</b>                        | 0.14          |
| <b>Zoning:</b>           | E1-19                               | <b>Parking Spaces:</b>             | Not Available |
|                          |                                     | <b>Number of Office Buildings:</b> | 1             |

### Building

|                          |                      |                             |               |
|--------------------------|----------------------|-----------------------------|---------------|
| <b>Building ID:</b>      | 166                  | <b>GFA (sqm):</b>           | 2,945         |
| <b>Building Name:</b>    | Matheson Mews        | <b>GFA (sqft):</b>          | 31,700        |
| <b>Building Address:</b> | 2601 Matheson Blvd E | <b>Storeys:</b>             | 2             |
| <b>Office Type:</b>      | Secondary Office     | <b>Year Built/Occupied:</b> | Not Available |



# Office Directory 2014

## Centre

|                          |   |                                    |         |
|--------------------------|---|------------------------------------|---------|
| <b>Centre ID:</b>        | 122                                     | <b>Site Area (ha):</b>             | 5.648   |
| <b>Character Area:</b>   | Airport CC                              | <b>Site Area (ac):</b>             | 13.96   |
| <b>Ward:</b>             | 5                                       | <b>Total GFA (sqm):</b>            | 35,389  |
| <b>General Location:</b> | NW corner Explorer Dr & Matheson Blvd E | <b>Total GFA (sqft):</b>           | 380,923 |
| <b>Designation:</b>      | Business Employment                     | <b>FSI:</b>                        | 0.63    |
| <b>Zoning:</b>           | E1                                      | <b>Parking Spaces:</b>             | 1,423   |
|                          |   | <b>Number of Office Buildings:</b> | 3       |

## Building

|                          |                      |                             |         |
|--------------------------|----------------------|-----------------------------|---------|
| <b>Building ID:</b>      | 167                  | <b>GFA (sqm):</b>           | 17,849  |
| <b>Building Name:</b>    |                      | <b>GFA (sqft):</b>          | 192,124 |
| <b>Building Address:</b> | 2700 Matheson Blvd E | <b>Storeys:</b>             | 8       |
| <b>Office Type:</b>      | Major Office         | <b>Year Built/Occupied:</b> | 1989    |



## Office Directory 2014

### Centre

|                          |   |                                    |         |
|--------------------------|---|------------------------------------|---------|
| <b>Centre ID:</b>        | 122                                     | <b>Site Area (ha):</b>             | 5.648   |
| <b>Character Area:</b>   | Airport CC                              | <b>Site Area (ac):</b>             | 13.96   |
| <b>Ward:</b>             | 5                                       | <b>Total GFA (sqm):</b>            | 35,389  |
| <b>General Location:</b> | NW corner Explorer Dr & Matheson Blvd E | <b>Total GFA (sqft):</b>           | 380,923 |
| <b>Designation:</b>      | Business Employment                     | <b>FSI:</b>                        | 0.63    |
| <b>Zoning:</b>           | E1                                      | <b>Parking Spaces:</b>             | 1,423   |
|                          |   | <b>Number of Office Buildings:</b> | 3       |

### Building

|                          |                      |                             |        |
|--------------------------|----------------------|-----------------------------|--------|
| <b>Building ID:</b>      | 378                  | <b>GFA (sqm):</b>           | 6,804  |
| <b>Building Name:</b>    |                      | <b>GFA (sqft):</b>          | 73,238 |
| <b>Building Address:</b> | 2660 Matheson Blvd E | <b>Storeys:</b>             | 3      |
| <b>Office Type:</b>      | Secondary Office     | <b>Year Built/Occupied:</b> | 2000   |



## Office Directory 2014

### Centre

|                          |   |                                    |         |
|--------------------------|---|------------------------------------|---------|
| <b>Centre ID:</b>        | 122                                     | <b>Site Area (ha):</b>             | 5.648   |
| <b>Character Area:</b>   | Airport CC                              | <b>Site Area (ac):</b>             | 13.96   |
| <b>Ward:</b>             | 5                                       | <b>Total GFA (sqm):</b>            | 35,389  |
| <b>General Location:</b> | NW corner Explorer Dr & Matheson Blvd E | <b>Total GFA (sqft):</b>           | 380,923 |
| <b>Designation:</b>      | Business Employment                     | <b>FSI:</b>                        | 0.63    |
| <b>Zoning:</b>           | E1                                      | <b>Parking Spaces:</b>             | 1,423   |
|                          |   | <b>Number of Office Buildings:</b> | 3       |

### Building

|                          |                      |                             |         |
|--------------------------|----------------------|-----------------------------|---------|
| <b>Building ID:</b>      | 651                  | <b>GFA (sqm):</b>           | 10,736  |
| <b>Building Name:</b>    |                      | <b>GFA (sqft):</b>          | 115,561 |
| <b>Building Address:</b> | 2680 Matheson Blvd E | <b>Storeys:</b>             | 5       |
| <b>Office Type:</b>      | Major Office         | <b>Year Built/Occupied:</b> | 2007    |



## Office Directory 2014

### Centre

|                          |                                      |                                    |         |
|--------------------------|--------------------------------------|------------------------------------|---------|
| <b>Centre ID:</b>        | 123                                  | <b>Site Area (ha):</b>             | 2.132   |
| <b>Character Area:</b>   | Airport CC                           | <b>Site Area (ac):</b>             | 5.27    |
| <b>Ward:</b>             | 5                                    | <b>Total GFA (sqm):</b>            | 11,140  |
| <b>General Location:</b> | NS Matheson Blvd E, E of Explorer Dr | <b>Total GFA (sqft):</b>           | 119,910 |
| <b>Designation:</b>      | Business Employment                  | <b>FSI:</b>                        | 0.52    |
| <b>Zoning:</b>           | E1                                   | <b>Parking Spaces:</b>             | 454     |
|                          |                                      | <b>Number of Office Buildings:</b> | 1       |

### Building

|                          |                              |                             |         |
|--------------------------|------------------------------|-----------------------------|---------|
| <b>Building ID:</b>      | 168                          | <b>GFA (sqm):</b>           | 11,140  |
| <b>Building Name:</b>    | Co-operators Office Building | <b>GFA (sqft):</b>          | 119,910 |
| <b>Building Address:</b> | 2810 Matheson Blvd E         | <b>Storeys:</b>             | 10      |
| <b>Office Type:</b>      | Major Office                 | <b>Year Built/Occupied:</b> | 1990    |



## Office Directory 2014

### Centre

|                          |                                      |                                    |         |
|--------------------------|--------------------------------------|------------------------------------|---------|
| <b>Centre ID:</b>        | 125                                  | <b>Site Area (ha):</b>             | 3.567   |
| <b>Character Area:</b>   | Airport CC                           | <b>Site Area (ac):</b>             | 8.82    |
| <b>Ward:</b>             | 5                                    | <b>Total GFA (sqm):</b>            | 18,610  |
| <b>General Location:</b> | NS Matheson Blvd E, W of Renforth Dr | <b>Total GFA (sqft):</b>           | 200,316 |
| <b>Designation:</b>      | Business Employment                  | <b>FSI:</b>                        | 0.52    |
| <b>Zoning:</b>           | E1-18                                | <b>Parking Spaces:</b>             | 600     |
|                          |                                      | <b>Number of Office Buildings:</b> | 1       |

### Building

|                          |                      |                             |         |
|--------------------------|----------------------|-----------------------------|---------|
| <b>Building ID:</b>      | 170                  | <b>GFA (sqm):</b>           | 18,610  |
| <b>Building Name:</b>    | Bell Mobility        | <b>GFA (sqft):</b>          | 200,316 |
| <b>Building Address:</b> | 2920 Matheson Blvd E | <b>Storeys:</b>             | 9       |
| <b>Office Type:</b>      | Major Office         | <b>Year Built/Occupied:</b> | 1988    |





## Office Directory 2014

### Centre

|                          |   |                                    |        |
|--------------------------|---|------------------------------------|--------|
| <b>Centre ID:</b>        | 126                                       | <b>Site Area (ha):</b>             | 2.831  |
| <b>Character Area:</b>   | Gateway CC                                | <b>Site Area (ac):</b>             | 7.00   |
| <b>Ward:</b>             | 5   | <b>Total GFA (sqm):</b>            | 6,854  |
| <b>General Location:</b> | NW corner Hurontario St & Matheson Blvd W | <b>Total GFA (sqft):</b>           | 73,776 |
| <b>Designation:</b>      | Business Employment                       | <b>FSI:</b>                        | 0.24   |
| <b>Zoning:</b>           | E1  | <b>Parking Spaces:</b>             | 288    |
|                          |   | <b>Number of Office Buildings:</b> | 1      |

### Building

|                          |  |                             |        |
|--------------------------|--|-----------------------------|--------|
| <b>Building ID:</b>      | 171  | <b>GFA (sqm):</b>           | 6,854  |
| <b>Building Name:</b>    | Dufferin Peel District Separate School Board | <b>GFA (sqft):</b>          | 73,776 |
| <b>Building Address:</b> | 40 Matheson Blvd W                           | <b>Storeys:</b>             | 3      |
| <b>Office Type:</b>      | Secondary Office                             | <b>Year Built/Occupied:</b> | 1986   |



## Office Directory 2014

### Centre

|                          |                                     |                                    |         |
|--------------------------|-------------------------------------|------------------------------------|---------|
| <b>Centre ID:</b>        | 127                                 | <b>Site Area (ha):</b>             | 7.523   |
| <b>Character Area:</b>   | Gateway CC                          | <b>Site Area (ac):</b>             | 18.59   |
| <b>Ward:</b>             | 5                                   | <b>Total GFA (sqm):</b>            | 38,209  |
| <b>General Location:</b> | NS Matheson Blvd W, E of Avebury Rd | <b>Total GFA (sqft):</b>           | 411,278 |
| <b>Designation:</b>      | Business Employment                 | <b>FSI:</b>                        | 0.51    |
| <b>Zoning:</b>           | E1-16                               | <b>Parking Spaces:</b>             | 1,493   |
|                          |                                     | <b>Number of Office Buildings:</b> | 3       |

### Building

|                          |                  |                             |         |
|--------------------------|------------------|-----------------------------|---------|
| <b>Building ID:</b>      | 399              | <b>GFA (sqm):</b>           | 20,011  |
| <b>Building Name:</b>    |                  | <b>GFA (sqft):</b>          | 215,397 |
| <b>Building Address:</b> | 100 Milverton Dr | <b>Storeys:</b>             | 9       |
| <b>Office Type:</b>      | Major Office     | <b>Year Built/Occupied:</b> | 2001    |



## Office Directory 2014

### Centre

|                          |                                     |                                    |         |
|--------------------------|-------------------------------------|------------------------------------|---------|
| <b>Centre ID:</b>        | 127                                 | <b>Site Area (ha):</b>             | 7.523   |
| <b>Character Area:</b>   | Gateway CC                          | <b>Site Area (ac):</b>             | 18.59   |
| <b>Ward:</b>             | 5                                   | <b>Total GFA (sqm):</b>            | 38,209  |
| <b>General Location:</b> | NS Matheson Blvd W, E of Avebury Rd | <b>Total GFA (sqft):</b>           | 411,278 |
| <b>Designation:</b>      | Business Employment                 | <b>FSI:</b>                        | 0.51    |
| <b>Zoning:</b>           | E1-16                               | <b>Parking Spaces:</b>             | 1,493   |
|                          |                                     | <b>Number of Office Buildings:</b> | 3       |

### Building

|                          |                               |                             |        |
|--------------------------|-------------------------------|-----------------------------|--------|
| <b>Building ID:</b>      | 172                           | <b>GFA (sqm):</b>           | 9,099  |
| <b>Building Name:</b>    | Oracle (Orlando Building "A") | <b>GFA (sqft):</b>          | 97,941 |
| <b>Building Address:</b> | 90 Matheson Blvd W            | <b>Storeys:</b>             | 4      |
| <b>Office Type:</b>      | Secondary Office              | <b>Year Built/Occupied:</b> | 1991   |



## Office Directory 2014

### Centre

|                          |                                     |                                    |         |
|--------------------------|-------------------------------------|------------------------------------|---------|
| <b>Centre ID:</b>        | 127                                 | <b>Site Area (ha):</b>             | 7.523   |
| <b>Character Area:</b>   | Gateway CC                          | <b>Site Area (ac):</b>             | 18.59   |
| <b>Ward:</b>             | 5                                   | <b>Total GFA (sqm):</b>            | 38,209  |
| <b>General Location:</b> | NS Matheson Blvd W, E of Avebury Rd | <b>Total GFA (sqft):</b>           | 411,278 |
| <b>Designation:</b>      | Business Employment                 | <b>FSI:</b>                        | 0.51    |
| <b>Zoning:</b>           | E1-16                               | <b>Parking Spaces:</b>             | 1,493   |
|                          |                                     | <b>Number of Office Buildings:</b> | 3       |

### Building

|                          |                               |                             |        |
|--------------------------|-------------------------------|-----------------------------|--------|
| <b>Building ID:</b>      | 173                           | <b>GFA (sqm):</b>           | 9,099  |
| <b>Building Name:</b>    | Oracle (Orlando Building "B") | <b>GFA (sqft):</b>          | 97,941 |
| <b>Building Address:</b> | 110 Matheson Blvd W           | <b>Storeys:</b>             | 4      |
| <b>Office Type:</b>      | Secondary Office              | <b>Year Built/Occupied:</b> | 1991   |



## Office Directory 2014

### Centre

|                          |                                     |                                    |         |
|--------------------------|-------------------------------------|------------------------------------|---------|
| <b>Centre ID:</b>        | 128                                 | <b>Site Area (ha):</b>             | 4.522   |
| <b>Character Area:</b>   | Gateway CC                          | <b>Site Area (ac):</b>             | 11.17   |
| <b>Ward:</b>             | 5                                   | <b>Total GFA (sqm):</b>            | 10,419  |
| <b>General Location:</b> | SS Matheson Blvd W, W Hurontario St | <b>Total GFA (sqft):</b>           | 112,149 |
| <b>Designation:</b>      | Business Employment                 | <b>FSI:</b>                        | 0.23    |
| <b>Zoning:</b>           | E1-16                               | <b>Parking Spaces:</b>             | 404     |
|                          |                                     | <b>Number of Office Buildings:</b> | 3       |

### Building

|                          |                           |                             |        |
|--------------------------|---------------------------|-----------------------------|--------|
| <b>Building ID:</b>      | 174                       | <b>GFA (sqm):</b>           | 3,557  |
| <b>Building Name:</b>    | Heartland Office Campus I | <b>GFA (sqft):</b>          | 38,287 |
| <b>Building Address:</b> | 115 Matheson Blvd W       | <b>Storeys:</b>             | 2      |
| <b>Office Type:</b>      | Secondary Office          | <b>Year Built/Occupied:</b> | 1989   |



## Office Directory 2014

### Centre

|                          |                                     |                                    |         |
|--------------------------|-------------------------------------|------------------------------------|---------|
| <b>Centre ID:</b>        | 128                                 | <b>Site Area (ha):</b>             | 4.522   |
| <b>Character Area:</b>   | Gateway CC                          | <b>Site Area (ac):</b>             | 11.17   |
| <b>Ward:</b>             | 5                                   | <b>Total GFA (sqm):</b>            | 10,419  |
| <b>General Location:</b> | SS Matheson Blvd W, W Hurontario St | <b>Total GFA (sqft):</b>           | 112,149 |
| <b>Designation:</b>      | Business Employment                 | <b>FSI:</b>                        | 0.23    |
| <b>Zoning:</b>           | E1-16                               | <b>Parking Spaces:</b>             | 404     |
|                          |                                     | <b>Number of Office Buildings:</b> | 3       |

### Building

|                          |                            |                             |        |
|--------------------------|----------------------------|-----------------------------|--------|
| <b>Building ID:</b>      | 175                        | <b>GFA (sqm):</b>           | 3,305  |
| <b>Building Name:</b>    | Heartland Office Campus II | <b>GFA (sqft):</b>          | 35,575 |
| <b>Building Address:</b> | 135 Matheson Blvd W        | <b>Storeys:</b>             | 2      |
| <b>Office Type:</b>      | Secondary Office           | <b>Year Built/Occupied:</b> | 1989   |



## Office Directory 2014

### Centre

|                          |                                     |                                    |         |
|--------------------------|-------------------------------------|------------------------------------|---------|
| <b>Centre ID:</b>        | 128                                 | <b>Site Area (ha):</b>             | 4.522   |
| <b>Character Area:</b>   | Gateway CC                          | <b>Site Area (ac):</b>             | 11.17   |
| <b>Ward:</b>             | 5                                   | <b>Total GFA (sqm):</b>            | 10,419  |
| <b>General Location:</b> | SS Matheson Blvd W, W Hurontario St | <b>Total GFA (sqft):</b>           | 112,149 |
| <b>Designation:</b>      | Business Employment                 | <b>FSI:</b>                        | 0.23    |
| <b>Zoning:</b>           | E1-16                               | <b>Parking Spaces:</b>             | 404     |
|                          |                                     | <b>Number of Office Buildings:</b> | 3       |

### Building

|                          |                             |                             |        |
|--------------------------|-----------------------------|-----------------------------|--------|
| <b>Building ID:</b>      | 176                         | <b>GFA (sqm):</b>           | 3,557  |
| <b>Building Name:</b>    | Heartland Office Campus III | <b>GFA (sqft):</b>          | 38,287 |
| <b>Building Address:</b> | 155 Matheson Blvd W         | <b>Storeys:</b>             | 2      |
| <b>Office Type:</b>      | Secondary Office            | <b>Year Built/Occupied:</b> | 1989   |



## Office Directory 2014

### Centre

|                          |  |                                    |        |
|--------------------------|--|------------------------------------|--------|
| <b>Centre ID:</b>        | 129                                    | <b>Site Area (ha):</b>             | 0.847  |
| <b>Character Area:</b>   | Gateway EA (West)                      | <b>Site Area (ac):</b>             | 2.09   |
| <b>Ward:</b>             | 5                                      | <b>Total GFA (sqm):</b>            | 4,729  |
| <b>General Location:</b> | NW corner Matheson Blvd W & Avebury Rd | <b>Total GFA (sqft):</b>           | 50,903 |
| <b>Designation:</b>      | Business Employment                    | <b>FSI:</b>                        | 0.56   |
| <b>Zoning:</b>           | E2                                     | <b>Parking Spaces:</b>             | 251    |
|                          |  | <b>Number of Office Buildings:</b> | 1      |

### Building

|                          |                                 |                             |        |
|--------------------------|---------------------------------|-----------------------------|--------|
| <b>Building ID:</b>      | 177                             | <b>GFA (sqm):</b>           | 4,729  |
| <b>Building Name:</b>    | RE Winter & Associates Building | <b>GFA (sqft):</b>          | 50,903 |
| <b>Building Address:</b> | 200 Matheson Blvd W             | <b>Storeys:</b>             | 2      |
| <b>Office Type:</b>      | Secondary Office                | <b>Year Built/Occupied:</b> | 1989   |





## Office Directory 2014

### Centre

|                          |                                       |                                    |        |
|--------------------------|---------------------------------------|------------------------------------|--------|
| <b>Centre ID:</b>        | 130                                   | <b>Site Area (ha):</b>             | 6.849  |
| <b>Character Area:</b>   | Cooksville NHD (West)                 | <b>Site Area (ac):</b>             | 16.92  |
| <b>Ward:</b>             | 7                                     | <b>Total GFA (sqm):</b>            | 6,639  |
| <b>General Location:</b> | NE quadrant of Mavis Rd & Dundas St W | <b>Total GFA (sqft):</b>           | 71,462 |
| <b>Designation:</b>      | Business Employment                   | <b>FSI:</b>                        | 0.10   |
| <b>Zoning:</b>           | E2-27                                 | <b>Parking Spaces:</b>             | 169    |
|                          |                                       | <b>Number of Office Buildings:</b> | 1      |

### Building

|                          |  |                             |               |
|--------------------------|--|-----------------------------|---------------|
| <b>Building ID:</b>      | 178  | <b>GFA (sqm):</b>           | 6,639         |
| <b>Building Name:</b>    | Mississauga T & W Department - Mavis Depot | <b>GFA (sqft):</b>          | 71,462        |
| <b>Building Address:</b> | 3185 Mavis Rd                              | <b>Storeys:</b>             | 2             |
| <b>Office Type:</b>      | Secondary Office                           | <b>Year Built/Occupied:</b> | Not Available |



## Office Directory 2014

### Centre

|                          |                     |                                    |               |
|--------------------------|---------------------|------------------------------------|---------------|
| <b>Centre ID:</b>        | 131                 | <b>Site Area (ha):</b>             | 3.096         |
| <b>Character Area:</b>   | Mavis-Erindale EA   | <b>Site Area (ac):</b>             | 7.65          |
| <b>Ward:</b>             | 6                   | <b>Total GFA (sqm):</b>            | 11,901        |
| <b>General Location:</b> | SW corner CNR       | <b>Total GFA (sqft):</b>           | 128,101       |
| <b>Designation:</b>      | Business Employment | <b>FSI:</b>                        | 0.38          |
| <b>Zoning:</b>           | E2-16               | <b>Parking Spaces:</b>             | Not Available |
|                          |                     | <b>Number of Office Buildings:</b> | 1             |

### Building

|                          |                   |                             |         |
|--------------------------|-------------------|-----------------------------|---------|
| <b>Building ID:</b>      | 179               | <b>GFA (sqm):</b>           | 11,901  |
| <b>Building Name:</b>    | Mississauga Hydro | <b>GFA (sqft):</b>          | 128,101 |
| <b>Building Address:</b> | 3240 Mavis Rd     | <b>Storeys:</b>             | 1       |
| <b>Office Type:</b>      | Major Office      | <b>Year Built/Occupied:</b> | 1980    |



## Office Directory 2014

### Centre

|                          |                                |                                    |               |
|--------------------------|--------------------------------|------------------------------------|---------------|
| <b>Centre ID:</b>        | 132                            | <b>Site Area (ha):</b>             | 0.592         |
| <b>Character Area:</b>   | Gateway EA (East)              | <b>Site Area (ac):</b>             | 1.46          |
| <b>Ward:</b>             | 5                              | <b>Total GFA (sqm):</b>            | 1,672         |
| <b>General Location:</b> | NS Macadam Rd, E of Whittle Rd | <b>Total GFA (sqft):</b>           | 17,997        |
| <b>Designation:</b>      | Business Employment            | <b>FSI:</b>                        | 0.28          |
| <b>Zoning:</b>           | E2-96                          | <b>Parking Spaces:</b>             | Not Available |
|                          |                                | <b>Number of Office Buildings:</b> | 1             |

### Building

|                          |                  |                             |        |
|--------------------------|------------------|-----------------------------|--------|
| <b>Building ID:</b>      | 180              | <b>GFA (sqm):</b>           | 1,672  |
| <b>Building Name:</b>    |                  | <b>GFA (sqft):</b>          | 17,997 |
| <b>Building Address:</b> | 5659 Mcadam Rd   | <b>Storeys:</b>             | 1      |
| <b>Office Type:</b>      | Secondary Office | <b>Year Built/Occupied:</b> | 1985   |



## Office Directory 2014

### Centre

|                          |                            |                                    |               |
|--------------------------|----------------------------|------------------------------------|---------------|
| <b>Centre ID:</b>        | 133                        | <b>Site Area (ha):</b>             | 0.601         |
| <b>Character Area:</b>   | Gateway EA (East)          | <b>Site Area (ac):</b>             | 1.49          |
| <b>Ward:</b>             | 5                          | <b>Total GFA (sqm):</b>            | 1,672         |
| <b>General Location:</b> | SS Mcadam, E of Whittle Rd | <b>Total GFA (sqft):</b>           | 17,997        |
| <b>Designation:</b>      | Business Employment        | <b>FSI:</b>                        | 0.28          |
| <b>Zoning:</b>           | E2-96                      | <b>Parking Spaces:</b>             | Not Available |
|                          |                            | <b>Number of Office Buildings:</b> | 1             |

### Building

|                          |                      |                             |        |
|--------------------------|----------------------|-----------------------------|--------|
| <b>Building ID:</b>      | 181                  | <b>GFA (sqm):</b>           | 1,672  |
| <b>Building Name:</b>    |                      | <b>GFA (sqft):</b>          | 17,997 |
| <b>Building Address:</b> | 5660, 5670 Mcadam Rd | <b>Storeys:</b>             | 2      |
| <b>Office Type:</b>      | Secondary Office     | <b>Year Built/Occupied:</b> | 1990   |



## Office Directory 2014

### Centre

|                          |   |                                    |        |
|--------------------------|---|------------------------------------|--------|
| <b>Centre ID:</b>        | 135                                       | <b>Site Area (ha):</b>             | 1.718  |
| <b>Character Area:</b>   | Meadowvale Business Park CC               | <b>Site Area (ac):</b>             | 4.25   |
| <b>Ward:</b>             | 9   | <b>Total GFA (sqm):</b>            | 5,363  |
| <b>General Location:</b> | NS Meadowpines Blvd, W of Meadowvale Blvd | <b>Total GFA (sqft):</b>           | 57,727 |
| <b>Designation:</b>      | Business Employment                       | <b>FSI:</b>                        | 0.31   |
| <b>Zoning:</b>           | E2-1                                      | <b>Parking Spaces:</b>             | 386    |
|                          |   | <b>Number of Office Buildings:</b> | 4      |

### Building

|                          |                            |                             |        |
|--------------------------|----------------------------|-----------------------------|--------|
| <b>Building ID:</b>      | 184                        | <b>GFA (sqm):</b>           | 1,381  |
| <b>Building Name:</b>    | The Offices at Meadowpines | <b>GFA (sqft):</b>          | 14,865 |
| <b>Building Address:</b> | 2410 Meadowpine Blvd       | <b>Storeys:</b>             | 2      |
| <b>Office Type:</b>      | Secondary Office           | <b>Year Built/Occupied:</b> | 1990   |



## Office Directory 2014

### Centre

|                          |   |                                    |        |
|--------------------------|---|------------------------------------|--------|
| <b>Centre ID:</b>        | 135                                       | <b>Site Area (ha):</b>             | 1.718  |
| <b>Character Area:</b>   | Meadowvale Business Park CC               | <b>Site Area (ac):</b>             | 4.25   |
| <b>Ward:</b>             | 9   | <b>Total GFA (sqm):</b>            | 5,363  |
| <b>General Location:</b> | NS Meadowpines Blvd, W of Meadowvale Blvd | <b>Total GFA (sqft):</b>           | 57,727 |
| <b>Designation:</b>      | Business Employment                       | <b>FSI:</b>                        | 0.31   |
| <b>Zoning:</b>           | E2-1                                      | <b>Parking Spaces:</b>             | 386    |
|                          |   | <b>Number of Office Buildings:</b> | 4      |

### Building

|                          |                            |                             |        |
|--------------------------|----------------------------|-----------------------------|--------|
| <b>Building ID:</b>      | 185                        | <b>GFA (sqm):</b>           | 1,070  |
| <b>Building Name:</b>    | The Offices at Meadowpines | <b>GFA (sqft):</b>          | 11,517 |
| <b>Building Address:</b> | 2420 Meadowpine Blvd       | <b>Storeys:</b>             | 2      |
| <b>Office Type:</b>      | Secondary Office           | <b>Year Built/Occupied:</b> | 1990   |



## Office Directory 2014

### Centre

|                          |   |                                    |        |
|--------------------------|---|------------------------------------|--------|
| <b>Centre ID:</b>        | 135                                       | <b>Site Area (ha):</b>             | 1.718  |
| <b>Character Area:</b>   | Meadowvale Business Park CC               | <b>Site Area (ac):</b>             | 4.25   |
| <b>Ward:</b>             | 9   | <b>Total GFA (sqm):</b>            | 5,363  |
| <b>General Location:</b> | NS Meadowpines Blvd, W of Meadowvale Blvd | <b>Total GFA (sqft):</b>           | 57,727 |
| <b>Designation:</b>      | Business Employment                       | <b>FSI:</b>                        | 0.31   |
| <b>Zoning:</b>           | E2-1                                      | <b>Parking Spaces:</b>             | 386    |
|                          |   | <b>Number of Office Buildings:</b> | 4      |

### Building

|                          |                            |                             |        |
|--------------------------|----------------------------|-----------------------------|--------|
| <b>Building ID:</b>      | 186                        | <b>GFA (sqm):</b>           | 1,456  |
| <b>Building Name:</b>    | The Offices at Meadowpines | <b>GFA (sqft):</b>          | 15,672 |
| <b>Building Address:</b> | 2430 Meadowpine Blvd       | <b>Storeys:</b>             | 2      |
| <b>Office Type:</b>      | Secondary Office           | <b>Year Built/Occupied:</b> | 1990   |



## Office Directory 2014

### Centre

|                          |   |                                    |        |
|--------------------------|---|------------------------------------|--------|
| <b>Centre ID:</b>        | 135                                       | <b>Site Area (ha):</b>             | 1.718  |
| <b>Character Area:</b>   | Meadowvale Business Park CC               | <b>Site Area (ac):</b>             | 4.25   |
| <b>Ward:</b>             | 9   | <b>Total GFA (sqm):</b>            | 5,363  |
| <b>General Location:</b> | NS Meadowpines Blvd, W of Meadowvale Blvd | <b>Total GFA (sqft):</b>           | 57,727 |
| <b>Designation:</b>      | Business Employment                       | <b>FSI:</b>                        | 0.31   |
| <b>Zoning:</b>           | E2-1                                      | <b>Parking Spaces:</b>             | 386    |
|                          |   | <b>Number of Office Buildings:</b> | 4      |

### Building

|                          |                            |                             |        |
|--------------------------|----------------------------|-----------------------------|--------|
| <b>Building ID:</b>      | 183                        | <b>GFA (sqm):</b>           | 1,456  |
| <b>Building Name:</b>    | The Offices at Meadowpines | <b>GFA (sqft):</b>          | 15,672 |
| <b>Building Address:</b> | 2400 Meadowpine Blvd       | <b>Storeys:</b>             | 2      |
| <b>Office Type:</b>      | Secondary Office           | <b>Year Built/Occupied:</b> | 1990   |





## Office Directory 2014

### Centre

|                          |                                    |                                    |               |
|--------------------------|------------------------------------|------------------------------------|---------------|
| <b>Centre ID:</b>        | 138                                | <b>Site Area (ha):</b>             | 10.914        |
| <b>Character Area:</b>   | Meadowvale Business Park CC        | <b>Site Area (ac):</b>             | 26.97         |
| <b>Ward:</b>             | 9                                  | <b>Total GFA (sqm):</b>            | 15,793        |
| <b>General Location:</b> | SS Meadowvale Blvd, W of Syntex Dr | <b>Total GFA (sqft):</b>           | 169,994       |
| <b>Designation:</b>      | Business Employment                | <b>FSI:</b>                        | 0.14          |
| <b>Zoning:</b>           | E2-24                              | <b>Parking Spaces:</b>             | Not Available |
|                          |                                    | <b>Number of Office Buildings:</b> | 1             |

### Building

|                          |                      |                             |         |
|--------------------------|----------------------|-----------------------------|---------|
| <b>Building ID:</b>      | 189                  | <b>GFA (sqm):</b>           | 15,793  |
| <b>Building Name:</b>    | GE Canada            | <b>GFA (sqft):</b>          | 169,994 |
| <b>Building Address:</b> | 2300 Meadowvale Blvd | <b>Storeys:</b>             | 3       |
| <b>Office Type:</b>      | Major Office         | <b>Year Built/Occupied:</b> | 1987    |



## Office Directory 2014

### Centre

|                          |  |                                    |               |
|--------------------------|--|------------------------------------|---------------|
| <b>Centre ID:</b>        | 139                                      | <b>Site Area (ha):</b>             | 1.027         |
| <b>Character Area:</b>   | Meadowvale CN                            | <b>Site Area (ac):</b>             | 2.54          |
| <b>Ward:</b>             | 9  | <b>Total GFA (sqm):</b>            | 8,190         |
| <b>General Location:</b> | SW quadrant Glen Erin Dr & Aquitaine Ave | <b>Total GFA (sqft):</b>           | 88,156        |
| <b>Designation:</b>      | Mixed Use                                | <b>FSI:</b>                        | 0.80          |
| <b>Zoning:</b>           | C3                                       | <b>Parking Spaces:</b>             | Not Available |
|                          |  | <b>Number of Office Buildings:</b> | 1             |

### Building

|                          |                                |                             |        |
|--------------------------|--------------------------------|-----------------------------|--------|
| <b>Building ID:</b>      | 190                            | <b>GFA (sqm):</b>           | 8,190  |
| <b>Building Name:</b>    | Meadowvale Professional Centre | <b>GFA (sqft):</b>          | 88,156 |
| <b>Building Address:</b> | 6855 Meadowvale Town Centre    | <b>Storeys:</b>             | 3      |
| <b>Office Type:</b>      | Secondary Office               | <b>Year Built/Occupied:</b> | 1981   |



# Office Directory 2014

## Centre

|                          |                                |                                    |        |
|--------------------------|--------------------------------|------------------------------------|--------|
| <b>Centre ID:</b>        | 141                            | <b>Site Area (ha):</b>             | 1.022  |
| <b>Character Area:</b>   | Northeast EA (West)            | <b>Site Area (ac):</b>             | 2.53   |
| <b>Ward:</b>             | 5                              | <b>Total GFA (sqm):</b>            | 7,699  |
| <b>General Location:</b> | WS Dixie Rd, S of Meyerside Dr | <b>Total GFA (sqft):</b>           | 82,871 |
| <b>Designation:</b>      | Business Employment            | <b>FSI:</b>                        | 0.75   |
| <b>Zoning:</b>           | E2                             | <b>Parking Spaces:</b>             | 254    |
|                          |                                | <b>Number of Office Buildings:</b> | 1      |

## Building

|                          |                   |                             |        |
|--------------------------|-------------------|-----------------------------|--------|
| <b>Building ID:</b>      | 192               | <b>GFA (sqm):</b>           | 7,699  |
| <b>Building Name:</b>    | Dixie Place       | <b>GFA (sqft):</b>          | 82,871 |
| <b>Building Address:</b> | 1450 Meyerside Dr | <b>Storeys:</b>             | 7      |
| <b>Office Type:</b>      | Secondary Office  | <b>Year Built/Occupied:</b> | 1991   |



## Office Directory 2014

### Centre

|                          |                       |                                    |        |
|--------------------------|-----------------------|------------------------------------|--------|
| <b>Centre ID:</b>        | 142                   | <b>Site Area (ha):</b>             | 5.433  |
| <b>Character Area:</b>   | Dixie EA              | <b>Site Area (ac):</b>             | 13.42  |
| <b>Ward:</b>             | 1                     | <b>Total GFA (sqm):</b>            | 4,689  |
| <b>General Location:</b> | Queensway & Stanfield | <b>Total GFA (sqft):</b>           | 50,472 |
| <b>Designation:</b>      | Business Employment   | <b>FSI:</b>                        | 0.09   |
| <b>Zoning:</b>           | E2                    | <b>Parking Spaces:</b>             | 192    |
|                          |                       | <b>Number of Office Buildings:</b> | 1      |

### Building

|                          |                          |                             |               |
|--------------------------|--------------------------|-----------------------------|---------------|
| <b>Building ID:</b>      | 193                      | <b>GFA (sqm):</b>           | 4,689         |
| <b>Building Name:</b>    | Astra Pharma Inc. Canada | <b>GFA (sqft):</b>          | 50,472        |
| <b>Building Address:</b> | 1004 Middlegate Rd       | <b>Storeys:</b>             | 3             |
| <b>Office Type:</b>      | Secondary Office         | <b>Year Built/Occupied:</b> | Not Available |



# Office Directory 2014

## Centre

|                          |                                  |                                    |        |
|--------------------------|----------------------------------|------------------------------------|--------|
| <b>Centre ID:</b>        | 143                              | <b>Site Area (ha):</b>             | 1.630  |
| <b>Character Area:</b>   | Meadowvale Business Park CC      | <b>Site Area (ac):</b>             | 4.03   |
| <b>Ward:</b>             | 9                                | <b>Total GFA (sqm):</b>            | 2,606  |
| <b>General Location:</b> | NE Millcreek Dr & Erin Mills Pky | <b>Total GFA (sqft):</b>           | 28,051 |
| <b>Designation:</b>      | Mixed Use                        | <b>FSI:</b>                        | 0.16   |
| <b>Zoning:</b>           | C3-44                            | <b>Parking Spaces:</b>             | 220    |
|                          |                                  | <b>Number of Office Buildings:</b> | 1      |

## Building

|                          |                   |                             |        |
|--------------------------|-------------------|-----------------------------|--------|
| <b>Building ID:</b>      | 194               | <b>GFA (sqm):</b>           | 2,606  |
| <b>Building Name:</b>    | Erin Park Plaza   | <b>GFA (sqft):</b>          | 28,051 |
| <b>Building Address:</b> | 6465 Millcreek Dr | <b>Storeys:</b>             | 2      |
| <b>Office Type:</b>      | Secondary Office  | <b>Year Built/Occupied:</b> | 1987   |



## Office Directory 2014

### Centre

|                          |                                  |                                    |               |
|--------------------------|----------------------------------|------------------------------------|---------------|
| <b>Centre ID:</b>        | 144                              | <b>Site Area (ha):</b>             | 0.568         |
| <b>Character Area:</b>   | Meadowvale Business Park CC      | <b>Site Area (ac):</b>             | 1.40          |
| <b>Ward:</b>             | 9                                | <b>Total GFA (sqm):</b>            | 1,843         |
| <b>General Location:</b> | NW Millcreek Dr & Erin Mills Pky | <b>Total GFA (sqft):</b>           | 19,838        |
| <b>Designation:</b>      | Business Employment              | <b>FSI:</b>                        | 0.32          |
| <b>Zoning:</b>           | E2-1                             | <b>Parking Spaces:</b>             | Not Available |
|                          |                                  | <b>Number of Office Buildings:</b> | 1             |

### Building

|                          |                   |                             |        |
|--------------------------|-------------------|-----------------------------|--------|
| <b>Building ID:</b>      | 195               | <b>GFA (sqm):</b>           | 1,843  |
| <b>Building Name:</b>    | 6850 Millcreek    | <b>GFA (sqft):</b>          | 19,838 |
| <b>Building Address:</b> | 6850 Millcreek Dr | <b>Storeys:</b>             | 2      |
| <b>Office Type:</b>      | Secondary Office  | <b>Year Built/Occupied:</b> | 1987   |



## Office Directory 2014

### Centre

|                          |  |                                    |        |
|--------------------------|--|------------------------------------|--------|
| <b>Centre ID:</b>        | 146                                    | <b>Site Area (ha):</b>             | 2.105  |
| <b>Character Area:</b>   | Meadowvale Business Park CC            | <b>Site Area (ac):</b>             | 5.20   |
| <b>Ward:</b>             | 11                                     | <b>Total GFA (sqm):</b>            | 9,173  |
| <b>General Location:</b> | NE corner Erin Mills Pky & Argentia Rd | <b>Total GFA (sqft):</b>           | 98,737 |
| <b>Designation:</b>      | Business Employment                    | <b>FSI:</b>                        | 0.44   |
| <b>Zoning:</b>           | E1                                     | <b>Parking Spaces:</b>             | 292    |
|                          |  | <b>Number of Office Buildings:</b> | 1      |

### Building

|                          |                       |                             |        |
|--------------------------|-----------------------|-----------------------------|--------|
| <b>Building ID:</b>      | 197                   | <b>GFA (sqm):</b>           | 9,173  |
| <b>Building Name:</b>    | The Meadowvale Atrium | <b>GFA (sqft):</b>          | 98,737 |
| <b>Building Address:</b> | 1900 Minnesota Crt    | <b>Storeys:</b>             | 2      |
| <b>Office Type:</b>      | Secondary Office      | <b>Year Built/Occupied:</b> | 1981   |



## Office Directory 2014

### Centre

|                          |                                     |                                    |               |
|--------------------------|-------------------------------------|------------------------------------|---------------|
| <b>Centre ID:</b>        | 147                                 | <b>Site Area (ha):</b>             | 2.449         |
| <b>Character Area:</b>   | Meadowvale Business Park CC         | <b>Site Area (ac):</b>             | 6.05          |
| <b>Ward:</b>             | 11                                  | <b>Total GFA (sqm):</b>            | 5,020         |
| <b>General Location:</b> | WS Mississauga Rd, N of Agrentia Rd | <b>Total GFA (sqft):</b>           | 54,035        |
| <b>Designation:</b>      | Business Employment                 | <b>FSI:</b>                        | 0.20          |
| <b>Zoning:</b>           | E1                                  | <b>Parking Spaces:</b>             | Not Available |
|                          |                                     | <b>Number of Office Buildings:</b> | 1             |

### Building

|                          |                    |                             |        |
|--------------------------|--------------------|-----------------------------|--------|
| <b>Building ID:</b>      | 198                | <b>GFA (sqm):</b>           | 5,020  |
| <b>Building Name:</b>    | Inglis             | <b>GFA (sqft):</b>          | 54,035 |
| <b>Building Address:</b> | 1919 Minnesota Crt | <b>Storeys:</b>             | 2      |
| <b>Office Type:</b>      | Secondary Office   | <b>Year Built/Occupied:</b> | 1981   |





## Office Directory 2014

### Centre

|                          |                                    |                                    |         |
|--------------------------|------------------------------------|------------------------------------|---------|
| <b>Centre ID:</b>        | 148                                | <b>Site Area (ha):</b>             | 3.073   |
| <b>Character Area:</b>   | Meadowvale Business Park CC        | <b>Site Area (ac):</b>             | 7.59    |
| <b>Ward:</b>             | 11                                 | <b>Total GFA (sqm):</b>            | 15,341  |
| <b>General Location:</b> | WS Mississauga Rd, N of Kitimat Rd | <b>Total GFA (sqft):</b>           | 165,129 |
| <b>Designation:</b>      | Business Employment                | <b>FSI:</b>                        | 0.50    |
| <b>Zoning:</b>           | E2-1                               | <b>Parking Spaces:</b>             | 314     |
|                          |                                    | <b>Number of Office Buildings:</b> | 12      |

### Building

|                          |                     |                             |       |
|--------------------------|---------------------|-----------------------------|-------|
| <b>Building ID:</b>      | 208                 | <b>GFA (sqm):</b>           | 667   |
| <b>Building Name:</b>    | Meadowvale Court II | <b>GFA (sqft):</b>          | 7,180 |
| <b>Building Address:</b> | 6519 Mississauga Rd | <b>Storeys:</b>             | 1     |
| <b>Office Type:</b>      | Secondary Office    | <b>Year Built/Occupied:</b> | 1981  |



## Office Directory 2014

### Centre

|                          |                                    |                                    |         |
|--------------------------|------------------------------------|------------------------------------|---------|
| <b>Centre ID:</b>        | 148                                | <b>Site Area (ha):</b>             | 3.073   |
| <b>Character Area:</b>   | Meadowvale Business Park CC        | <b>Site Area (ac):</b>             | 7.59    |
| <b>Ward:</b>             | 11                                 | <b>Total GFA (sqm):</b>            | 15,341  |
| <b>General Location:</b> | WS Mississauga Rd, N of Kitimat Rd | <b>Total GFA (sqft):</b>           | 165,129 |
| <b>Designation:</b>      | Business Employment                | <b>FSI:</b>                        | 0.50    |
| <b>Zoning:</b>           | E2-1                               | <b>Parking Spaces:</b>             | 314     |
|                          |                                    | <b>Number of Office Buildings:</b> | 12      |

### Building

|                          |                     |                             |       |
|--------------------------|---------------------|-----------------------------|-------|
| <b>Building ID:</b>      | 209                 | <b>GFA (sqm):</b>           | 667   |
| <b>Building Name:</b>    | Meadowvale Court II | <b>GFA (sqft):</b>          | 7,180 |
| <b>Building Address:</b> | 6521 Mississauga Rd | <b>Storeys:</b>             | 1     |
| <b>Office Type:</b>      | Secondary Office    | <b>Year Built/Occupied:</b> | 1981  |



## Office Directory 2014

### Centre

|                          |                                    |                                    |         |
|--------------------------|------------------------------------|------------------------------------|---------|
| <b>Centre ID:</b>        | 148                                | <b>Site Area (ha):</b>             | 3.073   |
| <b>Character Area:</b>   | Meadowvale Business Park CC        | <b>Site Area (ac):</b>             | 7.59    |
| <b>Ward:</b>             | 11                                 | <b>Total GFA (sqm):</b>            | 15,341  |
| <b>General Location:</b> | WS Mississauga Rd, N of Kitimat Rd | <b>Total GFA (sqft):</b>           | 165,129 |
| <b>Designation:</b>      | Business Employment                | <b>FSI:</b>                        | 0.50    |
| <b>Zoning:</b>           | E2-1                               | <b>Parking Spaces:</b>             | 314     |
|                          |                                    | <b>Number of Office Buildings:</b> | 12      |

### Building

|                          |                     |                             |       |
|--------------------------|---------------------|-----------------------------|-------|
| <b>Building ID:</b>      | 207                 | <b>GFA (sqm):</b>           | 667   |
| <b>Building Name:</b>    | Meadowvale Court II | <b>GFA (sqft):</b>          | 7,180 |
| <b>Building Address:</b> | 6517 Mississauga Rd | <b>Storeys:</b>             | 1     |
| <b>Office Type:</b>      | Secondary Office    | <b>Year Built/Occupied:</b> | 1981  |



## Office Directory 2014

### Centre

|                          |                                    |                                    |         |
|--------------------------|------------------------------------|------------------------------------|---------|
| <b>Centre ID:</b>        | 148                                | <b>Site Area (ha):</b>             | 3.073   |
| <b>Character Area:</b>   | Meadowvale Business Park CC        | <b>Site Area (ac):</b>             | 7.59    |
| <b>Ward:</b>             | 11                                 | <b>Total GFA (sqm):</b>            | 15,341  |
| <b>General Location:</b> | WS Mississauga Rd, N of Kitimat Rd | <b>Total GFA (sqft):</b>           | 165,129 |
| <b>Designation:</b>      | Business Employment                | <b>FSI:</b>                        | 0.50    |
| <b>Zoning:</b>           | E2-1                               | <b>Parking Spaces:</b>             | 314     |
|                          |                                    | <b>Number of Office Buildings:</b> | 12      |

### Building

|                          |                     |                             |       |
|--------------------------|---------------------|-----------------------------|-------|
| <b>Building ID:</b>      | 206                 | <b>GFA (sqm):</b>           | 667   |
| <b>Building Name:</b>    | Meadowvale Court II | <b>GFA (sqft):</b>          | 7,180 |
| <b>Building Address:</b> | 6515 Mississauga Rd | <b>Storeys:</b>             | 1     |
| <b>Office Type:</b>      | Secondary Office    | <b>Year Built/Occupied:</b> | 1981  |



## Office Directory 2014

### Centre

|                          |                                    |                                    |         |
|--------------------------|------------------------------------|------------------------------------|---------|
| <b>Centre ID:</b>        | 148                                | <b>Site Area (ha):</b>             | 3.073   |
| <b>Character Area:</b>   | Meadowvale Business Park CC        | <b>Site Area (ac):</b>             | 7.59    |
| <b>Ward:</b>             | 11                                 | <b>Total GFA (sqm):</b>            | 15,341  |
| <b>General Location:</b> | WS Mississauga Rd, N of Kitimat Rd | <b>Total GFA (sqft):</b>           | 165,129 |
| <b>Designation:</b>      | Business Employment                | <b>FSI:</b>                        | 0.50    |
| <b>Zoning:</b>           | E2-1                               | <b>Parking Spaces:</b>             | 314     |
|                          |                                    | <b>Number of Office Buildings:</b> | 12      |

### Building

|                          |                     |                             |       |
|--------------------------|---------------------|-----------------------------|-------|
| <b>Building ID:</b>      | 205                 | <b>GFA (sqm):</b>           | 667   |
| <b>Building Name:</b>    | Meadowvale Court II | <b>GFA (sqft):</b>          | 7,180 |
| <b>Building Address:</b> | 6513 Mississauga Rd | <b>Storeys:</b>             | 1     |
| <b>Office Type:</b>      | Secondary Office    | <b>Year Built/Occupied:</b> | 1981  |



## Office Directory 2014

### Centre

|                          |                                    |                                    |         |
|--------------------------|------------------------------------|------------------------------------|---------|
| <b>Centre ID:</b>        | 148                                | <b>Site Area (ha):</b>             | 3.073   |
| <b>Character Area:</b>   | Meadowvale Business Park CC        | <b>Site Area (ac):</b>             | 7.59    |
| <b>Ward:</b>             | 11                                 | <b>Total GFA (sqm):</b>            | 15,341  |
| <b>General Location:</b> | WS Mississauga Rd, N of Kitimat Rd | <b>Total GFA (sqft):</b>           | 165,129 |
| <b>Designation:</b>      | Business Employment                | <b>FSI:</b>                        | 0.50    |
| <b>Zoning:</b>           | E2-1                               | <b>Parking Spaces:</b>             | 314     |
|                          |                                    | <b>Number of Office Buildings:</b> | 12      |

### Building

|                          |                     |                             |       |
|--------------------------|---------------------|-----------------------------|-------|
| <b>Building ID:</b>      | 204                 | <b>GFA (sqm):</b>           | 667   |
| <b>Building Name:</b>    | Meadowvale Court II | <b>GFA (sqft):</b>          | 7,180 |
| <b>Building Address:</b> | 6511 Mississauga Rd | <b>Storeys:</b>             | 1     |
| <b>Office Type:</b>      | Secondary Office    | <b>Year Built/Occupied:</b> | 1981  |



## Office Directory 2014

### Centre

|                          |                                    |                                    |         |
|--------------------------|------------------------------------|------------------------------------|---------|
| <b>Centre ID:</b>        | 148                                | <b>Site Area (ha):</b>             | 3.073   |
| <b>Character Area:</b>   | Meadowvale Business Park CC        | <b>Site Area (ac):</b>             | 7.59    |
| <b>Ward:</b>             | 11                                 | <b>Total GFA (sqm):</b>            | 15,341  |
| <b>General Location:</b> | WS Mississauga Rd, N of Kitimat Rd | <b>Total GFA (sqft):</b>           | 165,129 |
| <b>Designation:</b>      | Business Employment                | <b>FSI:</b>                        | 0.50    |
| <b>Zoning:</b>           | E2-1                               | <b>Parking Spaces:</b>             | 314     |
|                          |                                    | <b>Number of Office Buildings:</b> | 12      |

### Building

|                          |                     |                             |       |
|--------------------------|---------------------|-----------------------------|-------|
| <b>Building ID:</b>      | 203                 | <b>GFA (sqm):</b>           | 667   |
| <b>Building Name:</b>    | Meadowvale Court II | <b>GFA (sqft):</b>          | 7,180 |
| <b>Building Address:</b> | 6509 Mississauga Rd | <b>Storeys:</b>             | 1     |
| <b>Office Type:</b>      | Secondary Office    | <b>Year Built/Occupied:</b> | 1981  |



## Office Directory 2014

### Centre

|                          |                                    |                                    |         |
|--------------------------|------------------------------------|------------------------------------|---------|
| <b>Centre ID:</b>        | 148                                | <b>Site Area (ha):</b>             | 3.073   |
| <b>Character Area:</b>   | Meadowvale Business Park CC        | <b>Site Area (ac):</b>             | 7.59    |
| <b>Ward:</b>             | 11                                 | <b>Total GFA (sqm):</b>            | 15,341  |
| <b>General Location:</b> | WS Mississauga Rd, N of Kitimat Rd | <b>Total GFA (sqft):</b>           | 165,129 |
| <b>Designation:</b>      | Business Employment                | <b>FSI:</b>                        | 0.50    |
| <b>Zoning:</b>           | E2-1                               | <b>Parking Spaces:</b>             | 314     |
|                          |                                    | <b>Number of Office Buildings:</b> | 12      |

### Building

|                          |                     |                             |       |
|--------------------------|---------------------|-----------------------------|-------|
| <b>Building ID:</b>      | 202                 | <b>GFA (sqm):</b>           | 667   |
| <b>Building Name:</b>    | Meadowvale Court II | <b>GFA (sqft):</b>          | 7,180 |
| <b>Building Address:</b> | 6507 Mississauga Rd | <b>Storeys:</b>             | 1     |
| <b>Office Type:</b>      | Secondary Office    | <b>Year Built/Occupied:</b> | 1981  |





# Office Directory 2014

## Centre

|                          |                                    |                                    |         |
|--------------------------|------------------------------------|------------------------------------|---------|
| <b>Centre ID:</b>        | 148                                | <b>Site Area (ha):</b>             | 3.073   |
| <b>Character Area:</b>   | Meadowvale Business Park CC        | <b>Site Area (ac):</b>             | 7.59    |
| <b>Ward:</b>             | 11                                 | <b>Total GFA (sqm):</b>            | 15,341  |
| <b>General Location:</b> | WS Mississauga Rd, N of Kitimat Rd | <b>Total GFA (sqft):</b>           | 165,129 |
| <b>Designation:</b>      | Business Employment                | <b>FSI:</b>                        | 0.50    |
| <b>Zoning:</b>           | E2-1                               | <b>Parking Spaces:</b>             | 314     |
|                          |                                    | <b>Number of Office Buildings:</b> | 12      |

## Building

|                          |                     |                             |       |
|--------------------------|---------------------|-----------------------------|-------|
| <b>Building ID:</b>      | 201                 | <b>GFA (sqm):</b>           | 667   |
| <b>Building Name:</b>    | Meadowvale Court II | <b>GFA (sqft):</b>          | 7,180 |
| <b>Building Address:</b> | 6505 Mississauga Rd | <b>Storeys:</b>             | 1     |
| <b>Office Type:</b>      | Secondary Office    | <b>Year Built/Occupied:</b> | 1981  |



## Office Directory 2014

### Centre

|                          |                                    |                                    |         |
|--------------------------|------------------------------------|------------------------------------|---------|
| <b>Centre ID:</b>        | 148                                | <b>Site Area (ha):</b>             | 3.073   |
| <b>Character Area:</b>   | Meadowvale Business Park CC        | <b>Site Area (ac):</b>             | 7.59    |
| <b>Ward:</b>             | 11                                 | <b>Total GFA (sqm):</b>            | 15,341  |
| <b>General Location:</b> | WS Mississauga Rd, N of Kitimat Rd | <b>Total GFA (sqft):</b>           | 165,129 |
| <b>Designation:</b>      | Business Employment                | <b>FSI:</b>                        | 0.50    |
| <b>Zoning:</b>           | E2-1                               | <b>Parking Spaces:</b>             | 314     |
|                          |                                    | <b>Number of Office Buildings:</b> | 12      |

### Building

|                          |                     |                             |       |
|--------------------------|---------------------|-----------------------------|-------|
| <b>Building ID:</b>      | 200                 | <b>GFA (sqm):</b>           | 667   |
| <b>Building Name:</b>    | Meadowvale Court II | <b>GFA (sqft):</b>          | 7,180 |
| <b>Building Address:</b> | 6503 Mississauga Rd | <b>Storeys:</b>             | 1     |
| <b>Office Type:</b>      | Secondary Office    | <b>Year Built/Occupied:</b> | 1981  |



## Office Directory 2014

### Centre

|                          |                                    |                                    |         |
|--------------------------|------------------------------------|------------------------------------|---------|
| <b>Centre ID:</b>        | 148                                | <b>Site Area (ha):</b>             | 3.073   |
| <b>Character Area:</b>   | Meadowvale Business Park CC        | <b>Site Area (ac):</b>             | 7.59    |
| <b>Ward:</b>             | 11                                 | <b>Total GFA (sqm):</b>            | 15,341  |
| <b>General Location:</b> | WS Mississauga Rd, N of Kitimat Rd | <b>Total GFA (sqft):</b>           | 165,129 |
| <b>Designation:</b>      | Business Employment                | <b>FSI:</b>                        | 0.50    |
| <b>Zoning:</b>           | E2-1                               | <b>Parking Spaces:</b>             | 314     |
|                          |                                    | <b>Number of Office Buildings:</b> | 12      |

### Building

|                          |                     |                             |        |
|--------------------------|---------------------|-----------------------------|--------|
| <b>Building ID:</b>      | 199                 | <b>GFA (sqm):</b>           | 8,004  |
| <b>Building Name:</b>    | Meadowvale Court II | <b>GFA (sqft):</b>          | 86,154 |
| <b>Building Address:</b> | 6501 Mississauga Rd | <b>Storeys:</b>             | 1      |
| <b>Office Type:</b>      | Secondary Office    | <b>Year Built/Occupied:</b> | 1981   |



## Office Directory 2014

### Centre

|                          |                                    |                                    |         |
|--------------------------|------------------------------------|------------------------------------|---------|
| <b>Centre ID:</b>        | 148                                | <b>Site Area (ha):</b>             | 3.073   |
| <b>Character Area:</b>   | Meadowvale Business Park CC        | <b>Site Area (ac):</b>             | 7.59    |
| <b>Ward:</b>             | 11                                 | <b>Total GFA (sqm):</b>            | 15,341  |
| <b>General Location:</b> | WS Mississauga Rd, N of Kitimat Rd | <b>Total GFA (sqft):</b>           | 165,129 |
| <b>Designation:</b>      | Business Employment                | <b>FSI:</b>                        | 0.50    |
| <b>Zoning:</b>           | E2-1                               | <b>Parking Spaces:</b>             | 314     |
|                          |                                    | <b>Number of Office Buildings:</b> | 12      |

### Building

|                          |                     |                             |       |
|--------------------------|---------------------|-----------------------------|-------|
| <b>Building ID:</b>      | 210                 | <b>GFA (sqm):</b>           | 667   |
| <b>Building Name:</b>    | Meadowvale Court II | <b>GFA (sqft):</b>          | 7,180 |
| <b>Building Address:</b> | 6523 Mississauga Rd | <b>Storeys:</b>             | 1     |
| <b>Office Type:</b>      | Secondary Office    | <b>Year Built/Occupied:</b> | 1981  |



## Office Directory 2014

### Centre

|                          |                                    |                                    |        |
|--------------------------|------------------------------------|------------------------------------|--------|
| <b>Centre ID:</b>        | 149                                | <b>Site Area (ha):</b>             | 2.623  |
| <b>Character Area:</b>   | Meadowvale Business Park CC        | <b>Site Area (ac):</b>             | 6.48   |
| <b>Ward:</b>             | 11                                 | <b>Total GFA (sqm):</b>            | 6,461  |
| <b>General Location:</b> | WS Mississauga Rd, N of Kitimat Rd | <b>Total GFA (sqft):</b>           | 69,546 |
| <b>Designation:</b>      | Business Employment                | <b>FSI:</b>                        | 0.25   |
| <b>Zoning:</b>           | E1                                 | <b>Parking Spaces:</b>             | 276    |
|                          |                                    | <b>Number of Office Buildings:</b> | 11     |

### Building

|                          |                     |                             |       |
|--------------------------|---------------------|-----------------------------|-------|
| <b>Building ID:</b>      | 214                 | <b>GFA (sqm):</b>           | 488   |
| <b>Building Name:</b>    | Meadowvale Court I  | <b>GFA (sqft):</b>          | 5,253 |
| <b>Building Address:</b> | 6537 Mississauga Rd | <b>Storeys:</b>             | 1     |
| <b>Office Type:</b>      | Secondary Office    | <b>Year Built/Occupied:</b> | 1979  |



## Office Directory 2014

### Centre

|                          |                                    |                                    |        |
|--------------------------|------------------------------------|------------------------------------|--------|
| <b>Centre ID:</b>        | 149                                | <b>Site Area (ha):</b>             | 2.623  |
| <b>Character Area:</b>   | Meadowvale Business Park CC        | <b>Site Area (ac):</b>             | 6.48   |
| <b>Ward:</b>             | 11                                 | <b>Total GFA (sqm):</b>            | 6,461  |
| <b>General Location:</b> | WS Mississauga Rd, N of Kitimat Rd | <b>Total GFA (sqft):</b>           | 69,546 |
| <b>Designation:</b>      | Business Employment                | <b>FSI:</b>                        | 0.25   |
| <b>Zoning:</b>           | E1                                 | <b>Parking Spaces:</b>             | 276    |
|                          |                                    | <b>Number of Office Buildings:</b> | 11     |

### Building

|                          |                     |                             |       |
|--------------------------|---------------------|-----------------------------|-------|
| <b>Building ID:</b>      | 216                 | <b>GFA (sqm):</b>           | 354   |
| <b>Building Name:</b>    | Meadowvale Court I  | <b>GFA (sqft):</b>          | 3,810 |
| <b>Building Address:</b> | 6541 Mississauga Rd | <b>Storeys:</b>             | 1     |
| <b>Office Type:</b>      | Secondary Office    | <b>Year Built/Occupied:</b> | 1979  |



## Office Directory 2014

### Centre

|                          |                                    |                                    |        |
|--------------------------|------------------------------------|------------------------------------|--------|
| <b>Centre ID:</b>        | 149                                | <b>Site Area (ha):</b>             | 2.623  |
| <b>Character Area:</b>   | Meadowvale Business Park CC        | <b>Site Area (ac):</b>             | 6.48   |
| <b>Ward:</b>             | 11                                 | <b>Total GFA (sqm):</b>            | 6,461  |
| <b>General Location:</b> | WS Mississauga Rd, N of Kitimat Rd | <b>Total GFA (sqft):</b>           | 69,546 |
| <b>Designation:</b>      | Business Employment                | <b>FSI:</b>                        | 0.25   |
| <b>Zoning:</b>           | E1                                 | <b>Parking Spaces:</b>             | 276    |
|                          |                                    | <b>Number of Office Buildings:</b> | 11     |

### Building

|                          |                     |                             |        |
|--------------------------|---------------------|-----------------------------|--------|
| <b>Building ID:</b>      | 221                 | <b>GFA (sqm):</b>           | 1,070  |
| <b>Building Name:</b>    | Meadowvale Court I  | <b>GFA (sqft):</b>          | 11,517 |
| <b>Building Address:</b> | 6557 Mississauga Rd | <b>Storeys:</b>             | 1      |
| <b>Office Type:</b>      | Secondary Office    | <b>Year Built/Occupied:</b> | 1979   |



## Office Directory 2014

### Centre

|                          |                                    |                                    |        |
|--------------------------|------------------------------------|------------------------------------|--------|
| <b>Centre ID:</b>        | 149                                | <b>Site Area (ha):</b>             | 2.623  |
| <b>Character Area:</b>   | Meadowvale Business Park CC        | <b>Site Area (ac):</b>             | 6.48   |
| <b>Ward:</b>             | 11                                 | <b>Total GFA (sqm):</b>            | 6,461  |
| <b>General Location:</b> | WS Mississauga Rd, N of Kitimat Rd | <b>Total GFA (sqft):</b>           | 69,546 |
| <b>Designation:</b>      | Business Employment                | <b>FSI:</b>                        | 0.25   |
| <b>Zoning:</b>           | E1                                 | <b>Parking Spaces:</b>             | 276    |
|                          |                                    | <b>Number of Office Buildings:</b> | 11     |

### Building

|                          |                     |                             |       |
|--------------------------|---------------------|-----------------------------|-------|
| <b>Building ID:</b>      | 217                 | <b>GFA (sqm):</b>           | 480   |
| <b>Building Name:</b>    | Meadowvale Court I  | <b>GFA (sqft):</b>          | 5,167 |
| <b>Building Address:</b> | 6547 Mississauga Rd | <b>Storeys:</b>             | 1     |
| <b>Office Type:</b>      | Secondary Office    | <b>Year Built/Occupied:</b> | 1979  |





## Office Directory 2014

### Centre

|                          |                                    |                                    |        |
|--------------------------|------------------------------------|------------------------------------|--------|
| <b>Centre ID:</b>        | 149                                | <b>Site Area (ha):</b>             | 2.623  |
| <b>Character Area:</b>   | Meadowvale Business Park CC        | <b>Site Area (ac):</b>             | 6.48   |
| <b>Ward:</b>             | 11                                 | <b>Total GFA (sqm):</b>            | 6,461  |
| <b>General Location:</b> | WS Mississauga Rd, N of Kitimat Rd | <b>Total GFA (sqft):</b>           | 69,546 |
| <b>Designation:</b>      | Business Employment                | <b>FSI:</b>                        | 0.25   |
| <b>Zoning:</b>           | E1                                 | <b>Parking Spaces:</b>             | 276    |
|                          |                                    | <b>Number of Office Buildings:</b> | 11     |

### Building

|                          |                     |                             |       |
|--------------------------|---------------------|-----------------------------|-------|
| <b>Building ID:</b>      | 213                 | <b>GFA (sqm):</b>           | 488   |
| <b>Building Name:</b>    | Meadowvale Court I  | <b>GFA (sqft):</b>          | 5,253 |
| <b>Building Address:</b> | 6535 Mississauga Rd | <b>Storeys:</b>             | 1     |
| <b>Office Type:</b>      | Secondary Office    | <b>Year Built/Occupied:</b> | 1979  |



## Office Directory 2014

### Centre

|                          |                                    |                                    |        |
|--------------------------|------------------------------------|------------------------------------|--------|
| <b>Centre ID:</b>        | 149                                | <b>Site Area (ha):</b>             | 2.623  |
| <b>Character Area:</b>   | Meadowvale Business Park CC        | <b>Site Area (ac):</b>             | 6.48   |
| <b>Ward:</b>             | 11                                 | <b>Total GFA (sqm):</b>            | 6,461  |
| <b>General Location:</b> | WS Mississauga Rd, N of Kitimat Rd | <b>Total GFA (sqft):</b>           | 69,546 |
| <b>Designation:</b>      | Business Employment                | <b>FSI:</b>                        | 0.25   |
| <b>Zoning:</b>           | E1                                 | <b>Parking Spaces:</b>             | 276    |
|                          |                                    | <b>Number of Office Buildings:</b> | 11     |

### Building

|                          |                     |                             |       |
|--------------------------|---------------------|-----------------------------|-------|
| <b>Building ID:</b>      | 212                 | <b>GFA (sqm):</b>           | 530   |
| <b>Building Name:</b>    | Meadowvale Court I  | <b>GFA (sqft):</b>          | 5,705 |
| <b>Building Address:</b> | 6533 Mississauga Rd | <b>Storeys:</b>             | 1     |
| <b>Office Type:</b>      | Secondary Office    | <b>Year Built/Occupied:</b> | 1979  |



## Office Directory 2014

### Centre

|                          |                                    |                                    |        |
|--------------------------|------------------------------------|------------------------------------|--------|
| <b>Centre ID:</b>        | 149                                | <b>Site Area (ha):</b>             | 2.623  |
| <b>Character Area:</b>   | Meadowvale Business Park CC        | <b>Site Area (ac):</b>             | 6.48   |
| <b>Ward:</b>             | 11                                 | <b>Total GFA (sqm):</b>            | 6,461  |
| <b>General Location:</b> | WS Mississauga Rd, N of Kitimat Rd | <b>Total GFA (sqft):</b>           | 69,546 |
| <b>Designation:</b>      | Business Employment                | <b>FSI:</b>                        | 0.25   |
| <b>Zoning:</b>           | E1                                 | <b>Parking Spaces:</b>             | 276    |
|                          |                                    | <b>Number of Office Buildings:</b> | 11     |

### Building

|                          |                     |                             |       |
|--------------------------|---------------------|-----------------------------|-------|
| <b>Building ID:</b>      | 211                 | <b>GFA (sqm):</b>           | 543   |
| <b>Building Name:</b>    | Meadowvale Court I  | <b>GFA (sqft):</b>          | 5,845 |
| <b>Building Address:</b> | 6531 Mississauga Rd | <b>Storeys:</b>             | 1     |
| <b>Office Type:</b>      | Secondary Office    | <b>Year Built/Occupied:</b> | 1979  |



## Office Directory 2014

### Centre

|                          |                                    |                                    |        |
|--------------------------|------------------------------------|------------------------------------|--------|
| <b>Centre ID:</b>        | 149                                | <b>Site Area (ha):</b>             | 2.623  |
| <b>Character Area:</b>   | Meadowvale Business Park CC        | <b>Site Area (ac):</b>             | 6.48   |
| <b>Ward:</b>             | 11                                 | <b>Total GFA (sqm):</b>            | 6,461  |
| <b>General Location:</b> | WS Mississauga Rd, N of Kitimat Rd | <b>Total GFA (sqft):</b>           | 69,546 |
| <b>Designation:</b>      | Business Employment                | <b>FSI:</b>                        | 0.25   |
| <b>Zoning:</b>           | E1                                 | <b>Parking Spaces:</b>             | 276    |
|                          |                                    | <b>Number of Office Buildings:</b> | 11     |

### Building

|                          |                     |                             |       |
|--------------------------|---------------------|-----------------------------|-------|
| <b>Building ID:</b>      | 220                 | <b>GFA (sqm):</b>           | 543   |
| <b>Building Name:</b>    | Meadowvale Court I  | <b>GFA (sqft):</b>          | 5,845 |
| <b>Building Address:</b> | 6555 Mississauga Rd | <b>Storeys:</b>             | 1     |
| <b>Office Type:</b>      | Secondary Office    | <b>Year Built/Occupied:</b> | 1979  |



## Office Directory 2014

### Centre

|                          |                                    |                                    |        |
|--------------------------|------------------------------------|------------------------------------|--------|
| <b>Centre ID:</b>        | 149                                | <b>Site Area (ha):</b>             | 2.623  |
| <b>Character Area:</b>   | Meadowvale Business Park CC        | <b>Site Area (ac):</b>             | 6.48   |
| <b>Ward:</b>             | 11                                 | <b>Total GFA (sqm):</b>            | 6,461  |
| <b>General Location:</b> | WS Mississauga Rd, N of Kitimat Rd | <b>Total GFA (sqft):</b>           | 69,546 |
| <b>Designation:</b>      | Business Employment                | <b>FSI:</b>                        | 0.25   |
| <b>Zoning:</b>           | E1                                 | <b>Parking Spaces:</b>             | 276    |
|                          |                                    | <b>Number of Office Buildings:</b> | 11     |

### Building

|                          |                     |                             |       |
|--------------------------|---------------------|-----------------------------|-------|
| <b>Building ID:</b>      | 215                 | <b>GFA (sqm):</b>           | 465   |
| <b>Building Name:</b>    | Meadowvale Court I  | <b>GFA (sqft):</b>          | 5,005 |
| <b>Building Address:</b> | 6539 Mississauga Rd | <b>Storeys:</b>             | 1     |
| <b>Office Type:</b>      | Secondary Office    | <b>Year Built/Occupied:</b> | 1979  |



## Office Directory 2014

### Centre

|                          |                                    |                                    |        |
|--------------------------|------------------------------------|------------------------------------|--------|
| <b>Centre ID:</b>        | 149                                | <b>Site Area (ha):</b>             | 2.623  |
| <b>Character Area:</b>   | Meadowvale Business Park CC        | <b>Site Area (ac):</b>             | 6.48   |
| <b>Ward:</b>             | 11                                 | <b>Total GFA (sqm):</b>            | 6,461  |
| <b>General Location:</b> | WS Mississauga Rd, N of Kitimat Rd | <b>Total GFA (sqft):</b>           | 69,546 |
| <b>Designation:</b>      | Business Employment                | <b>FSI:</b>                        | 0.25   |
| <b>Zoning:</b>           | E1                                 | <b>Parking Spaces:</b>             | 276    |
|                          |                                    | <b>Number of Office Buildings:</b> | 11     |

### Building

|                          |                     |                             |        |
|--------------------------|---------------------|-----------------------------|--------|
| <b>Building ID:</b>      | 219                 | <b>GFA (sqm):</b>           | 1,000  |
| <b>Building Name:</b>    | Meadowvale Court I  | <b>GFA (sqft):</b>          | 10,764 |
| <b>Building Address:</b> | 6551 Mississauga Rd | <b>Storeys:</b>             | 1      |
| <b>Office Type:</b>      | Secondary Office    | <b>Year Built/Occupied:</b> | 1979   |



## Office Directory 2014

### Centre

|                          |                                    |                                    |        |
|--------------------------|------------------------------------|------------------------------------|--------|
| <b>Centre ID:</b>        | 149                                | <b>Site Area (ha):</b>             | 2.623  |
| <b>Character Area:</b>   | Meadowvale Business Park CC        | <b>Site Area (ac):</b>             | 6.48   |
| <b>Ward:</b>             | 11                                 | <b>Total GFA (sqm):</b>            | 6,461  |
| <b>General Location:</b> | WS Mississauga Rd, N of Kitimat Rd | <b>Total GFA (sqft):</b>           | 69,546 |
| <b>Designation:</b>      | Business Employment                | <b>FSI:</b>                        | 0.25   |
| <b>Zoning:</b>           | E1                                 | <b>Parking Spaces:</b>             | 276    |
|                          |                                    | <b>Number of Office Buildings:</b> | 11     |

### Building

|                          |                     |                             |       |
|--------------------------|---------------------|-----------------------------|-------|
| <b>Building ID:</b>      | 218                 | <b>GFA (sqm):</b>           | 500   |
| <b>Building Name:</b>    | Meadowvale Court I  | <b>GFA (sqft):</b>          | 5,382 |
| <b>Building Address:</b> | 6549 Mississauga Rd | <b>Storeys:</b>             | 1     |
| <b>Office Type:</b>      | Secondary Office    | <b>Year Built/Occupied:</b> | 1979  |



## Office Directory 2014

### Centre

|                          |  |                                    |         |
|--------------------------|--|------------------------------------|---------|
| <b>Centre ID:</b>        | 150                                    | <b>Site Area (ha):</b>             | 5.402   |
| <b>Character Area:</b>   | Meadowvale Business Park CC            | <b>Site Area (ac):</b>             | 13.35   |
| <b>Ward:</b>             | 11                                     | <b>Total GFA (sqm):</b>            | 43,331  |
| <b>General Location:</b> | NE corner Mississauga Rd & Argentia Rd | <b>Total GFA (sqft):</b>           | 466,411 |
| <b>Designation:</b>      | Business Employment                    | <b>FSI:</b>                        | 0.80    |
| <b>Zoning:</b>           | E1                                     | <b>Parking Spaces:</b>             | 1,310   |
|                          |  | <b>Number of Office Buildings:</b> | 3       |

### Building

|                          |                     |                             |         |
|--------------------------|---------------------|-----------------------------|---------|
| <b>Building ID:</b>      | 222                 | <b>GFA (sqm):</b>           | 14,480  |
| <b>Building Name:</b>    | Markborough Place   | <b>GFA (sqft):</b>          | 155,861 |
| <b>Building Address:</b> | 6711 Mississauga Rd | <b>Storeys:</b>             | 7       |
| <b>Office Type:</b>      | Major Office        | <b>Year Built/Occupied:</b> | 1980    |





## Office Directory 2014

### Centre

|                          |  |                                    |         |
|--------------------------|--|------------------------------------|---------|
| <b>Centre ID:</b>        | 150                                    | <b>Site Area (ha):</b>             | 5.402   |
| <b>Character Area:</b>   | Meadowvale Business Park CC            | <b>Site Area (ac):</b>             | 13.35   |
| <b>Ward:</b>             | 11                                     | <b>Total GFA (sqm):</b>            | 43,331  |
| <b>General Location:</b> | NE corner Mississauga Rd & Argentia Rd | <b>Total GFA (sqft):</b>           | 466,411 |
| <b>Designation:</b>      | Business Employment                    | <b>FSI:</b>                        | 0.80    |
| <b>Zoning:</b>           | E1                                     | <b>Parking Spaces:</b>             | 1,310   |
|                          |  | <b>Number of Office Buildings:</b> | 3       |

### Building

|                          |                            |                             |         |
|--------------------------|----------------------------|-----------------------------|---------|
| <b>Building ID:</b>      | 223                        | <b>GFA (sqm):</b>           | 18,460  |
| <b>Building Name:</b>    | Markborough Place - Phs II | <b>GFA (sqft):</b>          | 198,702 |
| <b>Building Address:</b> | 6733 Mississauga Rd        | <b>Storeys:</b>             | 8       |
| <b>Office Type:</b>      | Major Office               | <b>Year Built/Occupied:</b> | 1990    |



## Office Directory 2014

### Centre

|                          |  |                                    |         |
|--------------------------|--|------------------------------------|---------|
| <b>Centre ID:</b>        | 150                                    | <b>Site Area (ha):</b>             | 5.402   |
| <b>Character Area:</b>   | Meadowvale Business Park CC            | <b>Site Area (ac):</b>             | 13.35   |
| <b>Ward:</b>             | 11                                     | <b>Total GFA (sqm):</b>            | 43,331  |
| <b>General Location:</b> | NE corner Mississauga Rd & Argentia Rd | <b>Total GFA (sqft):</b>           | 466,411 |
| <b>Designation:</b>      | Business Employment                    | <b>FSI:</b>                        | 0.80    |
| <b>Zoning:</b>           | E1                                     | <b>Parking Spaces:</b>             | 1,310   |
|                          |  | <b>Number of Office Buildings:</b> | 3       |

### Building

|                          |                             |                             |         |
|--------------------------|-----------------------------|-----------------------------|---------|
| <b>Building ID:</b>      | 362                         | <b>GFA (sqm):</b>           | 10,391  |
| <b>Building Name:</b>    | Markborough Place-Phase III | <b>GFA (sqft):</b>          | 111,847 |
| <b>Building Address:</b> | 6755 Mississauga Rd         | <b>Storeys:</b>             | 6       |
| <b>Office Type:</b>      | Major Office                | <b>Year Built/Occupied:</b> | 1999    |



# Office Directory 2014

## Centre

|                          |                                    |                                    |               |
|--------------------------|------------------------------------|------------------------------------|---------------|
| <b>Centre ID:</b>        | 151                                | <b>Site Area (ha):</b>             | 6.852         |
| <b>Character Area:</b>   | Meadowvale Business Park CC        | <b>Site Area (ac):</b>             | 16.93         |
| <b>Ward:</b>             | 9                                  | <b>Total GFA (sqm):</b>            | 15,793        |
| <b>General Location:</b> | SS Derry Rd W, W of Mississauga Rd | <b>Total GFA (sqft):</b>           | 169,994       |
| <b>Designation:</b>      | Business Employment                | <b>FSI:</b>                        | 0.23          |
| <b>Zoning:</b>           | E2-1                               | <b>Parking Spaces:</b>             | Not Available |
|                          |                                    | <b>Number of Office Buildings:</b> | 1             |

## Building

|                          |                     |                             |               |
|--------------------------|---------------------|-----------------------------|---------------|
| <b>Building ID:</b>      | 224                 | <b>GFA (sqm):</b>           | 15,793        |
| <b>Building Name:</b>    | Dupont Canada       | <b>GFA (sqft):</b>          | 169,994       |
| <b>Building Address:</b> | 7070 Mississauga Rd | <b>Storeys:</b>             | Not Available |
| <b>Office Type:</b>      | Major Office        | <b>Year Built/Occupied:</b> | 1987          |



## Office Directory 2014

### Centre

|                          |                               |                                    |               |
|--------------------------|-------------------------------|------------------------------------|---------------|
| <b>Centre ID:</b>        | 153                           | <b>Site Area (ha):</b>             | 0.444         |
| <b>Character Area:</b>   | Northeast EA (East)           | <b>Site Area (ac):</b>             | 1.10          |
| <b>Ward:</b>             | 5                             | <b>Total GFA (sqm):</b>            | 3,771         |
| <b>General Location:</b> | WS Nashua Dr, E of Rexwood Rd | <b>Total GFA (sqft):</b>           | 40,591        |
| <b>Designation:</b>      | Business Employment           | <b>FSI:</b>                        | 0.85          |
| <b>Zoning:</b>           | E2                            | <b>Parking Spaces:</b>             | Not Available |
|                          |                               | <b>Number of Office Buildings:</b> | 1             |

### Building

|                          |                  |                             |        |
|--------------------------|------------------|-----------------------------|--------|
| <b>Building ID:</b>      | 226              | <b>GFA (sqm):</b>           | 3,771  |
| <b>Building Name:</b>    |                  | <b>GFA (sqft):</b>          | 40,591 |
| <b>Building Address:</b> | 3930 Nashua Dr   | <b>Storeys:</b>             | 3      |
| <b>Office Type:</b>      | Secondary Office | <b>Year Built/Occupied:</b> | 1990   |



# Office Directory 2014

## Centre

|                          |  |                                    |         |
|--------------------------|--|------------------------------------|---------|
| <b>Centre ID:</b>        | 155  | <b>Site Area (ha):</b>             | 4.487   |
| <b>Character Area:</b>   | Sheridan Park CC                                   | <b>Site Area (ac):</b>             | 11.09   |
| <b>Ward:</b>             | 2  | <b>Total GFA (sqm):</b>            | 15,682  |
| <b>General Location:</b> | NS North Sheridan Way, E of Winston Churchill Blvd | <b>Total GFA (sqft):</b>           | 168,800 |
| <b>Designation:</b>      | Business Employment                                | <b>FSI:</b>                        | 0.35    |
| <b>Zoning:</b>           | E2-6   | <b>Parking Spaces:</b>             | 581     |
|                          |  | <b>Number of Office Buildings:</b> | 2       |

## Building

|                          |                         |                             |        |
|--------------------------|-------------------------|-----------------------------|--------|
| <b>Building ID:</b>      | 229                     | <b>GFA (sqm):</b>           | 5,765  |
| <b>Building Name:</b>    | Promontory I            | <b>GFA (sqft):</b>          | 62,054 |
| <b>Building Address:</b> | 2695 North Sheridan Way | <b>Storeys:</b>             | 2      |
| <b>Office Type:</b>      | Secondary Office        | <b>Year Built/Occupied:</b> | 1987   |



## Office Directory 2014

### Centre

|                          |  |                                    |         |
|--------------------------|--|------------------------------------|---------|
| <b>Centre ID:</b>        | 155  | <b>Site Area (ha):</b>             | 4.487   |
| <b>Character Area:</b>   | Sheridan Park CC                                   | <b>Site Area (ac):</b>             | 11.09   |
| <b>Ward:</b>             | 2  | <b>Total GFA (sqm):</b>            | 15,682  |
| <b>General Location:</b> | NS North Sheridan Way, E of Winston Churchill Blvd | <b>Total GFA (sqft):</b>           | 168,800 |
| <b>Designation:</b>      | Business Employment                                | <b>FSI:</b>                        | 0.35    |
| <b>Zoning:</b>           | E2-6   | <b>Parking Spaces:</b>             | 581     |
|                          |  | <b>Number of Office Buildings:</b> | 2       |

### Building

|                          |                         |                             |         |
|--------------------------|-------------------------|-----------------------------|---------|
| <b>Building ID:</b>      | 228                     | <b>GFA (sqm):</b>           | 9,917   |
| <b>Building Name:</b>    | Promontory II           | <b>GFA (sqft):</b>          | 106,746 |
| <b>Building Address:</b> | 2655 North Sheridan Way | <b>Storeys:</b>             | 4       |
| <b>Office Type:</b>      | Secondary Office        | <b>Year Built/Occupied:</b> | 1989    |



## Office Directory 2014

### Centre

|                          |                                 |                                    |        |
|--------------------------|---------------------------------|------------------------------------|--------|
| <b>Centre ID:</b>        | 156                             | <b>Site Area (ha):</b>             | 0.908  |
| <b>Character Area:</b>   | Northeast EA (East)             | <b>Site Area (ac):</b>             | 2.24   |
| <b>Ward:</b>             | 5                               | <b>Total GFA (sqm):</b>            | 5,284  |
| <b>General Location:</b> | ES Northam Dr, N of American Dr | <b>Total GFA (sqft):</b>           | 56,877 |
| <b>Designation:</b>      | Industrial                      | <b>FSI:</b>                        | 0.58   |
| <b>Zoning:</b>           | E3                              | <b>Parking Spaces:</b>             | 192    |
|                          |                                 | <b>Number of Office Buildings:</b> | 1      |

### Building

|                          |                         |                             |        |
|--------------------------|-------------------------|-----------------------------|--------|
| <b>Building ID:</b>      | 230                     | <b>GFA (sqm):</b>           | 5,284  |
| <b>Building Name:</b>    | Slough Estates Building | <b>GFA (sqft):</b>          | 56,877 |
| <b>Building Address:</b> | 6285 Northam Dr         | <b>Storeys:</b>             | 4      |
| <b>Office Type:</b>      | Secondary Office        | <b>Year Built/Occupied:</b> | 1990   |



## Office Directory 2014

### Centre

|                          |                                       |                                    |         |
|--------------------------|---------------------------------------|------------------------------------|---------|
| <b>Centre ID:</b>        | 157                                   | <b>Site Area (ha):</b>             | 1.916   |
| <b>Character Area:</b>   | Airport CC                            | <b>Site Area (ac):</b>             | 4.74    |
| <b>Ward:</b>             | 5                                     | <b>Total GFA (sqm):</b>            | 18,487  |
| <b>General Location:</b> | NE corner Eglinton Ave E & Orbitor Dr | <b>Total GFA (sqft):</b>           | 198,992 |
| <b>Designation:</b>      | Business Employment                   | <b>FSI:</b>                        | 0.96    |
| <b>Zoning:</b>           | E1-19                                 | <b>Parking Spaces:</b>             | 600     |
|                          |                                       | <b>Number of Office Buildings:</b> | 2       |

### Building

|                          |                      |                             |        |
|--------------------------|----------------------|-----------------------------|--------|
| <b>Building ID:</b>      | 231                  | <b>GFA (sqm):</b>           | 9,197  |
| <b>Building Name:</b>    | The Heritage - Phs I | <b>GFA (sqft):</b>          | 98,996 |
| <b>Building Address:</b> | 5025 Orbitor Dr      | <b>Storeys:</b>             | 3      |
| <b>Office Type:</b>      | Secondary Office     | <b>Year Built/Occupied:</b> | 1990   |





## Office Directory 2014

### Centre

|                          |                                       |                                    |         |
|--------------------------|---------------------------------------|------------------------------------|---------|
| <b>Centre ID:</b>        | 157                                   | <b>Site Area (ha):</b>             | 1.916   |
| <b>Character Area:</b>   | Airport CC                            | <b>Site Area (ac):</b>             | 4.74    |
| <b>Ward:</b>             | 5                                     | <b>Total GFA (sqm):</b>            | 18,487  |
| <b>General Location:</b> | NE corner Eglinton Ave E & Orbitor Dr | <b>Total GFA (sqft):</b>           | 198,992 |
| <b>Designation:</b>      | Business Employment                   | <b>FSI:</b>                        | 0.96    |
| <b>Zoning:</b>           | E1-19                                 | <b>Parking Spaces:</b>             | 600     |
|                          |                                       | <b>Number of Office Buildings:</b> | 2       |

### Building

|                          |                       |                             |        |
|--------------------------|-----------------------|-----------------------------|--------|
| <b>Building ID:</b>      | 232                   | <b>GFA (sqm):</b>           | 9,290  |
| <b>Building Name:</b>    | The Heritage - Phs II | <b>GFA (sqft):</b>          | 99,997 |
| <b>Building Address:</b> | 5045 Orbitor Dr       | <b>Storeys:</b>             | 3      |
| <b>Office Type:</b>      | Secondary Office      | <b>Year Built/Occupied:</b> | 1990   |



## Office Directory 2014

### Centre

|                          |                                    |                                    |        |
|--------------------------|------------------------------------|------------------------------------|--------|
| <b>Centre ID:</b>        | 158                                | <b>Site Area (ha):</b>             | 1.340  |
| <b>Character Area:</b>   | Airport CC                         | <b>Site Area (ac):</b>             | 3.31   |
| <b>Ward:</b>             | 5                                  | <b>Total GFA (sqm):</b>            | 5,630  |
| <b>General Location:</b> | NE corner Skymark Ave & Orbitor Dr | <b>Total GFA (sqft):</b>           | 60,601 |
| <b>Designation:</b>      | Business Employment                | <b>FSI:</b>                        | 0.42   |
| <b>Zoning:</b>           | E1-19                              | <b>Parking Spaces:</b>             | 229    |
|                          |                                    | <b>Number of Office Buildings:</b> | 2      |

### Building

|                          |                                  |                             |               |
|--------------------------|----------------------------------|-----------------------------|---------------|
| <b>Building ID:</b>      | 6                                | <b>GFA (sqm):</b>           | 2,103         |
| <b>Building Name:</b>    | Skymark/Orbitor Place - Phase II | <b>GFA (sqft):</b>          | 22,637        |
| <b>Building Address:</b> | 2475 Skymark Ave                 | <b>Storeys:</b>             | 2             |
| <b>Office Type:</b>      | Secondary Office                 | <b>Year Built/Occupied:</b> | Not Available |



## Office Directory 2014

### Centre

|                          |                                    |                                    |        |
|--------------------------|------------------------------------|------------------------------------|--------|
| <b>Centre ID:</b>        | 158                                | <b>Site Area (ha):</b>             | 1.340  |
| <b>Character Area:</b>   | Airport CC                         | <b>Site Area (ac):</b>             | 3.31   |
| <b>Ward:</b>             | 5                                  | <b>Total GFA (sqm):</b>            | 5,630  |
| <b>General Location:</b> | NE corner Skymark Ave & Orbitor Dr | <b>Total GFA (sqft):</b>           | 60,601 |
| <b>Designation:</b>      | Business Employment                | <b>FSI:</b>                        | 0.42   |
| <b>Zoning:</b>           | E1-19                              | <b>Parking Spaces:</b>             | 229    |
|                          |                                    | <b>Number of Office Buildings:</b> | 2      |

### Building

|                          |                                 |                             |        |
|--------------------------|---------------------------------|-----------------------------|--------|
| <b>Building ID:</b>      | 233                             | <b>GFA (sqm):</b>           | 3,527  |
| <b>Building Name:</b>    | Skymark/Orbitor Place - Phase I | <b>GFA (sqft):</b>          | 37,964 |
| <b>Building Address:</b> | 5090 Orbitor Dr                 | <b>Storeys:</b>             | 2      |
| <b>Office Type:</b>      | Secondary Office                | <b>Year Built/Occupied:</b> | 1989   |



## Office Directory 2014

### Centre

|                          |                                 |                                    |        |
|--------------------------|---------------------------------|------------------------------------|--------|
| <b>Centre ID:</b>        | 159                             | <b>Site Area (ha):</b>             | 0.252  |
| <b>Character Area:</b>   | Airport CC                      | <b>Site Area (ac):</b>             | 0.62   |
| <b>Ward:</b>             | 5                               | <b>Total GFA (sqm):</b>            | 3,028  |
| <b>General Location:</b> | WS Orbitor Dr, N of Skymark Ave | <b>Total GFA (sqft):</b>           | 32,593 |
| <b>Designation:</b>      | Business Employment             | <b>FSI:</b>                        | 1.20   |
| <b>Zoning:</b>           | E1-19                           | <b>Parking Spaces:</b>             | 98     |
|                          |                                 | <b>Number of Office Buildings:</b> | 1      |

### Building

|                          |                  |                             |        |
|--------------------------|------------------|-----------------------------|--------|
| <b>Building ID:</b>      | 234              | <b>GFA (sqm):</b>           | 3,028  |
| <b>Building Name:</b>    | Orbitor Place    | <b>GFA (sqft):</b>          | 32,593 |
| <b>Building Address:</b> | 5100 Orbitor Dr  | <b>Storeys:</b>             | 4      |
| <b>Office Type:</b>      | Secondary Office | <b>Year Built/Occupied:</b> | 1989   |



## Office Directory 2014

### Centre

|                          |  |                                    |        |
|--------------------------|--|------------------------------------|--------|
| <b>Centre ID:</b>        | 160                                    | <b>Site Area (ha):</b>             | 1.224  |
| <b>Character Area:</b>   | Airport CC                             | <b>Site Area (ac):</b>             | 3.02   |
| <b>Ward:</b>             | 5                                      | <b>Total GFA (sqm):</b>            | 2,486  |
| <b>General Location:</b> | NW corner Matheson Blvd E & Orbitor Dr | <b>Total GFA (sqft):</b>           | 26,759 |
| <b>Designation:</b>      | Business Employment                    | <b>FSI:</b>                        | 0.20   |
| <b>Zoning:</b>           | E1                                     | <b>Parking Spaces:</b>             | 80     |
|                          |  | <b>Number of Office Buildings:</b> | 1      |

### Building

|                          |                  |                             |        |
|--------------------------|------------------|-----------------------------|--------|
| <b>Building ID:</b>      | 235              | <b>GFA (sqm):</b>           | 2,486  |
| <b>Building Name:</b>    | AT & T           | <b>GFA (sqft):</b>          | 26,759 |
| <b>Building Address:</b> | 5160 Orbitor Dr  | <b>Storeys:</b>             | 2      |
| <b>Office Type:</b>      | Secondary Office | <b>Year Built/Occupied:</b> | 1993   |



## Office Directory 2014

### Centre

|                          |                                    |                                    |         |
|--------------------------|------------------------------------|------------------------------------|---------|
| <b>Centre ID:</b>        | 163                                | <b>Site Area (ha):</b>             | 3.237   |
| <b>Character Area:</b>   | Airport CC                         | <b>Site Area (ac):</b>             | 8.00    |
| <b>Ward:</b>             | 5                                  | <b>Total GFA (sqm):</b>            | 10,476  |
| <b>General Location:</b> | SW corner Orbitor Dr & Explorer Dr | <b>Total GFA (sqft):</b>           | 112,763 |
| <b>Designation:</b>      | Business Employment                | <b>FSI:</b>                        | 0.32    |
| <b>Zoning:</b>           | E1                                 | <b>Parking Spaces:</b>             | 244     |
|                          |                                    | <b>Number of Office Buildings:</b> | 1       |

### Building

|                          |                 |                             |         |
|--------------------------|-----------------|-----------------------------|---------|
| <b>Building ID:</b>      | 238             | <b>GFA (sqm):</b>           | 10,476  |
| <b>Building Name:</b>    | Nissan Canada   | <b>GFA (sqft):</b>          | 112,763 |
| <b>Building Address:</b> | 5290 Orbitor Dr | <b>Storeys:</b>             | 2       |
| <b>Office Type:</b>      | Major Office    | <b>Year Built/Occupied:</b> | 1989    |



## Office Directory 2014

### Centre

|                          |                                 |                                    |        |
|--------------------------|---------------------------------|------------------------------------|--------|
| <b>Centre ID:</b>        | 164                             | <b>Site Area (ha):</b>             | 0.295  |
| <b>Character Area:</b>   | Applewood NHD                   | <b>Site Area (ac):</b>             | 0.73   |
| <b>Ward:</b>             | 3                               | <b>Total GFA (sqm):</b>            | 1,858  |
| <b>General Location:</b> | WS Palstan Rd, N of Dundas St E | <b>Total GFA (sqft):</b>           | 19,999 |
| <b>Designation:</b>      | Mixed Use                       | <b>FSI:</b>                        | 0.63   |
| <b>Zoning:</b>           | C3                              | <b>Parking Spaces:</b>             | 75     |
|                          |                                 | <b>Number of Office Buildings:</b> | 1      |

### Building

|                          |                  |                             |        |
|--------------------------|------------------|-----------------------------|--------|
| <b>Building ID:</b>      | 239              | <b>GFA (sqm):</b>           | 1,858  |
| <b>Building Name:</b>    | Palstan Place    | <b>GFA (sqft):</b>          | 19,999 |
| <b>Building Address:</b> | 3034 Palstan Rd  | <b>Storeys:</b>             | 4      |
| <b>Office Type:</b>      | Secondary Office | <b>Year Built/Occupied:</b> | 1976   |



## Office Directory 2014

### Centre

|                          |                                       |                                    |         |
|--------------------------|---------------------------------------|------------------------------------|---------|
| <b>Centre ID:</b>        | 165                                   | <b>Site Area (ha):</b>             | 2.775   |
| <b>Character Area:</b>   | Dixie EA                              | <b>Site Area (ac):</b>             | 6.86    |
| <b>Ward:</b>             | 1                                     | <b>Total GFA (sqm):</b>            | 13,461  |
| <b>General Location:</b> | NE corner Cawthra Rd & Queensway East | <b>Total GFA (sqft):</b>           | 144,893 |
| <b>Designation:</b>      | Business Employment                   | <b>FSI:</b>                        | 0.49    |
| <b>Zoning:</b>           | E2                                    | <b>Parking Spaces:</b>             | 142     |
|                          |                                       | <b>Number of Office Buildings:</b> | 1       |

### Building

|                          |                  |                             |         |
|--------------------------|------------------|-----------------------------|---------|
| <b>Building ID:</b>      | 240              | <b>GFA (sqm):</b>           | 13,461  |
| <b>Building Name:</b>    | Queensway Square | <b>GFA (sqft):</b>          | 144,893 |
| <b>Building Address:</b> | 755 Queensway E  | <b>Storeys:</b>             | 3       |
| <b>Office Type:</b>      | Major Office     | <b>Year Built/Occupied:</b> | 1981    |





## Office Directory 2014

### Centre

|                          |                                       |                                    |               |
|--------------------------|---------------------------------------|------------------------------------|---------------|
| <b>Centre ID:</b>        | 166                                   | <b>Site Area (ha):</b>             | 0.357         |
| <b>Character Area:</b>   | DT Hospital                           | <b>Site Area (ac):</b>             | 0.88          |
| <b>Ward:</b>             | 7                                     | <b>Total GFA (sqm):</b>            | 2,033         |
| <b>General Location:</b> | NW corner Hurontario St & Queensway W | <b>Total GFA (sqft):</b>           | 21,883        |
| <b>Designation:</b>      | Office                                | <b>FSI:</b>                        | 0.57          |
| <b>Zoning:</b>           | 0                                     | <b>Parking Spaces:</b>             | Not Available |
|                          |                                       | <b>Number of Office Buildings:</b> | 1             |

### Building

|                          |                                    |                             |        |
|--------------------------|------------------------------------|-----------------------------|--------|
| <b>Building ID:</b>      | 241                                | <b>GFA (sqm):</b>           | 2,033  |
| <b>Building Name:</b>    | South Peel Medical Dental Building | <b>GFA (sqft):</b>          | 21,883 |
| <b>Building Address:</b> | 77 Queensway W                     | <b>Storeys:</b>             | 3      |
| <b>Office Type:</b>      | Secondary Office                   | <b>Year Built/Occupied:</b> | 1975   |



## Office Directory 2014

### Centre

|                          |                                    |                                    |         |
|--------------------------|------------------------------------|------------------------------------|---------|
| <b>Centre ID:</b>        | 167                                | <b>Site Area (ha):</b>             | 0.572   |
| <b>Character Area:</b>   | DT Hospital                        | <b>Site Area (ac):</b>             | 1.41    |
| <b>Ward:</b>             | 7                                  | <b>Total GFA (sqm):</b>            | 9,490   |
| <b>General Location:</b> | NE Queensway W & Confederation Pky | <b>Total GFA (sqft):</b>           | 102,150 |
| <b>Designation:</b>      | Office                             | <b>FSI:</b>                        | 1.66    |
| <b>Zoning:</b>           | 0                                  | <b>Parking Spaces:</b>             | 266     |
|                          |                                    | <b>Number of Office Buildings:</b> | 1       |

### Building

|                          |                  |                             |         |
|--------------------------|------------------|-----------------------------|---------|
| <b>Building ID:</b>      | 242              | <b>GFA (sqm):</b>           | 9,490   |
| <b>Building Name:</b>    | 89 The Queensway | <b>GFA (sqft):</b>          | 102,150 |
| <b>Building Address:</b> | 89 Queensway W   | <b>Storeys:</b>             | 8       |
| <b>Office Type:</b>      | Secondary Office | <b>Year Built/Occupied:</b> | 1980    |



## Office Directory 2014

### Centre

|                          |                                    |                                    |        |
|--------------------------|------------------------------------|------------------------------------|--------|
| <b>Centre ID:</b>        | 168                                | <b>Site Area (ha):</b>             | 0.676  |
| <b>Character Area:</b>   | DT Hospital                        | <b>Site Area (ac):</b>             | 1.67   |
| <b>Ward:</b>             | 7                                  | <b>Total GFA (sqm):</b>            | 6,819  |
| <b>General Location:</b> | NE Queensway W & Confederation Pky | <b>Total GFA (sqft):</b>           | 73,399 |
| <b>Designation:</b>      | Office                             | <b>FSI:</b>                        | 1.01   |
| <b>Zoning:</b>           | 0                                  | <b>Parking Spaces:</b>             | 215    |
|                          |                                    | <b>Number of Office Buildings:</b> | 1      |

### Building

|                          |                   |                             |        |
|--------------------------|-------------------|-----------------------------|--------|
| <b>Building ID:</b>      | 243               | <b>GFA (sqm):</b>           | 6,819  |
| <b>Building Name:</b>    | 101 The Queensway | <b>GFA (sqft):</b>          | 73,399 |
| <b>Building Address:</b> | 101 Queensway W   | <b>Storeys:</b>             | 7      |
| <b>Office Type:</b>      | Secondary Office  | <b>Year Built/Occupied:</b> | 1978   |



## Office Directory 2014

### Centre

|                          |                                    |                                    |        |
|--------------------------|------------------------------------|------------------------------------|--------|
| <b>Centre ID:</b>        | 169                                | <b>Site Area (ha):</b>             | 0.562  |
| <b>Character Area:</b>   | Cooksville NHD (West)              | <b>Site Area (ac):</b>             | 1.39   |
| <b>Ward:</b>             | 7                                  | <b>Total GFA (sqm):</b>            | 3,856  |
| <b>General Location:</b> | SS Queensway W, W of Hurontario St | <b>Total GFA (sqft):</b>           | 41,506 |
| <b>Designation:</b>      | Office                             | <b>FSI:</b>                        | 0.69   |
| <b>Zoning:</b>           | 0                                  | <b>Parking Spaces:</b>             | 158    |
|                          |                                    | <b>Number of Office Buildings:</b> | 1      |

### Building

|                          |                     |                             |        |
|--------------------------|---------------------|-----------------------------|--------|
| <b>Building ID:</b>      | 244                 | <b>GFA (sqm):</b>           | 3,856  |
| <b>Building Name:</b>    | First Medical Place | <b>GFA (sqft):</b>          | 41,506 |
| <b>Building Address:</b> | 170 Queensway W     | <b>Storeys:</b>             | 2      |
| <b>Office Type:</b>      | Secondary Office    | <b>Year Built/Occupied:</b> | 1984   |



# Office Directory 2014

## Centre

|                          |   |                                    |        |
|--------------------------|---|------------------------------------|--------|
| <b>Centre ID:</b>        | 170   | <b>Site Area (ha):</b>             | 1.292  |
| <b>Character Area:</b>   | DT Core                                     | <b>Site Area (ac):</b>             | 3.19   |
| <b>Ward:</b>             | 4   | <b>Total GFA (sqm):</b>            | 7,040  |
| <b>General Location:</b> | WS Rober Speck Pky, N of Burnhamthorpe Rd W | <b>Total GFA (sqft):</b>           | 75,778 |
| <b>Designation:</b>      | Downtown Mixed Use                          | <b>FSI:</b>                        | 0.54   |
| <b>Zoning:</b>           | H-CC2{3}                                    | <b>Parking Spaces:</b>             | 139    |
|                          |   | <b>Number of Office Buildings:</b> | 4      |

## Building

|                          |                         |                             |        |
|--------------------------|-------------------------|-----------------------------|--------|
| <b>Building ID:</b>      | 245                     | <b>GFA (sqm):</b>           | 1,760  |
| <b>Building Name:</b>    | Treetops Office Complex | <b>GFA (sqft):</b>          | 18,944 |
| <b>Building Address:</b> | 170 Robert Speck Pky    | <b>Storeys:</b>             | 2      |
| <b>Office Type:</b>      | Secondary Office        | <b>Year Built/Occupied:</b> | 1988   |



# Office Directory 2014

## Centre

|                          |   |                                    |        |
|--------------------------|---|------------------------------------|--------|
| <b>Centre ID:</b>        | 170   | <b>Site Area (ha):</b>             | 1.292  |
| <b>Character Area:</b>   | DT Core                                     | <b>Site Area (ac):</b>             | 3.19   |
| <b>Ward:</b>             | 4   | <b>Total GFA (sqm):</b>            | 7,040  |
| <b>General Location:</b> | WS Rober Speck Pky, N of Burnhamthorpe Rd W | <b>Total GFA (sqft):</b>           | 75,778 |
| <b>Designation:</b>      | Downtown Mixed Use                          | <b>FSI:</b>                        | 0.54   |
| <b>Zoning:</b>           | H-CC2{3}                                    | <b>Parking Spaces:</b>             | 139    |
|                          |   | <b>Number of Office Buildings:</b> | 4      |

## Building

|                          |                         |                             |        |
|--------------------------|-------------------------|-----------------------------|--------|
| <b>Building ID:</b>      | 246                     | <b>GFA (sqm):</b>           | 1,760  |
| <b>Building Name:</b>    | Treetops Office Complex | <b>GFA (sqft):</b>          | 18,944 |
| <b>Building Address:</b> | 176 Robert Speck Pky    | <b>Storeys:</b>             | 2      |
| <b>Office Type:</b>      | Secondary Office        | <b>Year Built/Occupied:</b> | 1988   |



# Office Directory 2014

## Centre

|                          |   |                                    |        |
|--------------------------|---|------------------------------------|--------|
| <b>Centre ID:</b>        | 170   | <b>Site Area (ha):</b>             | 1.292  |
| <b>Character Area:</b>   | DT Core                                     | <b>Site Area (ac):</b>             | 3.19   |
| <b>Ward:</b>             | 4   | <b>Total GFA (sqm):</b>            | 7,040  |
| <b>General Location:</b> | WS Rober Speck Pky, N of Burnhamthorpe Rd W | <b>Total GFA (sqft):</b>           | 75,778 |
| <b>Designation:</b>      | Downtown Mixed Use                          | <b>FSI:</b>                        | 0.54   |
| <b>Zoning:</b>           | H-CC2{3}                                    | <b>Parking Spaces:</b>             | 139    |
|                          |   | <b>Number of Office Buildings:</b> | 4      |

## Building

|                          |                         |                             |        |
|--------------------------|-------------------------|-----------------------------|--------|
| <b>Building ID:</b>      | 247                     | <b>GFA (sqm):</b>           | 1,760  |
| <b>Building Name:</b>    | Treetops Office Complex | <b>GFA (sqft):</b>          | 18,944 |
| <b>Building Address:</b> | 186 Robert Speck Pky    | <b>Storeys:</b>             | 2      |
| <b>Office Type:</b>      | Secondary Office        | <b>Year Built/Occupied:</b> | 1987   |



## Office Directory 2014

### Centre

|                          |   |                                    |        |
|--------------------------|---|------------------------------------|--------|
| <b>Centre ID:</b>        | 170   | <b>Site Area (ha):</b>             | 1.292  |
| <b>Character Area:</b>   | DT Core                                     | <b>Site Area (ac):</b>             | 3.19   |
| <b>Ward:</b>             | 4   | <b>Total GFA (sqm):</b>            | 7,040  |
| <b>General Location:</b> | WS Rober Speck Pky, N of Burnhamthorpe Rd W | <b>Total GFA (sqft):</b>           | 75,778 |
| <b>Designation:</b>      | Downtown Mixed Use                          | <b>FSI:</b>                        | 0.54   |
| <b>Zoning:</b>           | H-CC2{3}                                    | <b>Parking Spaces:</b>             | 139    |
|                          |   | <b>Number of Office Buildings:</b> | 4      |

### Building

|                          |                         |                             |        |
|--------------------------|-------------------------|-----------------------------|--------|
| <b>Building ID:</b>      | 248                     | <b>GFA (sqm):</b>           | 1,760  |
| <b>Building Name:</b>    | Treetops Office Complex | <b>GFA (sqft):</b>          | 18,944 |
| <b>Building Address:</b> | 190 Robert Speck Pky    | <b>Storeys:</b>             | 2      |
| <b>Office Type:</b>      | Secondary Office        | <b>Year Built/Occupied:</b> | 1988   |





## Office Directory 2014

### Centre

|                          |  |                                    |         |
|--------------------------|--|------------------------------------|---------|
| <b>Centre ID:</b>        | 171  | <b>Site Area (ha):</b>             | 1.039   |
| <b>Character Area:</b>   | DT Core                                    | <b>Site Area (ac):</b>             | 2.57    |
| <b>Ward:</b>             | 4  | <b>Total GFA (sqm):</b>            | 23,039  |
| <b>General Location:</b> | NE corner Hurontario St & Robert Speck Pky | <b>Total GFA (sqft):</b>           | 247,990 |
| <b>Designation:</b>      | Downtown Mixed Use                         | <b>FSI:</b>                        | 2.22    |
| <b>Zoning:</b>           | H-CC2{3}                                   | <b>Parking Spaces:</b>             | 640     |
|                          |  | <b>Number of Office Buildings:</b> | 1       |

### Building

|                          |                                |                             |         |
|--------------------------|--------------------------------|-----------------------------|---------|
| <b>Building ID:</b>      | 249                            | <b>GFA (sqm):</b>           | 23,039  |
| <b>Building Name:</b>    | Mississauga Executive Centre I | <b>GFA (sqft):</b>          | 247,990 |
| <b>Building Address:</b> | 1 Robert Speck Pky             | <b>Storeys:</b>             | 15      |
| <b>Office Type:</b>      | Major Office                   | <b>Year Built/Occupied:</b> | 1991    |



## Office Directory 2014

### Centre

|                          |  |                                    |         |
|--------------------------|--|------------------------------------|---------|
| <b>Centre ID:</b>        | 172  | <b>Site Area (ha):</b>             | 2.419   |
| <b>Character Area:</b>   | DT Core                                    | <b>Site Area (ac):</b>             | 5.98    |
| <b>Ward:</b>             | 4  | <b>Total GFA (sqm):</b>            | 26,427  |
| <b>General Location:</b> | SE corner Hurontario St & Robert Speck Pky | <b>Total GFA (sqft):</b>           | 284,458 |
| <b>Designation:</b>      | Downtown Mixed Use                         | <b>FSI:</b>                        | 1.09    |
| <b>Zoning:</b>           | H-CC2{3}, CC2{3}                           | <b>Parking Spaces:</b>             | 675     |
|                          |  | <b>Number of Office Buildings:</b> | 1       |

### Building

|                          |                                 |                             |         |
|--------------------------|---------------------------------|-----------------------------|---------|
| <b>Building ID:</b>      | 250                             | <b>GFA (sqm):</b>           | 26,427  |
| <b>Building Name:</b>    | Mississauga Executive Centre II | <b>GFA (sqft):</b>          | 284,458 |
| <b>Building Address:</b> | 2 Robert Speck Pky              | <b>Storeys:</b>             | 15      |
| <b>Office Type:</b>      | Major Office                    | <b>Year Built/Occupied:</b> | 1979    |



## Office Directory 2014

### Centre

|                          |   |                                    |         |
|--------------------------|---|------------------------------------|---------|
| <b>Centre ID:</b>        | 173                                     | <b>Site Area (ha):</b>             | 1.490   |
| <b>Character Area:</b>   | DT Core                                 | <b>Site Area (ac):</b>             | 3.68    |
| <b>Ward:</b>             | 4                                       | <b>Total GFA (sqm):</b>            | 27,090  |
| <b>General Location:</b> | SE corner Hurontario & Robert Speck Pky | <b>Total GFA (sqft):</b>           | 291,594 |
| <b>Designation:</b>      | Downtown Mixed Use                      | <b>FSI:</b>                        | 1.82    |
| <b>Zoning:</b>           | H-CC2{3}                                | <b>Parking Spaces:</b>             | 780     |
|                          |   | <b>Number of Office Buildings:</b> | 1       |

### Building

|                          |                                  |                             |         |
|--------------------------|----------------------------------|-----------------------------|---------|
| <b>Building ID:</b>      | 251                              | <b>GFA (sqm):</b>           | 27,090  |
| <b>Building Name:</b>    | Mississauga Executive Centre III | <b>GFA (sqft):</b>          | 291,594 |
| <b>Building Address:</b> | 3 Robert Speck Pky               | <b>Storeys:</b>             | 15      |
| <b>Office Type:</b>      | Major Office                     | <b>Year Built/Occupied:</b> | 1987    |



## Office Directory 2014

### Centre

|                          |  |                                    |         |
|--------------------------|--|------------------------------------|---------|
| <b>Centre ID:</b>        | 174  | <b>Site Area (ha):</b>             | 2.145   |
| <b>Character Area:</b>   | DT Core                                    | <b>Site Area (ac):</b>             | 5.30    |
| <b>Ward:</b>             | 4  | <b>Total GFA (sqm):</b>            | 26,900  |
| <b>General Location:</b> | SE corner Hurontario St & Robert Speck Pky | <b>Total GFA (sqft):</b>           | 289,549 |
| <b>Designation:</b>      | Downtown Mixed Use                         | <b>FSI:</b>                        | 1.25    |
| <b>Zoning:</b>           | H-CC2{3}                                   | <b>Parking Spaces:</b>             | 850     |
|                          |  | <b>Number of Office Buildings:</b> | 1       |

### Building

|                          |                                 |                             |         |
|--------------------------|---------------------------------|-----------------------------|---------|
| <b>Building ID:</b>      | 252                             | <b>GFA (sqm):</b>           | 26,900  |
| <b>Building Name:</b>    | Mississauga Executive Centre IV | <b>GFA (sqft):</b>          | 289,549 |
| <b>Building Address:</b> | 4 Robert Speck Pky              | <b>Storeys:</b>             | 15      |
| <b>Office Type:</b>      | Major Office                    | <b>Year Built/Occupied:</b> | 1983    |



## Office Directory 2014

### Centre

|                          |  |                                    |        |
|--------------------------|--|------------------------------------|--------|
| <b>Centre ID:</b>        | 175  | <b>Site Area (ha):</b>             | 0.811  |
| <b>Character Area:</b>   | DT Core                                      | <b>Site Area (ac):</b>             | 2.00   |
| <b>Ward:</b>             | 4  | <b>Total GFA (sqm):</b>            | 7,311  |
| <b>General Location:</b> | NW corner Rathburn Rd E & Sherwoodtowne Blvd | <b>Total GFA (sqft):</b>           | 78,695 |
| <b>Designation:</b>      | Downtown Mixed Use                           | <b>FSI:</b>                        | 0.90   |
| <b>Zoning:</b>           | H-CC2{3}                                     | <b>Parking Spaces:</b>             | 181    |
|                          |  | <b>Number of Office Buildings:</b> | 3      |

### Building

|                          |                                    |                             |        |
|--------------------------|------------------------------------|-----------------------------|--------|
| <b>Building ID:</b>      | 256                                | <b>GFA (sqm):</b>           | 3,920  |
| <b>Building Name:</b>    | Village Offices of Sherwoodtowne 4 | <b>GFA (sqft):</b>          | 42,195 |
| <b>Building Address:</b> | 4240 Sherwoodtowne Blvd            | <b>Storeys:</b>             | 4      |
| <b>Office Type:</b>      | Secondary Office                   | <b>Year Built/Occupied:</b> | 1987   |



# Office Directory 2014

## Centre

|                          |  |                                    |        |
|--------------------------|--|------------------------------------|--------|
| <b>Centre ID:</b>        | 175  | <b>Site Area (ha):</b>             | 0.811  |
| <b>Character Area:</b>   | DT Core                                      | <b>Site Area (ac):</b>             | 2.00   |
| <b>Ward:</b>             | 4  | <b>Total GFA (sqm):</b>            | 7,311  |
| <b>General Location:</b> | NW corner Rathburn Rd E & Sherwoodtowne Blvd | <b>Total GFA (sqft):</b>           | 78,695 |
| <b>Designation:</b>      | Downtown Mixed Use                           | <b>FSI:</b>                        | 0.90   |
| <b>Zoning:</b>           | H-CC2{3}                                     | <b>Parking Spaces:</b>             | 181    |
|                          |  | <b>Number of Office Buildings:</b> | 3      |

## Building

|                          |                                    |                             |        |
|--------------------------|------------------------------------|-----------------------------|--------|
| <b>Building ID:</b>      | 257                                | <b>GFA (sqm):</b>           | 1,689  |
| <b>Building Name:</b>    | Village Offices of Sherwoodtowne 4 | <b>GFA (sqft):</b>          | 18,180 |
| <b>Building Address:</b> | 4250 Sherwoodtowne Blvd            | <b>Storeys:</b>             | 3      |
| <b>Office Type:</b>      | Secondary Office                   | <b>Year Built/Occupied:</b> | 1987   |



# Office Directory 2014

## Centre

|                          |  |                                    |        |
|--------------------------|--|------------------------------------|--------|
| <b>Centre ID:</b>        | 175  | <b>Site Area (ha):</b>             | 0.811  |
| <b>Character Area:</b>   | DT Core                                      | <b>Site Area (ac):</b>             | 2.00   |
| <b>Ward:</b>             | 4  | <b>Total GFA (sqm):</b>            | 7,311  |
| <b>General Location:</b> | NW corner Rathburn Rd E & Sherwoodtowne Blvd | <b>Total GFA (sqft):</b>           | 78,695 |
| <b>Designation:</b>      | Downtown Mixed Use                           | <b>FSI:</b>                        | 0.90   |
| <b>Zoning:</b>           | H-CC2{3}                                     | <b>Parking Spaces:</b>             | 181    |
|                          |  | <b>Number of Office Buildings:</b> | 3      |

## Building

|                          |                                    |                             |        |
|--------------------------|------------------------------------|-----------------------------|--------|
| <b>Building ID:</b>      | 255                                | <b>GFA (sqm):</b>           | 1,702  |
| <b>Building Name:</b>    | Village Offices of Sherwoodtowne 4 | <b>GFA (sqft):</b>          | 18,320 |
| <b>Building Address:</b> | 4230 Sherwoodtowne Blvd            | <b>Storeys:</b>             | 3      |
| <b>Office Type:</b>      | Secondary Office                   | <b>Year Built/Occupied:</b> | 1987   |




## Office Directory 2014

### Centre

|                          |  |                                    |        |
|--------------------------|--|------------------------------------|--------|
| <b>Centre ID:</b>        | 176  | <b>Site Area (ha):</b>             | 0.710  |
| <b>Character Area:</b>   | DT Core                                      | <b>Site Area (ac):</b>             | 1.75   |
| <b>Ward:</b>             | 4  | <b>Total GFA (sqm):</b>            | 3,714  |
| <b>General Location:</b> | NE corner Rathburn Rd E & Sherwoodtowne Blvd | <b>Total GFA (sqft):</b>           | 39,977 |
| <b>Designation:</b>      | Downtown Mixed Use                           | <b>FSI:</b>                        | 0.52   |
| <b>Zoning:</b>           | H-CC3{2}                                     | <b>Parking Spaces:</b>             | 162    |
|                          |  | <b>Number of Office Buildings:</b> | 6      |

### Building

|                          |                                    |                             |       |
|--------------------------|------------------------------------|-----------------------------|-------|
| <b>Building ID:</b>      | 258                                | <b>GFA (sqm):</b>           | 619   |
| <b>Building Name:</b>    | Village Offices of Sherwoodtowne 3 | <b>GFA (sqft):</b>          | 6,663 |
| <b>Building Address:</b> | 4255 Sherwoodtowne Blvd            | <b>Storeys:</b>             | 2     |
| <b>Office Type:</b>      | Secondary Office                   | <b>Year Built/Occupied:</b> | 1984  |





# Office Directory 2014

## Centre

|                          |  |                                    |        |
|--------------------------|--|------------------------------------|--------|
| <b>Centre ID:</b>        | 176  | <b>Site Area (ha):</b>             | 0.710  |
| <b>Character Area:</b>   | DT Core                                      | <b>Site Area (ac):</b>             | 1.75   |
| <b>Ward:</b>             | 4  | <b>Total GFA (sqm):</b>            | 3,714  |
| <b>General Location:</b> | NE corner Rathburn Rd E & Sherwoodtowne Blvd | <b>Total GFA (sqft):</b>           | 39,977 |
| <b>Designation:</b>      | Downtown Mixed Use                           | <b>FSI:</b>                        | 0.52   |
| <b>Zoning:</b>           | H-CC3{2}                                     | <b>Parking Spaces:</b>             | 162    |
|                          |  | <b>Number of Office Buildings:</b> | 6      |

## Building

|                          |                                    |                             |       |
|--------------------------|------------------------------------|-----------------------------|-------|
| <b>Building ID:</b>      | 263                                | <b>GFA (sqm):</b>           | 619   |
| <b>Building Name:</b>    | Village Offices of Sherwoodtowne 3 | <b>GFA (sqft):</b>          | 6,663 |
| <b>Building Address:</b> | 4265 Sherwoodtowne Blvd            | <b>Storeys:</b>             | 2     |
| <b>Office Type:</b>      | Secondary Office                   | <b>Year Built/Occupied:</b> | 1984  |




# Office Directory 2014

## Centre

|                          |  |                                    |        |
|--------------------------|--|------------------------------------|--------|
| <b>Centre ID:</b>        | 176  | <b>Site Area (ha):</b>             | 0.710  |
| <b>Character Area:</b>   | DT Core                                      | <b>Site Area (ac):</b>             | 1.75   |
| <b>Ward:</b>             | 4  | <b>Total GFA (sqm):</b>            | 3,714  |
| <b>General Location:</b> | NE corner Rathburn Rd E & Sherwoodtowne Blvd | <b>Total GFA (sqft):</b>           | 39,977 |
| <b>Designation:</b>      | Downtown Mixed Use                           | <b>FSI:</b>                        | 0.52   |
| <b>Zoning:</b>           | H-CC3{2}                                     | <b>Parking Spaces:</b>             | 162    |
|                          |  | <b>Number of Office Buildings:</b> | 6      |

## Building

|                          |                                    |                             |       |
|--------------------------|------------------------------------|-----------------------------|-------|
| <b>Building ID:</b>      | 262                                | <b>GFA (sqm):</b>           | 619   |
| <b>Building Name:</b>    | Village Offices of Sherwoodtowne 3 | <b>GFA (sqft):</b>          | 6,663 |
| <b>Building Address:</b> | 4263 Sherwoodtowne Blvd            | <b>Storeys:</b>             | 2     |
| <b>Office Type:</b>      | Secondary Office                   | <b>Year Built/Occupied:</b> | 1984  |



# Office Directory 2014

## Centre

|                          |  |                                    |        |
|--------------------------|--|------------------------------------|--------|
| <b>Centre ID:</b>        | 176  | <b>Site Area (ha):</b>             | 0.710  |
| <b>Character Area:</b>   | DT Core                                      | <b>Site Area (ac):</b>             | 1.75   |
| <b>Ward:</b>             | 4  | <b>Total GFA (sqm):</b>            | 3,714  |
| <b>General Location:</b> | NE corner Rathburn Rd E & Sherwoodtowne Blvd | <b>Total GFA (sqft):</b>           | 39,977 |
| <b>Designation:</b>      | Downtown Mixed Use                           | <b>FSI:</b>                        | 0.52   |
| <b>Zoning:</b>           | H-CC3{2}                                     | <b>Parking Spaces:</b>             | 162    |
|                          |  | <b>Number of Office Buildings:</b> | 6      |

## Building

|                          |                                    |                             |       |
|--------------------------|------------------------------------|-----------------------------|-------|
| <b>Building ID:</b>      | 261                                | <b>GFA (sqm):</b>           | 619   |
| <b>Building Name:</b>    | Village Offices of Sherwoodtowne 3 | <b>GFA (sqft):</b>          | 6,663 |
| <b>Building Address:</b> | 4261 Sherwoodtowne Blvd            | <b>Storeys:</b>             | 2     |
| <b>Office Type:</b>      | Secondary Office                   | <b>Year Built/Occupied:</b> | 1984  |



## Office Directory 2014

### Centre

|                          |  |                                    |        |
|--------------------------|--|------------------------------------|--------|
| <b>Centre ID:</b>        | 176  | <b>Site Area (ha):</b>             | 0.710  |
| <b>Character Area:</b>   | DT Core                                      | <b>Site Area (ac):</b>             | 1.75   |
| <b>Ward:</b>             | 4  | <b>Total GFA (sqm):</b>            | 3,714  |
| <b>General Location:</b> | NE corner Rathburn Rd E & Sherwoodtowne Blvd | <b>Total GFA (sqft):</b>           | 39,977 |
| <b>Designation:</b>      | Downtown Mixed Use                           | <b>FSI:</b>                        | 0.52   |
| <b>Zoning:</b>           | H-CC3{2}                                     | <b>Parking Spaces:</b>             | 162    |
|                          |  | <b>Number of Office Buildings:</b> | 6      |

### Building

|                          |                                    |                             |       |
|--------------------------|------------------------------------|-----------------------------|-------|
| <b>Building ID:</b>      | 260                                | <b>GFA (sqm):</b>           | 619   |
| <b>Building Name:</b>    | Village Offices of Sherwoodtowne 3 | <b>GFA (sqft):</b>          | 6,663 |
| <b>Building Address:</b> | 4259 Sherwoodtowne Blvd            | <b>Storeys:</b>             | 2     |
| <b>Office Type:</b>      | Secondary Office                   | <b>Year Built/Occupied:</b> | 1984  |



# Office Directory 2014

## Centre

|                          |  |                                    |        |
|--------------------------|--|------------------------------------|--------|
| <b>Centre ID:</b>        | 176  | <b>Site Area (ha):</b>             | 0.710  |
| <b>Character Area:</b>   | DT Core                                      | <b>Site Area (ac):</b>             | 1.75   |
| <b>Ward:</b>             | 4  | <b>Total GFA (sqm):</b>            | 3,714  |
| <b>General Location:</b> | NE corner Rathburn Rd E & Sherwoodtowne Blvd | <b>Total GFA (sqft):</b>           | 39,977 |
| <b>Designation:</b>      | Downtown Mixed Use                           | <b>FSI:</b>                        | 0.52   |
| <b>Zoning:</b>           | H-CC3{2}                                     | <b>Parking Spaces:</b>             | 162    |
|                          |  | <b>Number of Office Buildings:</b> | 6      |

## Building

|                          |                                    |                             |       |
|--------------------------|------------------------------------|-----------------------------|-------|
| <b>Building ID:</b>      | 259                                | <b>GFA (sqm):</b>           | 619   |
| <b>Building Name:</b>    | Village Offices of Sherwoodtowne 3 | <b>GFA (sqft):</b>          | 6,663 |
| <b>Building Address:</b> | 4257 Sherwoodtowne Blvd            | <b>Storeys:</b>             | 2     |
| <b>Office Type:</b>      | Secondary Office                   | <b>Year Built/Occupied:</b> | 1984  |



## Office Directory 2014

### Centre

|                          |  |                                    |               |
|--------------------------|--|------------------------------------|---------------|
| <b>Centre ID:</b>        | 177  | <b>Site Area (ha):</b>             | 0.319         |
| <b>Character Area:</b>   | Airport CC                                 | <b>Site Area (ac):</b>             | 0.79          |
| <b>Ward:</b>             | 5  | <b>Total GFA (sqm):</b>            | 1,394         |
| <b>General Location:</b> | WS Shuttle Drive, N side of Satellite Blvd | <b>Total GFA (sqft):</b>           | 15,005        |
| <b>Designation:</b>      | Business Employment                        | <b>FSI:</b>                        | 0.44          |
| <b>Zoning:</b>           | E1   | <b>Parking Spaces:</b>             | Not Available |
|                          |  | <b>Number of Office Buildings:</b> | 1             |

### Building

|                          |                  |                             |        |
|--------------------------|------------------|-----------------------------|--------|
| <b>Building ID:</b>      | 264              | <b>GFA (sqm):</b>           | 1,394  |
| <b>Building Name:</b>    | 5190 Shuttle     | <b>GFA (sqft):</b>          | 15,005 |
| <b>Building Address:</b> | 5190 Shuttle Dr  | <b>Storeys:</b>             | 1      |
| <b>Office Type:</b>      | Secondary Office | <b>Year Built/Occupied:</b> | 1985   |



## Office Directory 2014

### Centre

|                          |                                 |                                    |        |
|--------------------------|---------------------------------|------------------------------------|--------|
| <b>Centre ID:</b>        | 179                             | <b>Site Area (ha):</b>             | 1.502  |
| <b>Character Area:</b>   | Airport CC                      | <b>Site Area (ac):</b>             | 3.71   |
| <b>Ward:</b>             | 5                               | <b>Total GFA (sqm):</b>            | 5,950  |
| <b>General Location:</b> | NS Skymark Ave, E of Orbitor Dr | <b>Total GFA (sqft):</b>           | 64,045 |
| <b>Designation:</b>      | Business Employment             | <b>FSI:</b>                        | 0.40   |
| <b>Zoning:</b>           | E1-19                           | <b>Parking Spaces:</b>             | 235    |
|                          |                                 | <b>Number of Office Buildings:</b> | 3      |

### Building

|                          |                  |                             |        |
|--------------------------|------------------|-----------------------------|--------|
| <b>Building ID:</b>      | 266              | <b>GFA (sqm):</b>           | 1,388  |
| <b>Building Name:</b>    | Centre Court     | <b>GFA (sqft):</b>          | 14,940 |
| <b>Building Address:</b> | 2585 Skymark Ave | <b>Storeys:</b>             | 2      |
| <b>Office Type:</b>      | Secondary Office | <b>Year Built/Occupied:</b> | 1986   |



## Office Directory 2014

### Centre

|                          |                                 |                                    |        |
|--------------------------|---------------------------------|------------------------------------|--------|
| <b>Centre ID:</b>        | 179                             | <b>Site Area (ha):</b>             | 1.502  |
| <b>Character Area:</b>   | Airport CC                      | <b>Site Area (ac):</b>             | 3.71   |
| <b>Ward:</b>             | 5                               | <b>Total GFA (sqm):</b>            | 5,950  |
| <b>General Location:</b> | NS Skymark Ave, E of Orbitor Dr | <b>Total GFA (sqft):</b>           | 64,045 |
| <b>Designation:</b>      | Business Employment             | <b>FSI:</b>                        | 0.40   |
| <b>Zoning:</b>           | E1-19                           | <b>Parking Spaces:</b>             | 235    |
|                          |                                 | <b>Number of Office Buildings:</b> | 3      |

### Building

|                          |                  |                             |        |
|--------------------------|------------------|-----------------------------|--------|
| <b>Building ID:</b>      | 267              | <b>GFA (sqm):</b>           | 3,174  |
| <b>Building Name:</b>    | Centre Court     | <b>GFA (sqft):</b>          | 34,165 |
| <b>Building Address:</b> | 2595 Skymark Ave | <b>Storeys:</b>             | 2      |
| <b>Office Type:</b>      | Secondary Office | <b>Year Built/Occupied:</b> | 1986   |





## Office Directory 2014

### Centre

|                          |                                 |                                    |        |
|--------------------------|---------------------------------|------------------------------------|--------|
| <b>Centre ID:</b>        | 179                             | <b>Site Area (ha):</b>             | 1.502  |
| <b>Character Area:</b>   | Airport CC                      | <b>Site Area (ac):</b>             | 3.71   |
| <b>Ward:</b>             | 5                               | <b>Total GFA (sqm):</b>            | 5,950  |
| <b>General Location:</b> | NS Skymark Ave, E of Orbitor Dr | <b>Total GFA (sqft):</b>           | 64,045 |
| <b>Designation:</b>      | Business Employment             | <b>FSI:</b>                        | 0.40   |
| <b>Zoning:</b>           | E1-19                           | <b>Parking Spaces:</b>             | 235    |
|                          |                                 | <b>Number of Office Buildings:</b> | 3      |

### Building

|                          |                  |                             |        |
|--------------------------|------------------|-----------------------------|--------|
| <b>Building ID:</b>      | 268              | <b>GFA (sqm):</b>           | 1,388  |
| <b>Building Name:</b>    | Centre Court     | <b>GFA (sqft):</b>          | 14,940 |
| <b>Building Address:</b> | 2605 Skymark Ave | <b>Storeys:</b>             | 2      |
| <b>Office Type:</b>      | Secondary Office | <b>Year Built/Occupied:</b> | 1986   |



## Office Directory 2014

### Centre

|                          |                                   |                                    |        |
|--------------------------|-----------------------------------|------------------------------------|--------|
| <b>Centre ID:</b>        | 180                               | <b>Site Area (ha):</b>             | 0.744  |
| <b>Character Area:</b>   | Airport CC                        | <b>Site Area (ac):</b>             | 1.84   |
| <b>Ward:</b>             | 5                                 | <b>Total GFA (sqm):</b>            | 3,013  |
| <b>General Location:</b> | NS Skymark Ave, E of Satellite Dr | <b>Total GFA (sqft):</b>           | 32,432 |
| <b>Designation:</b>      | Business Employment               | <b>FSI:</b>                        | 0.40   |
| <b>Zoning:</b>           | E1-19                             | <b>Parking Spaces:</b>             | 142    |
|                          |                                   | <b>Number of Office Buildings:</b> | 1      |

### Building

|                          |                         |                             |        |
|--------------------------|-------------------------|-----------------------------|--------|
| <b>Building ID:</b>      | 269                     | <b>GFA (sqm):</b>           | 3,013  |
| <b>Building Name:</b>    | Financial Model Offices | <b>GFA (sqft):</b>          | 32,432 |
| <b>Building Address:</b> | 2355 Skymark Ave        | <b>Storeys:</b>             | 3      |
| <b>Office Type:</b>      | Secondary Office        | <b>Year Built/Occupied:</b> | 1990   |



## Office Directory 2014

### Centre

|                          |                                    |                                    |               |
|--------------------------|------------------------------------|------------------------------------|---------------|
| <b>Centre ID:</b>        | 181                                | <b>Site Area (ha):</b>             | 0.786         |
| <b>Character Area:</b>   | Airport CC                         | <b>Site Area (ac):</b>             | 1.94          |
| <b>Ward:</b>             | 5                                  | <b>Total GFA (sqm):</b>            | 4,213         |
| <b>General Location:</b> | NW corner Skymark Ave & Orbitor Dr | <b>Total GFA (sqft):</b>           | 45,348        |
| <b>Designation:</b>      | Business Employment                | <b>FSI:</b>                        | 0.54          |
| <b>Zoning:</b>           | E1-19                              | <b>Parking Spaces:</b>             | Not Available |
|                          |                                    | <b>Number of Office Buildings:</b> | 1             |

### Building

|                          |                                 |                             |        |
|--------------------------|---------------------------------|-----------------------------|--------|
| <b>Building ID:</b>      | 271                             | <b>GFA (sqm):</b>           | 4,213  |
| <b>Building Name:</b>    | Skymark/Orbitor Place - Phs III | <b>GFA (sqft):</b>          | 45,348 |
| <b>Building Address:</b> | 2425 Skymark Ave                | <b>Storeys:</b>             | 2      |
| <b>Office Type:</b>      | Secondary Office                | <b>Year Built/Occupied:</b> | 1989   |



# Office Directory 2014

## Centre

|                          |                                  |                                    |         |
|--------------------------|----------------------------------|------------------------------------|---------|
| <b>Centre ID:</b>        | 183                              | <b>Site Area (ha):</b>             | 3.236   |
| <b>Character Area:</b>   | Airport CC                       | <b>Site Area (ac):</b>             | 8.00    |
| <b>Ward:</b>             | 5                                | <b>Total GFA (sqm):</b>            | 22,162  |
| <b>General Location:</b> | SS Skymark Ave, W of Explorer Dr | <b>Total GFA (sqft):</b>           | 238,550 |
| <b>Designation:</b>      | Business Employment              | <b>FSI:</b>                        | 0.68    |
| <b>Zoning:</b>           | E1-19                            | <b>Parking Spaces:</b>             | 703     |
|                          |                                  | <b>Number of Office Buildings:</b> | 2       |

## Building

|                          |                        |                             |        |
|--------------------------|------------------------|-----------------------------|--------|
| <b>Building ID:</b>      | 273                    | <b>GFA (sqm):</b>           | 8,434  |
| <b>Building Name:</b>    | College Square Phase I | <b>GFA (sqft):</b>          | 90,783 |
| <b>Building Address:</b> | 2630 Skymark Ave       | <b>Storeys:</b>             | 7      |
| <b>Office Type:</b>      | Secondary Office       | <b>Year Built/Occupied:</b> | 1991   |



## Office Directory 2014

### Centre

|                          |                                  |                                    |         |
|--------------------------|----------------------------------|------------------------------------|---------|
| <b>Centre ID:</b>        | 183                              | <b>Site Area (ha):</b>             | 3.236   |
| <b>Character Area:</b>   | Airport CC                       | <b>Site Area (ac):</b>             | 8.00    |
| <b>Ward:</b>             | 5                                | <b>Total GFA (sqm):</b>            | 22,162  |
| <b>General Location:</b> | SS Skymark Ave, W of Explorer Dr | <b>Total GFA (sqft):</b>           | 238,550 |
| <b>Designation:</b>      | Business Employment              | <b>FSI:</b>                        | 0.68    |
| <b>Zoning:</b>           | E1-19                            | <b>Parking Spaces:</b>             | 703     |
|                          |                                  | <b>Number of Office Buildings:</b> | 2       |

### Building

|                          |                         |                             |         |
|--------------------------|-------------------------|-----------------------------|---------|
| <b>Building ID:</b>      | 363                     | <b>GFA (sqm):</b>           | 13,728  |
| <b>Building Name:</b>    | College Square Phase II | <b>GFA (sqft):</b>          | 147,767 |
| <b>Building Address:</b> | 2680 Skymark Ave        | <b>Storeys:</b>             | 10      |
| <b>Office Type:</b>      | Major Office            | <b>Year Built/Occupied:</b> | 1998    |



## Office Directory 2014

### Centre

|                          |                                       |                                    |        |
|--------------------------|---------------------------------------|------------------------------------|--------|
| <b>Centre ID:</b>        | 184                                   | <b>Site Area (ha):</b>             | 1.956  |
| <b>Character Area:</b>   | Airport CC                            | <b>Site Area (ac):</b>             | 4.83   |
| <b>Ward:</b>             | 5                                     | <b>Total GFA (sqm):</b>            | 6,503  |
| <b>General Location:</b> | SW corner Commerce Blvd & Skymark Ave | <b>Total GFA (sqft):</b>           | 69,998 |
| <b>Designation:</b>      | Business Employment                   | <b>FSI:</b>                        | 0.33   |
| <b>Zoning:</b>           | E1-18                                 | <b>Parking Spaces:</b>             | 449    |
|                          |                                       | <b>Number of Office Buildings:</b> | 1      |

### Building

|                          |                         |                             |        |
|--------------------------|-------------------------|-----------------------------|--------|
| <b>Building ID:</b>      | 274                     | <b>GFA (sqm):</b>           | 6,503  |
| <b>Building Name:</b>    | Skymark Business Centre | <b>GFA (sqft):</b>          | 69,998 |
| <b>Building Address:</b> | 2800 Skymark Ave        | <b>Storeys:</b>             | 5      |
| <b>Office Type:</b>      | Secondary Office        | <b>Year Built/Occupied:</b> | 1990   |



## Office Directory 2014

### Centre

|                          |                                      |                                    |               |
|--------------------------|--------------------------------------|------------------------------------|---------------|
| <b>Centre ID:</b>        | 185                                  | <b>Site Area (ha):</b>             | 0.864         |
| <b>Character Area:</b>   | Airport CC                           | <b>Site Area (ac):</b>             | 2.14          |
| <b>Ward:</b>             | 5                                    | <b>Total GFA (sqm):</b>            | 3,905         |
| <b>General Location:</b> | ES Solar Drive, N of Matheson Blvd E | <b>Total GFA (sqft):</b>           | 42,033        |
| <b>Designation:</b>      | Business Employment                  | <b>FSI:</b>                        | 0.45          |
| <b>Zoning:</b>           | E1                                   | <b>Parking Spaces:</b>             | Not Available |
|                          |                                      | <b>Number of Office Buildings:</b> | 1             |

### Building

|                          |                  |                             |        |
|--------------------------|------------------|-----------------------------|--------|
| <b>Building ID:</b>      | 276              | <b>GFA (sqm):</b>           | 3,905  |
| <b>Building Name:</b>    |                  | <b>GFA (sqft):</b>          | 42,033 |
| <b>Building Address:</b> | 5255 Solar Dr    | <b>Storeys:</b>             | 2      |
| <b>Office Type:</b>      | Secondary Office | <b>Year Built/Occupied:</b> | 1990   |



## Office Directory 2014

### Centre

|                          |                                 |                                    |        |
|--------------------------|---------------------------------|------------------------------------|--------|
| <b>Centre ID:</b>        | 186                             | <b>Site Area (ha):</b>             | 0.809  |
| <b>Character Area:</b>   | Airport CC                      | <b>Site Area (ac):</b>             | 2.00   |
| <b>Ward:</b>             | 5                               | <b>Total GFA (sqm):</b>            | 3,902  |
| <b>General Location:</b> | ES Solar Drive, N of Matheson E | <b>Total GFA (sqft):</b>           | 42,001 |
| <b>Designation:</b>      | Business Employment             | <b>FSI:</b>                        | 0.48   |
| <b>Zoning:</b>           | E1                              | <b>Parking Spaces:</b>             | 125    |
|                          |                                 | <b>Number of Office Buildings:</b> | 1      |

### Building

|                          |                       |                             |        |
|--------------------------|-----------------------|-----------------------------|--------|
| <b>Building ID:</b>      | 277                   | <b>GFA (sqm):</b>           | 3,902  |
| <b>Building Name:</b>    | Rand Corporate Centre | <b>GFA (sqft):</b>          | 42,001 |
| <b>Building Address:</b> | 5285 Solar Dr         | <b>Storeys:</b>             | 2      |
| <b>Office Type:</b>      | Secondary Office      | <b>Year Built/Occupied:</b> | 1990   |





## Office Directory 2014

### Centre

|                          |                                       |                                    |               |
|--------------------------|---------------------------------------|------------------------------------|---------------|
| <b>Centre ID:</b>        | 187                                   | <b>Site Area (ha):</b>             | 1.971         |
| <b>Character Area:</b>   | Northeast EA (West)                   | <b>Site Area (ac):</b>             | 4.87          |
| <b>Ward:</b>             | 3                                     | <b>Total GFA (sqm):</b>            | 2,790         |
| <b>General Location:</b> | SE corner Dixie Rd & South Gateway Rd | <b>Total GFA (sqft):</b>           | 30,031        |
| <b>Designation:</b>      | Business Employment                   | <b>FSI:</b>                        | 0.14          |
| <b>Zoning:</b>           | E2                                    | <b>Parking Spaces:</b>             | Not Available |
|                          |                                       | <b>Number of Office Buildings:</b> | 1             |

### Building

|                          |                       |                             |        |
|--------------------------|-----------------------|-----------------------------|--------|
| <b>Building ID:</b>      | 278                   | <b>GFA (sqm):</b>           | 2,790  |
| <b>Building Name:</b>    | Dixie Park Centre     | <b>GFA (sqft):</b>          | 30,031 |
| <b>Building Address:</b> | 1550 South Gateway Rd | <b>Storeys:</b>             | 3      |
| <b>Office Type:</b>      | Secondary Office      | <b>Year Built/Occupied:</b> | 1993   |



## Office Directory 2014

### Centre

|                          |  |                                    |        |
|--------------------------|--|------------------------------------|--------|
| <b>Centre ID:</b>        | 188                                      | <b>Site Area (ha):</b>             | 0.658  |
| <b>Character Area:</b>   | South Common CN                          | <b>Site Area (ac):</b>             | 1.63   |
| <b>Ward:</b>             | 8  | <b>Total GFA (sqm):</b>            | 3,735  |
| <b>General Location:</b> | NE corner South Millway & The Collegeway | <b>Total GFA (sqft):</b>           | 40,203 |
| <b>Designation:</b>      | Office                                   | <b>FSI:</b>                        | 0.57   |
| <b>Zoning:</b>           | 0  | <b>Parking Spaces:</b>             | 119    |
|                          |  | <b>Number of Office Buildings:</b> | 1      |

### Building

|                          |                       |                             |        |
|--------------------------|-----------------------|-----------------------------|--------|
| <b>Building ID:</b>      | 279                   | <b>GFA (sqm):</b>           | 3,735  |
| <b>Building Name:</b>    | The Southcom Building | <b>GFA (sqft):</b>          | 40,203 |
| <b>Building Address:</b> | 2227 South Millway    | <b>Storeys:</b>             | 3      |
| <b>Office Type:</b>      | Secondary Office      | <b>Year Built/Occupied:</b> | 1982   |



## Office Directory 2014

### Centre

|                          |                                |                                    |        |
|--------------------------|--------------------------------|------------------------------------|--------|
| <b>Centre ID:</b>        | 189                            | <b>Site Area (ha):</b>             | 1.109  |
| <b>Character Area:</b>   | Sheridan Park CC               | <b>Site Area (ac):</b>             | 2.74   |
| <b>Ward:</b>             | 2                              | <b>Total GFA (sqm):</b>            | 2,025  |
| <b>General Location:</b> | NS Speakman Dr, W of Hadwen Rd | <b>Total GFA (sqft):</b>           | 21,797 |
| <b>Designation:</b>      | Business Employment            | <b>FSI:</b>                        | 0.18   |
| <b>Zoning:</b>           | E2-5                           | <b>Parking Spaces:</b>             | 244    |
|                          |                                | <b>Number of Office Buildings:</b> | 1      |

### Building

|                          |                  |                             |        |
|--------------------------|------------------|-----------------------------|--------|
| <b>Building ID:</b>      | 280              | <b>GFA (sqm):</b>           | 2,025  |
| <b>Building Name:</b>    | 2275 Speakman    | <b>GFA (sqft):</b>          | 21,797 |
| <b>Building Address:</b> | 2275 Speakman Dr | <b>Storeys:</b>             | 2      |
| <b>Office Type:</b>      | Secondary Office | <b>Year Built/Occupied:</b> | 1968   |



## Office Directory 2014

### Centre

|                          |                                       |                                    |               |
|--------------------------|---------------------------------------|------------------------------------|---------------|
| <b>Centre ID:</b>        | 190                                   | <b>Site Area (ha):</b>             | 5.102         |
| <b>Character Area:</b>   | Sheridan Park CC                      | <b>Site Area (ac):</b>             | 12.61         |
| <b>Ward:</b>             | 2                                     | <b>Total GFA (sqm):</b>            | 25,171        |
| <b>General Location:</b> | WS Speakman Dr, S of Sheridan Park Dr | <b>Total GFA (sqft):</b>           | 270,938       |
| <b>Designation:</b>      | Business Employment                   | <b>FSI:</b>                        | 0.49          |
| <b>Zoning:</b>           | E2-5                                  | <b>Parking Spaces:</b>             | Not Available |
|                          |                                       | <b>Number of Office Buildings:</b> | 2             |

### Building

|                          |                         |                             |               |
|--------------------------|-------------------------|-----------------------------|---------------|
| <b>Building ID:</b>      | 410                     | <b>GFA (sqm):</b>           | 12,723        |
| <b>Building Name:</b>    | Atomic Energy of Canada | <b>GFA (sqft):</b>          | 136,949       |
| <b>Building Address:</b> | 2251 Speakman Dr        | <b>Storeys:</b>             | 3             |
| <b>Office Type:</b>      | Major Office            | <b>Year Built/Occupied:</b> | Not Available |



## Office Directory 2014

### Centre

|                          |                                       |                                    |               |
|--------------------------|---------------------------------------|------------------------------------|---------------|
| <b>Centre ID:</b>        | 190                                   | <b>Site Area (ha):</b>             | 5.102         |
| <b>Character Area:</b>   | Sheridan Park CC                      | <b>Site Area (ac):</b>             | 12.61         |
| <b>Ward:</b>             | 2                                     | <b>Total GFA (sqm):</b>            | 25,171        |
| <b>General Location:</b> | WS Speakman Dr, S of Sheridan Park Dr | <b>Total GFA (sqft):</b>           | 270,938       |
| <b>Designation:</b>      | Business Employment                   | <b>FSI:</b>                        | 0.49          |
| <b>Zoning:</b>           | E2-5                                  | <b>Parking Spaces:</b>             | Not Available |
|                          |                                       | <b>Number of Office Buildings:</b> | 2             |

### Building

|                          |                         |                             |         |
|--------------------------|-------------------------|-----------------------------|---------|
| <b>Building ID:</b>      | 281                     | <b>GFA (sqm):</b>           | 12,448  |
| <b>Building Name:</b>    | Atomic Energy of Canada | <b>GFA (sqft):</b>          | 133,989 |
| <b>Building Address:</b> | 2285 Speakman Dr        | <b>Storeys:</b>             | 4       |
| <b>Office Type:</b>      | Major Office            | <b>Year Built/Occupied:</b> | 1981    |



## Office Directory 2014

### Centre

|                          |                                       |                                    |               |
|--------------------------|---------------------------------------|------------------------------------|---------------|
| <b>Centre ID:</b>        | 191                                   | <b>Site Area (ha):</b>             | 5.770         |
| <b>Character Area:</b>   | Sheridan Park CC                      | <b>Site Area (ac):</b>             | 14.26         |
| <b>Ward:</b>             | 2                                     | <b>Total GFA (sqm):</b>            | 19,499        |
| <b>General Location:</b> | NS Speakman Dr, S of Sheridan Park Dr | <b>Total GFA (sqft):</b>           | 209,885       |
| <b>Designation:</b>      | Business Employment                   | <b>FSI:</b>                        | 0.34          |
| <b>Zoning:</b>           | E2-5                                  | <b>Parking Spaces:</b>             | Not Available |
|                          |                                       | <b>Number of Office Buildings:</b> | 2             |

### Building

|                          |                        |                             |         |
|--------------------------|------------------------|-----------------------------|---------|
| <b>Building ID:</b>      | 282                    | <b>GFA (sqm):</b>           | 10,554  |
| <b>Building Name:</b>    | Canadian Systems Group | <b>GFA (sqft):</b>          | 113,602 |
| <b>Building Address:</b> | 2599 Speakman Dr       | <b>Storeys:</b>             | 2       |
| <b>Office Type:</b>      | Major Office           | <b>Year Built/Occupied:</b> | 1972    |



## Office Directory 2014

### Centre

|                          |                                       |                                    |               |
|--------------------------|---------------------------------------|------------------------------------|---------------|
| <b>Centre ID:</b>        | 191                                   | <b>Site Area (ha):</b>             | 5.770         |
| <b>Character Area:</b>   | Sheridan Park CC                      | <b>Site Area (ac):</b>             | 14.26         |
| <b>Ward:</b>             | 2                                     | <b>Total GFA (sqm):</b>            | 19,499        |
| <b>General Location:</b> | NS Speakman Dr, S of Sheridan Park Dr | <b>Total GFA (sqft):</b>           | 209,885       |
| <b>Designation:</b>      | Business Employment                   | <b>FSI:</b>                        | 0.34          |
| <b>Zoning:</b>           | E2-5                                  | <b>Parking Spaces:</b>             | Not Available |
|                          |                                       | <b>Number of Office Buildings:</b> | 2             |

### Building

|                          |                  |                             |        |
|--------------------------|------------------|-----------------------------|--------|
| <b>Building ID:</b>      | 649              | <b>GFA (sqm):</b>           | 8,945  |
| <b>Building Name:</b>    |                  | <b>GFA (sqft):</b>          | 96,283 |
| <b>Building Address:</b> | 2699 Speakman Dr | <b>Storeys:</b>             | 4      |
| <b>Office Type:</b>      | Secondary Office | <b>Year Built/Occupied:</b> | 2009   |



## Office Directory 2014

### Centre

|                          |  |                                    |         |
|--------------------------|--|------------------------------------|---------|
| <b>Centre ID:</b>        | 192                                    | <b>Site Area (ha):</b>             | 3.719   |
| <b>Character Area:</b>   | Sheridan Park CC                       | <b>Site Area (ac):</b>             | 9.19    |
| <b>Ward:</b>             | 2                                      | <b>Total GFA (sqm):</b>            | 14,527  |
| <b>General Location:</b> | SW corner Sheridan Pk Dr & Speakman Dr | <b>Total GFA (sqft):</b>           | 156,367 |
| <b>Designation:</b>      | Business Employment                    | <b>FSI:</b>                        | 0.39    |
| <b>Zoning:</b>           | E2-5                                   | <b>Parking Spaces:</b>             | 397     |
|                          |  | <b>Number of Office Buildings:</b> | 1       |

### Building

|                          |                                     |                             |         |
|--------------------------|-------------------------------------|-----------------------------|---------|
| <b>Building ID:</b>      | 283                                 | <b>GFA (sqm):</b>           | 14,527  |
| <b>Building Name:</b>    | Hatch Associates Office Development | <b>GFA (sqft):</b>          | 156,367 |
| <b>Building Address:</b> | 2800 Speakman Dr                    | <b>Storeys:</b>             | 3       |
| <b>Office Type:</b>      | Major Office                        | <b>Year Built/Occupied:</b> | 1991    |





## Office Directory 2014

### Centre

|                          |                                      |                                    |               |
|--------------------------|--------------------------------------|------------------------------------|---------------|
| <b>Centre ID:</b>        | 194                                  | <b>Site Area (ha):</b>             | 1.256         |
| <b>Character Area:</b>   | Airport CC                           | <b>Site Area (ac):</b>             | 3.10          |
| <b>Ward:</b>             | 5                                    | <b>Total GFA (sqm):</b>            | 6,511         |
| <b>General Location:</b> | WS Spectrum Way, N of Eglinton Ave W | <b>Total GFA (sqft):</b>           | 70,084        |
| <b>Designation:</b>      | Business Employment                  | <b>FSI:</b>                        | 0.52          |
| <b>Zoning:</b>           | E1-19                                | <b>Parking Spaces:</b>             | Not Available |
|                          |                                      | <b>Number of Office Buildings:</b> | 1             |

### Building

|                          |                   |                             |        |
|--------------------------|-------------------|-----------------------------|--------|
| <b>Building ID:</b>      | 285               | <b>GFA (sqm):</b>           | 6,511  |
| <b>Building Name:</b>    | Pharmacia         | <b>GFA (sqft):</b>          | 70,084 |
| <b>Building Address:</b> | 5100 Spectrum Way | <b>Storeys:</b>             | 4      |
| <b>Office Type:</b>      | Secondary Office  | <b>Year Built/Occupied:</b> | 1997   |



# Office Directory 2014

## Centre

|                          |                                      |                                    |         |
|--------------------------|--------------------------------------|------------------------------------|---------|
| <b>Centre ID:</b>        | 195                                  | <b>Site Area (ha):</b>             | 7.732   |
| <b>Character Area:</b>   | Airport CC                           | <b>Site Area (ac):</b>             | 19.11   |
| <b>Ward:</b>             | 5                                    | <b>Total GFA (sqm):</b>            | 22,615  |
| <b>General Location:</b> | WS Spectrum Way, N of Eglinton Ave W | <b>Total GFA (sqft):</b>           | 243,426 |
| <b>Designation:</b>      | Business Employment                  | <b>FSI:</b>                        | 0.29    |
| <b>Zoning:</b>           | E1-19                                | <b>Parking Spaces:</b>             | 1,039   |
|                          |                                      | <b>Number of Office Buildings:</b> | 1       |

## Building

|                          |                                 |                             |         |
|--------------------------|---------------------------------|-----------------------------|---------|
| <b>Building ID:</b>      | 286                             | <b>GFA (sqm):</b>           | 22,615  |
| <b>Building Name:</b>    | Hewlett-Packard Office Building | <b>GFA (sqft):</b>          | 243,426 |
| <b>Building Address:</b> | 5150 Spectrum Way               | <b>Storeys:</b>             | 6       |
| <b>Office Type:</b>      | Major Office                    | <b>Year Built/Occupied:</b> | 1993    |



# Office Directory 2014

## Centre

|                          |                                   |                                    |        |
|--------------------------|-----------------------------------|------------------------------------|--------|
| <b>Centre ID:</b>        | 197                               | <b>Site Area (ha):</b>             | 0.237  |
| <b>Character Area:</b>   | Dixie EA                          | <b>Site Area (ac):</b>             | 0.59   |
| <b>Ward:</b>             | 1                                 | <b>Total GFA (sqm):</b>            | 2,787  |
| <b>General Location:</b> | ES Stanfield Rd, N of Queensway E | <b>Total GFA (sqft):</b>           | 29,999 |
| <b>Designation:</b>      | Business Employment               | <b>FSI:</b>                        | 1.17   |
| <b>Zoning:</b>           | E2                                | <b>Parking Spaces:</b>             | 100    |
|                          |                                   | <b>Number of Office Buildings:</b> | 1      |

## Building

|                          |                   |                             |        |
|--------------------------|-------------------|-----------------------------|--------|
| <b>Building ID:</b>      | 288               | <b>GFA (sqm):</b>           | 2,787  |
| <b>Building Name:</b>    | Queensway Centre  | <b>GFA (sqft):</b>          | 29,999 |
| <b>Building Address:</b> | 2345 Stanfield Rd | <b>Storeys:</b>             | 4      |
| <b>Office Type:</b>      | Secondary Office  | <b>Year Built/Occupied:</b> | 1970   |



# Office Directory 2014

## Centre

|                          |                                      |                                    |               |
|--------------------------|--------------------------------------|------------------------------------|---------------|
| <b>Centre ID:</b>        | 198                                  | <b>Site Area (ha):</b>             | 0.041         |
| <b>Character Area:</b>   | Port Credit CN                       | <b>Site Area (ac):</b>             | 0.10          |
| <b>Ward:</b>             | 1                                    | <b>Total GFA (sqm):</b>            | 1,672         |
| <b>General Location:</b> | WS Stavebank Rd, N of Lakeshore Rd E | <b>Total GFA (sqft):</b>           | 17,997        |
| <b>Designation:</b>      | Mixed Use                            | <b>FSI:</b>                        | 4.10          |
| <b>Zoning:</b>           | C4                                   | <b>Parking Spaces:</b>             | Not Available |
|                          |                                      | <b>Number of Office Buildings:</b> | 1             |

## Building

|                          |                  |                             |               |
|--------------------------|------------------|-----------------------------|---------------|
| <b>Building ID:</b>      | 289              | <b>GFA (sqm):</b>           | 1,672         |
| <b>Building Name:</b>    | 8 Stavebank      | <b>GFA (sqft):</b>          | 17,997        |
| <b>Building Address:</b> | 8 Stavebank Rd   | <b>Storeys:</b>             | Not Available |
| <b>Office Type:</b>      | Secondary Office | <b>Year Built/Occupied:</b> | 1960          |



## Office Directory 2014

### Centre

|                          |                             |                                    |               |
|--------------------------|-----------------------------|------------------------------------|---------------|
| <b>Centre ID:</b>        | 199                         | <b>Site Area (ha):</b>             | 0.382         |
| <b>Character Area:</b>   | Meadowvale Business Park CC | <b>Site Area (ac):</b>             | 0.94          |
| <b>Ward:</b>             | 9                           | <b>Total GFA (sqm):</b>            | 1,394         |
| <b>General Location:</b> | ES Syntex, N of Derry Rd W  | <b>Total GFA (sqft):</b>           | 15,005        |
| <b>Designation:</b>      | Business Employment         | <b>FSI:</b>                        | 0.37          |
| <b>Zoning:</b>           | E2-1                        | <b>Parking Spaces:</b>             | Not Available |
|                          |                             | <b>Number of Office Buildings:</b> | 1             |

### Building

|                          |                  |                             |        |
|--------------------------|------------------|-----------------------------|--------|
| <b>Building ID:</b>      | 290              | <b>GFA (sqm):</b>           | 1,394  |
| <b>Building Name:</b>    | 7101 Syntex      | <b>GFA (sqft):</b>          | 15,005 |
| <b>Building Address:</b> | 7101 Syntex Dr   | <b>Storeys:</b>             | 2      |
| <b>Office Type:</b>      | Secondary Office | <b>Year Built/Occupied:</b> | 1989   |



## Office Directory 2014

### Centre

|                          |                                     |                                    |        |
|--------------------------|-------------------------------------|------------------------------------|--------|
| <b>Centre ID:</b>        | 203                                 | <b>Site Area (ha):</b>             | 1.416  |
| <b>Character Area:</b>   | Gateway EA (East)                   | <b>Site Area (ac):</b>             | 3.50   |
| <b>Ward:</b>             | 5                                   | <b>Total GFA (sqm):</b>            | 7,080  |
| <b>General Location:</b> | SE corner Traders Blvd & Whittle Rd | <b>Total GFA (sqft):</b>           | 76,208 |
| <b>Designation:</b>      | Business Employment                 | <b>FSI:</b>                        | 0.50   |
| <b>Zoning:</b>           | E2                                  | <b>Parking Spaces:</b>             | 232    |
|                          |                                     | <b>Number of Office Buildings:</b> | 2      |

### Building

|                          |                       |                             |        |
|--------------------------|-----------------------|-----------------------------|--------|
| <b>Building ID:</b>      | 427                   | <b>GFA (sqm):</b>           | 2,699  |
| <b>Building Name:</b>    | Traders Court - Phs I | <b>GFA (sqft):</b>          | 29,052 |
| <b>Building Address:</b> | 120 Traders Blvd E    | <b>Storeys:</b>             | 2      |
| <b>Office Type:</b>      | Secondary Office      | <b>Year Built/Occupied:</b> | 1987   |



## Office Directory 2014

### Centre

|                          |                                     |                                    |        |
|--------------------------|-------------------------------------|------------------------------------|--------|
| <b>Centre ID:</b>        | 203                                 | <b>Site Area (ha):</b>             | 1.416  |
| <b>Character Area:</b>   | Gateway EA (East)                   | <b>Site Area (ac):</b>             | 3.50   |
| <b>Ward:</b>             | 5                                   | <b>Total GFA (sqm):</b>            | 7,080  |
| <b>General Location:</b> | SE corner Traders Blvd & Whittle Rd | <b>Total GFA (sqft):</b>           | 76,208 |
| <b>Designation:</b>      | Business Employment                 | <b>FSI:</b>                        | 0.50   |
| <b>Zoning:</b>           | E2                                  | <b>Parking Spaces:</b>             | 232    |
|                          |                                     | <b>Number of Office Buildings:</b> | 2      |

### Building

|                          |                        |                             |        |
|--------------------------|------------------------|-----------------------------|--------|
| <b>Building ID:</b>      | 346                    | <b>GFA (sqm):</b>           | 4,381  |
| <b>Building Name:</b>    | Traders Court - Phs II | <b>GFA (sqft):</b>          | 47,157 |
| <b>Building Address:</b> | 5805 Whittle Rd        | <b>Storeys:</b>             | 3      |
| <b>Office Type:</b>      | Secondary Office       | <b>Year Built/Occupied:</b> | 1988   |



## Office Directory 2014

### Centre

|                          |                                     |                                    |        |
|--------------------------|-------------------------------------|------------------------------------|--------|
| <b>Centre ID:</b>        | 204                                 | <b>Site Area (ha):</b>             | 1.541  |
| <b>Character Area:</b>   | Gateway EA (East)                   | <b>Site Area (ac):</b>             | 3.81   |
| <b>Ward:</b>             | 5                                   | <b>Total GFA (sqm):</b>            | 7,753  |
| <b>General Location:</b> | SE corner Traders Blvd & Whittle Rd | <b>Total GFA (sqft):</b>           | 83,453 |
| <b>Designation:</b>      | Business Employment                 | <b>FSI:</b>                        | 0.50   |
| <b>Zoning:</b>           | E2                                  | <b>Parking Spaces:</b>             | 261    |
|                          |                                     | <b>Number of Office Buildings:</b> | 1      |

### Building

|                          |                  |                             |        |
|--------------------------|------------------|-----------------------------|--------|
| <b>Building ID:</b>      | 300              | <b>GFA (sqm):</b>           | 7,753  |
| <b>Building Name:</b>    | Traders Exchange | <b>GFA (sqft):</b>          | 83,453 |
| <b>Building Address:</b> | 160 Traders Blvd | <b>Storeys:</b>             | 2      |
| <b>Office Type:</b>      | Secondary Office | <b>Year Built/Occupied:</b> | 1989   |





## Office Directory 2014

### Centre

|                          |                                    |                                    |               |
|--------------------------|------------------------------------|------------------------------------|---------------|
| <b>Centre ID:</b>        | 205                                | <b>Site Area (ha):</b>             | 0.426         |
| <b>Character Area:</b>   | Gateway EA (East)                  | <b>Site Area (ac):</b>             | 1.05          |
| <b>Ward:</b>             | 5                                  | <b>Total GFA (sqm):</b>            | 929           |
| <b>General Location:</b> | NS Traders Blvd E, E of Whittle Rd | <b>Total GFA (sqft):</b>           | 10,000        |
| <b>Designation:</b>      | Business Employment                | <b>FSI:</b>                        | 0.22          |
| <b>Zoning:</b>           | E2                                 | <b>Parking Spaces:</b>             | Not Available |
|                          |                                    | <b>Number of Office Buildings:</b> | 1             |

### Building

|                          |                    |                             |        |
|--------------------------|--------------------|-----------------------------|--------|
| <b>Building ID:</b>      | 301                | <b>GFA (sqm):</b>           | 929    |
| <b>Building Name:</b>    | 175 Traders Blvd   | <b>GFA (sqft):</b>          | 10,000 |
| <b>Building Address:</b> | 175 Traders Blvd E | <b>Storeys:</b>             | 1      |
| <b>Office Type:</b>      | Secondary Office   | <b>Year Built/Occupied:</b> | 1986   |



# Office Directory 2014

## Centre

|                          |  |                                    |        |
|--------------------------|--|------------------------------------|--------|
| <b>Centre ID:</b>        | 209  | <b>Site Area (ha):</b>             | 1.726  |
| <b>Character Area:</b>   | DT Core                                      | <b>Site Area (ac):</b>             | 4.27   |
| <b>Ward:</b>             | 4  | <b>Total GFA (sqm):</b>            | 6,479  |
| <b>General Location:</b> | NE corner Rathburn Rd E & Sherwoodtowne Blvd | <b>Total GFA (sqft):</b>           | 69,739 |
| <b>Designation:</b>      | Downtown Mixed Use                           | <b>FSI:</b>                        | 0.38   |
| <b>Zoning:</b>           | H-CC3{2}                                     | <b>Parking Spaces:</b>             | 225    |
|                          |  | <b>Number of Office Buildings:</b> | 19     |

## Building

|                          |                                    |                             |       |
|--------------------------|------------------------------------|-----------------------------|-------|
| <b>Building ID:</b>      | 318                                | <b>GFA (sqm):</b>           | 341   |
| <b>Building Name:</b>    | Village Offices of Sherwoodtowne I | <b>GFA (sqft):</b>          | 3,670 |
| <b>Building Address:</b> | 4303 Village Centre Crt            | <b>Storeys:</b>             | 2     |
| <b>Office Type:</b>      | Secondary Office                   | <b>Year Built/Occupied:</b> | 1982  |



# Office Directory 2014

## Centre

|                          |  |                                    |        |
|--------------------------|--|------------------------------------|--------|
| <b>Centre ID:</b>        | 209  | <b>Site Area (ha):</b>             | 1.726  |
| <b>Character Area:</b>   | DT Core                                      | <b>Site Area (ac):</b>             | 4.27   |
| <b>Ward:</b>             | 4  | <b>Total GFA (sqm):</b>            | 6,479  |
| <b>General Location:</b> | NE corner Rathburn Rd E & Sherwoodtowne Blvd | <b>Total GFA (sqft):</b>           | 69,739 |
| <b>Designation:</b>      | Downtown Mixed Use                           | <b>FSI:</b>                        | 0.38   |
| <b>Zoning:</b>           | H-CC3{2}                                     | <b>Parking Spaces:</b>             | 225    |
|                          |  | <b>Number of Office Buildings:</b> | 19     |

## Building

|                          |                                    |                             |       |
|--------------------------|------------------------------------|-----------------------------|-------|
| <b>Building ID:</b>      | 325                                | <b>GFA (sqm):</b>           | 341   |
| <b>Building Name:</b>    | Village Offices of Sherwoodtowne I | <b>GFA (sqft):</b>          | 3,670 |
| <b>Building Address:</b> | 4316 Village Centre Crt            | <b>Storeys:</b>             | 2     |
| <b>Office Type:</b>      | Secondary Office                   | <b>Year Built/Occupied:</b> | 1982  |



# Office Directory 2014

## Centre

|                          |  |                                    |        |
|--------------------------|--|------------------------------------|--------|
| <b>Centre ID:</b>        | 209  | <b>Site Area (ha):</b>             | 1.726  |
| <b>Character Area:</b>   | DT Core                                      | <b>Site Area (ac):</b>             | 4.27   |
| <b>Ward:</b>             | 4  | <b>Total GFA (sqm):</b>            | 6,479  |
| <b>General Location:</b> | NE corner Rathburn Rd E & Sherwoodtowne Blvd | <b>Total GFA (sqft):</b>           | 69,739 |
| <b>Designation:</b>      | Downtown Mixed Use                           | <b>FSI:</b>                        | 0.38   |
| <b>Zoning:</b>           | H-CC3{2}                                     | <b>Parking Spaces:</b>             | 225    |
|                          |  | <b>Number of Office Buildings:</b> | 19     |

## Building

|                          |                                    |                             |       |
|--------------------------|------------------------------------|-----------------------------|-------|
| <b>Building ID:</b>      | 323                                | <b>GFA (sqm):</b>           | 341   |
| <b>Building Name:</b>    | Village Offices of Sherwoodtowne I | <b>GFA (sqft):</b>          | 3,670 |
| <b>Building Address:</b> | 4312 Village Centre Crt            | <b>Storeys:</b>             | 2     |
| <b>Office Type:</b>      | Secondary Office                   | <b>Year Built/Occupied:</b> | 1982  |



# Office Directory 2014

## Centre

|                          |  |                                    |        |
|--------------------------|--|------------------------------------|--------|
| <b>Centre ID:</b>        | 209  | <b>Site Area (ha):</b>             | 1.726  |
| <b>Character Area:</b>   | DT Core                                      | <b>Site Area (ac):</b>             | 4.27   |
| <b>Ward:</b>             | 4  | <b>Total GFA (sqm):</b>            | 6,479  |
| <b>General Location:</b> | NE corner Rathburn Rd E & Sherwoodtowne Blvd | <b>Total GFA (sqft):</b>           | 69,739 |
| <b>Designation:</b>      | Downtown Mixed Use                           | <b>FSI:</b>                        | 0.38   |
| <b>Zoning:</b>           | H-CC3{2}                                     | <b>Parking Spaces:</b>             | 225    |
|                          |  | <b>Number of Office Buildings:</b> | 19     |

## Building

|                          |                                    |                             |       |
|--------------------------|------------------------------------|-----------------------------|-------|
| <b>Building ID:</b>      | 321                                | <b>GFA (sqm):</b>           | 341   |
| <b>Building Name:</b>    | Village Offices of Sherwoodtowne I | <b>GFA (sqft):</b>          | 3,670 |
| <b>Building Address:</b> | 4308 Village Centre Crt            | <b>Storeys:</b>             | 2     |
| <b>Office Type:</b>      | Secondary Office                   | <b>Year Built/Occupied:</b> | 1982  |



## Office Directory 2014

### Centre

|                          |  |                                    |        |
|--------------------------|--|------------------------------------|--------|
| <b>Centre ID:</b>        | 209  | <b>Site Area (ha):</b>             | 1.726  |
| <b>Character Area:</b>   | DT Core                                      | <b>Site Area (ac):</b>             | 4.27   |
| <b>Ward:</b>             | 4  | <b>Total GFA (sqm):</b>            | 6,479  |
| <b>General Location:</b> | NE corner Rathburn Rd E & Sherwoodtowne Blvd | <b>Total GFA (sqft):</b>           | 69,739 |
| <b>Designation:</b>      | Downtown Mixed Use                           | <b>FSI:</b>                        | 0.38   |
| <b>Zoning:</b>           | H-CC3{2}                                     | <b>Parking Spaces:</b>             | 225    |
|                          |  | <b>Number of Office Buildings:</b> | 19     |

### Building

|                          |                                    |                             |       |
|--------------------------|------------------------------------|-----------------------------|-------|
| <b>Building ID:</b>      | 320                                | <b>GFA (sqm):</b>           | 341   |
| <b>Building Name:</b>    | Village Offices of Sherwoodtowne I | <b>GFA (sqft):</b>          | 3,670 |
| <b>Building Address:</b> | 4307 Village Centre Crt            | <b>Storeys:</b>             | 2     |
| <b>Office Type:</b>      | Secondary Office                   | <b>Year Built/Occupied:</b> | 1982  |



## Office Directory 2014

### Centre

|                          |  |                                    |        |
|--------------------------|--|------------------------------------|--------|
| <b>Centre ID:</b>        | 209  | <b>Site Area (ha):</b>             | 1.726  |
| <b>Character Area:</b>   | DT Core                                      | <b>Site Area (ac):</b>             | 4.27   |
| <b>Ward:</b>             | 4  | <b>Total GFA (sqm):</b>            | 6,479  |
| <b>General Location:</b> | NE corner Rathburn Rd E & Sherwoodtowne Blvd | <b>Total GFA (sqft):</b>           | 69,739 |
| <b>Designation:</b>      | Downtown Mixed Use                           | <b>FSI:</b>                        | 0.38   |
| <b>Zoning:</b>           | H-CC3{2}                                     | <b>Parking Spaces:</b>             | 225    |
|                          |  | <b>Number of Office Buildings:</b> | 19     |

### Building

|                          |                                    |                             |       |
|--------------------------|------------------------------------|-----------------------------|-------|
| <b>Building ID:</b>      | 319                                | <b>GFA (sqm):</b>           | 341   |
| <b>Building Name:</b>    | Village Offices of Sherwoodtowne I | <b>GFA (sqft):</b>          | 3,670 |
| <b>Building Address:</b> | 4304 Village Centre Crt            | <b>Storeys:</b>             | 2     |
| <b>Office Type:</b>      | Secondary Office                   | <b>Year Built/Occupied:</b> | 1982  |



## Office Directory 2014

### Centre

|                          |  |                                    |        |
|--------------------------|--|------------------------------------|--------|
| <b>Centre ID:</b>        | 209  | <b>Site Area (ha):</b>             | 1.726  |
| <b>Character Area:</b>   | DT Core                                      | <b>Site Area (ac):</b>             | 4.27   |
| <b>Ward:</b>             | 4  | <b>Total GFA (sqm):</b>            | 6,479  |
| <b>General Location:</b> | NE corner Rathburn Rd E & Sherwoodtowne Blvd | <b>Total GFA (sqft):</b>           | 69,739 |
| <b>Designation:</b>      | Downtown Mixed Use                           | <b>FSI:</b>                        | 0.38   |
| <b>Zoning:</b>           | H-CC3{2}                                     | <b>Parking Spaces:</b>             | 225    |
|                          |  | <b>Number of Office Buildings:</b> | 19     |

### Building

|                          |                                    |                             |       |
|--------------------------|------------------------------------|-----------------------------|-------|
| <b>Building ID:</b>      | 322                                | <b>GFA (sqm):</b>           | 341   |
| <b>Building Name:</b>    | Village Offices of Sherwoodtowne I | <b>GFA (sqft):</b>          | 3,670 |
| <b>Building Address:</b> | 4311 Village Centre Crt            | <b>Storeys:</b>             | 2     |
| <b>Office Type:</b>      | Secondary Office                   | <b>Year Built/Occupied:</b> | 1982  |





## Office Directory 2014

### Centre

|                          |  |                                    |        |
|--------------------------|--|------------------------------------|--------|
| <b>Centre ID:</b>        | 209  | <b>Site Area (ha):</b>             | 1.726  |
| <b>Character Area:</b>   | DT Core                                      | <b>Site Area (ac):</b>             | 4.27   |
| <b>Ward:</b>             | 4  | <b>Total GFA (sqm):</b>            | 6,479  |
| <b>General Location:</b> | NE corner Rathburn Rd E & Sherwoodtowne Blvd | <b>Total GFA (sqft):</b>           | 69,739 |
| <b>Designation:</b>      | Downtown Mixed Use                           | <b>FSI:</b>                        | 0.38   |
| <b>Zoning:</b>           | H-CC3{2}                                     | <b>Parking Spaces:</b>             | 225    |
|                          |  | <b>Number of Office Buildings:</b> | 19     |

### Building

|                          |                                    |                             |       |
|--------------------------|------------------------------------|-----------------------------|-------|
| <b>Building ID:</b>      | 308                                | <b>GFA (sqm):</b>           | 341   |
| <b>Building Name:</b>    | Village Offices of Sherwoodtowne I | <b>GFA (sqft):</b>          | 3,670 |
| <b>Building Address:</b> | 4284 Village Centre Crt            | <b>Storeys:</b>             | 2     |
| <b>Office Type:</b>      | Secondary Office                   | <b>Year Built/Occupied:</b> | 1982  |



## Office Directory 2014

### Centre

|                          |  |                                    |        |
|--------------------------|--|------------------------------------|--------|
| <b>Centre ID:</b>        | 209  | <b>Site Area (ha):</b>             | 1.726  |
| <b>Character Area:</b>   | DT Core                                      | <b>Site Area (ac):</b>             | 4.27   |
| <b>Ward:</b>             | 4  | <b>Total GFA (sqm):</b>            | 6,479  |
| <b>General Location:</b> | NE corner Rathburn Rd E & Sherwoodtowne Blvd | <b>Total GFA (sqft):</b>           | 69,739 |
| <b>Designation:</b>      | Downtown Mixed Use                           | <b>FSI:</b>                        | 0.38   |
| <b>Zoning:</b>           | H-CC3{2}                                     | <b>Parking Spaces:</b>             | 225    |
|                          |  | <b>Number of Office Buildings:</b> | 19     |

### Building

|                          |                                    |                             |       |
|--------------------------|------------------------------------|-----------------------------|-------|
| <b>Building ID:</b>      | 316                                | <b>GFA (sqm):</b>           | 341   |
| <b>Building Name:</b>    | Village Offices of Sherwoodtowne I | <b>GFA (sqft):</b>          | 3,670 |
| <b>Building Address:</b> | 4300 Village Centre Crt            | <b>Storeys:</b>             | 2     |
| <b>Office Type:</b>      | Secondary Office                   | <b>Year Built/Occupied:</b> | 1982  |



# Office Directory 2014

## Centre

|                          |  |                                    |        |
|--------------------------|--|------------------------------------|--------|
| <b>Centre ID:</b>        | 209  | <b>Site Area (ha):</b>             | 1.726  |
| <b>Character Area:</b>   | DT Core                                      | <b>Site Area (ac):</b>             | 4.27   |
| <b>Ward:</b>             | 4  | <b>Total GFA (sqm):</b>            | 6,479  |
| <b>General Location:</b> | NE corner Rathburn Rd E & Sherwoodtowne Blvd | <b>Total GFA (sqft):</b>           | 69,739 |
| <b>Designation:</b>      | Downtown Mixed Use                           | <b>FSI:</b>                        | 0.38   |
| <b>Zoning:</b>           | H-CC3{2}                                     | <b>Parking Spaces:</b>             | 225    |
|                          |  | <b>Number of Office Buildings:</b> | 19     |

## Building

|                          |                                    |                             |       |
|--------------------------|------------------------------------|-----------------------------|-------|
| <b>Building ID:</b>      | 324                                | <b>GFA (sqm):</b>           | 341   |
| <b>Building Name:</b>    | Village Offices of Sherwoodtowne I | <b>GFA (sqft):</b>          | 3,670 |
| <b>Building Address:</b> | 4315 Village Centre Crt            | <b>Storeys:</b>             | 2     |
| <b>Office Type:</b>      | Secondary Office                   | <b>Year Built/Occupied:</b> | 1982  |



## Office Directory 2014

### Centre

|                          |  |                                    |        |
|--------------------------|--|------------------------------------|--------|
| <b>Centre ID:</b>        | 209  | <b>Site Area (ha):</b>             | 1.726  |
| <b>Character Area:</b>   | DT Core                                      | <b>Site Area (ac):</b>             | 4.27   |
| <b>Ward:</b>             | 4  | <b>Total GFA (sqm):</b>            | 6,479  |
| <b>General Location:</b> | NE corner Rathburn Rd E & Sherwoodtowne Blvd | <b>Total GFA (sqft):</b>           | 69,739 |
| <b>Designation:</b>      | Downtown Mixed Use                           | <b>FSI:</b>                        | 0.38   |
| <b>Zoning:</b>           | H-CC3{2}                                     | <b>Parking Spaces:</b>             | 225    |
|                          |  | <b>Number of Office Buildings:</b> | 19     |

### Building

|                          |                                    |                             |       |
|--------------------------|------------------------------------|-----------------------------|-------|
| <b>Building ID:</b>      | 307                                | <b>GFA (sqm):</b>           | 341   |
| <b>Building Name:</b>    | Village Offices of Sherwoodtowne I | <b>GFA (sqft):</b>          | 3,670 |
| <b>Building Address:</b> | 4283 Village Centre Crt            | <b>Storeys:</b>             | 2     |
| <b>Office Type:</b>      | Secondary Office                   | <b>Year Built/Occupied:</b> | 1982  |



## Office Directory 2014

### Centre

|                          |  |                                    |        |
|--------------------------|--|------------------------------------|--------|
| <b>Centre ID:</b>        | 209  | <b>Site Area (ha):</b>             | 1.726  |
| <b>Character Area:</b>   | DT Core                                      | <b>Site Area (ac):</b>             | 4.27   |
| <b>Ward:</b>             | 4  | <b>Total GFA (sqm):</b>            | 6,479  |
| <b>General Location:</b> | NE corner Rathburn Rd E & Sherwoodtowne Blvd | <b>Total GFA (sqft):</b>           | 69,739 |
| <b>Designation:</b>      | Downtown Mixed Use                           | <b>FSI:</b>                        | 0.38   |
| <b>Zoning:</b>           | H-CC3{2}                                     | <b>Parking Spaces:</b>             | 225    |
|                          |  | <b>Number of Office Buildings:</b> | 19     |

### Building

|                          |                                    |                             |       |
|--------------------------|------------------------------------|-----------------------------|-------|
| <b>Building ID:</b>      | 306                                | <b>GFA (sqm):</b>           | 341   |
| <b>Building Name:</b>    | Village Offices of Sherwoodtowne I | <b>GFA (sqft):</b>          | 3,670 |
| <b>Building Address:</b> | 4275 Village Centre Crt            | <b>Storeys:</b>             | 2     |
| <b>Office Type:</b>      | Secondary Office                   | <b>Year Built/Occupied:</b> | 1982  |



## Office Directory 2014

### Centre

|                          |  |                                    |        |
|--------------------------|--|------------------------------------|--------|
| <b>Centre ID:</b>        | 209  | <b>Site Area (ha):</b>             | 1.726  |
| <b>Character Area:</b>   | DT Core                                      | <b>Site Area (ac):</b>             | 4.27   |
| <b>Ward:</b>             | 4  | <b>Total GFA (sqm):</b>            | 6,479  |
| <b>General Location:</b> | NE corner Rathburn Rd E & Sherwoodtowne Blvd | <b>Total GFA (sqft):</b>           | 69,739 |
| <b>Designation:</b>      | Downtown Mixed Use                           | <b>FSI:</b>                        | 0.38   |
| <b>Zoning:</b>           | H-CC3{2}                                     | <b>Parking Spaces:</b>             | 225    |
|                          |  | <b>Number of Office Buildings:</b> | 19     |

### Building

|                          |                                    |                             |       |
|--------------------------|------------------------------------|-----------------------------|-------|
| <b>Building ID:</b>      | 309                                | <b>GFA (sqm):</b>           | 341   |
| <b>Building Name:</b>    | Village Offices of Sherwoodtowne I | <b>GFA (sqft):</b>          | 3,670 |
| <b>Building Address:</b> | 4287 Village Centre Crt            | <b>Storeys:</b>             | 2     |
| <b>Office Type:</b>      | Secondary Office                   | <b>Year Built/Occupied:</b> | 1982  |



# Office Directory 2014

## Centre

|                          |  |                                    |        |
|--------------------------|--|------------------------------------|--------|
| <b>Centre ID:</b>        | 209  | <b>Site Area (ha):</b>             | 1.726  |
| <b>Character Area:</b>   | DT Core                                      | <b>Site Area (ac):</b>             | 4.27   |
| <b>Ward:</b>             | 4  | <b>Total GFA (sqm):</b>            | 6,479  |
| <b>General Location:</b> | NE corner Rathburn Rd E & Sherwoodtowne Blvd | <b>Total GFA (sqft):</b>           | 69,739 |
| <b>Designation:</b>      | Downtown Mixed Use                           | <b>FSI:</b>                        | 0.38   |
| <b>Zoning:</b>           | H-CC3{2}                                     | <b>Parking Spaces:</b>             | 225    |
|                          |  | <b>Number of Office Buildings:</b> | 19     |

## Building

|                          |                                    |                             |       |
|--------------------------|------------------------------------|-----------------------------|-------|
| <b>Building ID:</b>      | 310                                | <b>GFA (sqm):</b>           | 341   |
| <b>Building Name:</b>    | Village Offices of Sherwoodtowne I | <b>GFA (sqft):</b>          | 3,670 |
| <b>Building Address:</b> | 4288 Village Centre Crt            | <b>Storeys:</b>             | 2     |
| <b>Office Type:</b>      | Secondary Office                   | <b>Year Built/Occupied:</b> | 1982  |



# Office Directory 2014

## Centre

|                          |  |                                    |        |
|--------------------------|--|------------------------------------|--------|
| <b>Centre ID:</b>        | 209  | <b>Site Area (ha):</b>             | 1.726  |
| <b>Character Area:</b>   | DT Core                                      | <b>Site Area (ac):</b>             | 4.27   |
| <b>Ward:</b>             | 4  | <b>Total GFA (sqm):</b>            | 6,479  |
| <b>General Location:</b> | NE corner Rathburn Rd E & Sherwoodtowne Blvd | <b>Total GFA (sqft):</b>           | 69,739 |
| <b>Designation:</b>      | Downtown Mixed Use                           | <b>FSI:</b>                        | 0.38   |
| <b>Zoning:</b>           | H-CC3{2}                                     | <b>Parking Spaces:</b>             | 225    |
|                          |  | <b>Number of Office Buildings:</b> | 19     |

## Building

|                          |                                    |                             |       |
|--------------------------|------------------------------------|-----------------------------|-------|
| <b>Building ID:</b>      | 311                                | <b>GFA (sqm):</b>           | 341   |
| <b>Building Name:</b>    | Village Offices of Sherwoodtowne I | <b>GFA (sqft):</b>          | 3,670 |
| <b>Building Address:</b> | 4291 Village Centre Crt            | <b>Storeys:</b>             | 2     |
| <b>Office Type:</b>      | Secondary Office                   | <b>Year Built/Occupied:</b> | 1982  |





## Office Directory 2014

### Centre

|                          |  |                                    |        |
|--------------------------|--|------------------------------------|--------|
| <b>Centre ID:</b>        | 209  | <b>Site Area (ha):</b>             | 1.726  |
| <b>Character Area:</b>   | DT Core                                      | <b>Site Area (ac):</b>             | 4.27   |
| <b>Ward:</b>             | 4  | <b>Total GFA (sqm):</b>            | 6,479  |
| <b>General Location:</b> | NE corner Rathburn Rd E & Sherwoodtowne Blvd | <b>Total GFA (sqft):</b>           | 69,739 |
| <b>Designation:</b>      | Downtown Mixed Use                           | <b>FSI:</b>                        | 0.38   |
| <b>Zoning:</b>           | H-CC3{2}                                     | <b>Parking Spaces:</b>             | 225    |
|                          |  | <b>Number of Office Buildings:</b> | 19     |

### Building

|                          |                                    |                             |       |
|--------------------------|------------------------------------|-----------------------------|-------|
| <b>Building ID:</b>      | 312                                | <b>GFA (sqm):</b>           | 341   |
| <b>Building Name:</b>    | Village Offices of Sherwoodtowne I | <b>GFA (sqft):</b>          | 3,670 |
| <b>Building Address:</b> | 4292 Village Centre Crt            | <b>Storeys:</b>             | 2     |
| <b>Office Type:</b>      | Secondary Office                   | <b>Year Built/Occupied:</b> | 1982  |



# Office Directory 2014

## Centre

|                          |  |                                    |        |
|--------------------------|--|------------------------------------|--------|
| <b>Centre ID:</b>        | 209  | <b>Site Area (ha):</b>             | 1.726  |
| <b>Character Area:</b>   | DT Core                                      | <b>Site Area (ac):</b>             | 4.27   |
| <b>Ward:</b>             | 4  | <b>Total GFA (sqm):</b>            | 6,479  |
| <b>General Location:</b> | NE corner Rathburn Rd E & Sherwoodtowne Blvd | <b>Total GFA (sqft):</b>           | 69,739 |
| <b>Designation:</b>      | Downtown Mixed Use                           | <b>FSI:</b>                        | 0.38   |
| <b>Zoning:</b>           | H-CC3{2}                                     | <b>Parking Spaces:</b>             | 225    |
|                          |  | <b>Number of Office Buildings:</b> | 19     |

## Building

|                          |                                    |                             |       |
|--------------------------|------------------------------------|-----------------------------|-------|
| <b>Building ID:</b>      | 313                                | <b>GFA (sqm):</b>           | 341   |
| <b>Building Name:</b>    | Village Offices of Sherwoodtowne I | <b>GFA (sqft):</b>          | 3,670 |
| <b>Building Address:</b> | 4295 Village Centre Crt            | <b>Storeys:</b>             | 2     |
| <b>Office Type:</b>      | Secondary Office                   | <b>Year Built/Occupied:</b> | 1982  |



# Office Directory 2014

## Centre

|                          |  |                                    |        |
|--------------------------|--|------------------------------------|--------|
| <b>Centre ID:</b>        | 209  | <b>Site Area (ha):</b>             | 1.726  |
| <b>Character Area:</b>   | DT Core                                      | <b>Site Area (ac):</b>             | 4.27   |
| <b>Ward:</b>             | 4  | <b>Total GFA (sqm):</b>            | 6,479  |
| <b>General Location:</b> | NE corner Rathburn Rd E & Sherwoodtowne Blvd | <b>Total GFA (sqft):</b>           | 69,739 |
| <b>Designation:</b>      | Downtown Mixed Use                           | <b>FSI:</b>                        | 0.38   |
| <b>Zoning:</b>           | H-CC3{2}                                     | <b>Parking Spaces:</b>             | 225    |
|                          |  | <b>Number of Office Buildings:</b> | 19     |

## Building

|                          |                                    |                             |       |
|--------------------------|------------------------------------|-----------------------------|-------|
| <b>Building ID:</b>      | 314                                | <b>GFA (sqm):</b>           | 341   |
| <b>Building Name:</b>    | Village Offices of Sherwoodtowne I | <b>GFA (sqft):</b>          | 3,670 |
| <b>Building Address:</b> | 4296 Village Centre Crt            | <b>Storeys:</b>             | 2     |
| <b>Office Type:</b>      | Secondary Office                   | <b>Year Built/Occupied:</b> | 1982  |



# Office Directory 2014

## Centre

|                          |  |                                    |        |
|--------------------------|--|------------------------------------|--------|
| <b>Centre ID:</b>        | 209  | <b>Site Area (ha):</b>             | 1.726  |
| <b>Character Area:</b>   | DT Core                                      | <b>Site Area (ac):</b>             | 4.27   |
| <b>Ward:</b>             | 4  | <b>Total GFA (sqm):</b>            | 6,479  |
| <b>General Location:</b> | NE corner Rathburn Rd E & Sherwoodtowne Blvd | <b>Total GFA (sqft):</b>           | 69,739 |
| <b>Designation:</b>      | Downtown Mixed Use                           | <b>FSI:</b>                        | 0.38   |
| <b>Zoning:</b>           | H-CC3{2}                                     | <b>Parking Spaces:</b>             | 225    |
|                          |  | <b>Number of Office Buildings:</b> | 19     |

## Building

|                          |                                    |                             |       |
|--------------------------|------------------------------------|-----------------------------|-------|
| <b>Building ID:</b>      | 315                                | <b>GFA (sqm):</b>           | 341   |
| <b>Building Name:</b>    | Village Offices of Sherwoodtowne I | <b>GFA (sqft):</b>          | 3,670 |
| <b>Building Address:</b> | 4299 Village Centre Crt            | <b>Storeys:</b>             | 2     |
| <b>Office Type:</b>      | Secondary Office                   | <b>Year Built/Occupied:</b> | 1982  |



# Office Directory 2014

## Centre

|                          |  |                                    |        |
|--------------------------|--|------------------------------------|--------|
| <b>Centre ID:</b>        | 210                                      | <b>Site Area (ha):</b>             | 1.113  |
| <b>Character Area:</b>   | DT Core                                  | <b>Site Area (ac):</b>             | 2.75   |
| <b>Ward:</b>             | 4  | <b>Total GFA (sqm):</b>            | 6,768  |
| <b>General Location:</b> | NS Village Centre Pl, N of Rathburn Rd E | <b>Total GFA (sqft):</b>           | 72,850 |
| <b>Designation:</b>      | Downtown Mixed Use                       | <b>FSI:</b>                        | 0.61   |
| <b>Zoning:</b>           | H-CC3{2}                                 | <b>Parking Spaces:</b>             | 230    |
|                          |  | <b>Number of Office Buildings:</b> | 16     |

## Building

|                          |                                    |                             |       |
|--------------------------|------------------------------------|-----------------------------|-------|
| <b>Building ID:</b>      | 335                                | <b>GFA (sqm):</b>           | 423   |
| <b>Building Name:</b>    | Village Offices of Sherwoodtowne 2 | <b>GFA (sqft):</b>          | 4,553 |
| <b>Building Address:</b> | 50 Village Centre Pl               | <b>Storeys:</b>             | 3     |
| <b>Office Type:</b>      | Secondary Office                   | <b>Year Built/Occupied:</b> | 1982  |



# Office Directory 2014

## Centre

|                          |  |                                    |        |
|--------------------------|--|------------------------------------|--------|
| <b>Centre ID:</b>        | 210                                      | <b>Site Area (ha):</b>             | 1.113  |
| <b>Character Area:</b>   | DT Core                                  | <b>Site Area (ac):</b>             | 2.75   |
| <b>Ward:</b>             | 4  | <b>Total GFA (sqm):</b>            | 6,768  |
| <b>General Location:</b> | NS Village Centre Pl, N of Rathburn Rd E | <b>Total GFA (sqft):</b>           | 72,850 |
| <b>Designation:</b>      | Downtown Mixed Use                       | <b>FSI:</b>                        | 0.61   |
| <b>Zoning:</b>           | H-CC3{2}                                 | <b>Parking Spaces:</b>             | 230    |
|                          |  | <b>Number of Office Buildings:</b> | 16     |

## Building

|                          |                                    |                             |       |
|--------------------------|------------------------------------|-----------------------------|-------|
| <b>Building ID:</b>      | 340                                | <b>GFA (sqm):</b>           | 423   |
| <b>Building Name:</b>    | Village Offices of Sherwoodtowne 2 | <b>GFA (sqft):</b>          | 4,553 |
| <b>Building Address:</b> | 55 Village Centre Pl               | <b>Storeys:</b>             | 3     |
| <b>Office Type:</b>      | Secondary Office                   | <b>Year Built/Occupied:</b> | 1982  |



## Office Directory 2014

### Centre

|                          |  |                                    |        |
|--------------------------|--|------------------------------------|--------|
| <b>Centre ID:</b>        | 210                                      | <b>Site Area (ha):</b>             | 1.113  |
| <b>Character Area:</b>   | DT Core                                  | <b>Site Area (ac):</b>             | 2.75   |
| <b>Ward:</b>             | 4  | <b>Total GFA (sqm):</b>            | 6,768  |
| <b>General Location:</b> | NS Village Centre Pl, N of Rathburn Rd E | <b>Total GFA (sqft):</b>           | 72,850 |
| <b>Designation:</b>      | Downtown Mixed Use                       | <b>FSI:</b>                        | 0.61   |
| <b>Zoning:</b>           | H-CC3{2}                                 | <b>Parking Spaces:</b>             | 230    |
|                          |  | <b>Number of Office Buildings:</b> | 16     |

### Building

|                          |                                    |                             |       |
|--------------------------|------------------------------------|-----------------------------|-------|
| <b>Building ID:</b>      | 339                                | <b>GFA (sqm):</b>           | 423   |
| <b>Building Name:</b>    | Village Offices of Sherwoodtowne 2 | <b>GFA (sqft):</b>          | 4,553 |
| <b>Building Address:</b> | 54 Village Centre Pl               | <b>Storeys:</b>             | 3     |
| <b>Office Type:</b>      | Secondary Office                   | <b>Year Built/Occupied:</b> | 1982  |



# Office Directory 2014

## Centre

|                          |  |                                    |        |
|--------------------------|--|------------------------------------|--------|
| <b>Centre ID:</b>        | 210                                      | <b>Site Area (ha):</b>             | 1.113  |
| <b>Character Area:</b>   | DT Core                                  | <b>Site Area (ac):</b>             | 2.75   |
| <b>Ward:</b>             | 4  | <b>Total GFA (sqm):</b>            | 6,768  |
| <b>General Location:</b> | NS Village Centre Pl, N of Rathburn Rd E | <b>Total GFA (sqft):</b>           | 72,850 |
| <b>Designation:</b>      | Downtown Mixed Use                       | <b>FSI:</b>                        | 0.61   |
| <b>Zoning:</b>           | H-CC3{2}                                 | <b>Parking Spaces:</b>             | 230    |
|                          |  | <b>Number of Office Buildings:</b> | 16     |

## Building

|                          |                                    |                             |       |
|--------------------------|------------------------------------|-----------------------------|-------|
| <b>Building ID:</b>      | 338                                | <b>GFA (sqm):</b>           | 423   |
| <b>Building Name:</b>    | Village Offices of Sherwoodtowne 2 | <b>GFA (sqft):</b>          | 4,553 |
| <b>Building Address:</b> | 53 Village Centre Pl               | <b>Storeys:</b>             | 3     |
| <b>Office Type:</b>      | Secondary Office                   | <b>Year Built/Occupied:</b> | 1982  |





# Office Directory 2014

## Centre

|                          |  |                                    |        |
|--------------------------|--|------------------------------------|--------|
| <b>Centre ID:</b>        | 210                                      | <b>Site Area (ha):</b>             | 1.113  |
| <b>Character Area:</b>   | DT Core                                  | <b>Site Area (ac):</b>             | 2.75   |
| <b>Ward:</b>             | 4  | <b>Total GFA (sqm):</b>            | 6,768  |
| <b>General Location:</b> | NS Village Centre Pl, N of Rathburn Rd E | <b>Total GFA (sqft):</b>           | 72,850 |
| <b>Designation:</b>      | Downtown Mixed Use                       | <b>FSI:</b>                        | 0.61   |
| <b>Zoning:</b>           | H-CC3{2}                                 | <b>Parking Spaces:</b>             | 230    |
|                          |  | <b>Number of Office Buildings:</b> | 16     |

## Building

|                          |                                    |                             |       |
|--------------------------|------------------------------------|-----------------------------|-------|
| <b>Building ID:</b>      | 337                                | <b>GFA (sqm):</b>           | 423   |
| <b>Building Name:</b>    | Village Offices of Sherwoodtowne 2 | <b>GFA (sqft):</b>          | 4,553 |
| <b>Building Address:</b> | 52 Village Centre Pl               | <b>Storeys:</b>             | 3     |
| <b>Office Type:</b>      | Secondary Office                   | <b>Year Built/Occupied:</b> | 1982  |



## Office Directory 2014

### Centre

|                          |  |                                    |        |
|--------------------------|--|------------------------------------|--------|
| <b>Centre ID:</b>        | 210                                      | <b>Site Area (ha):</b>             | 1.113  |
| <b>Character Area:</b>   | DT Core                                  | <b>Site Area (ac):</b>             | 2.75   |
| <b>Ward:</b>             | 4  | <b>Total GFA (sqm):</b>            | 6,768  |
| <b>General Location:</b> | NS Village Centre Pl, N of Rathburn Rd E | <b>Total GFA (sqft):</b>           | 72,850 |
| <b>Designation:</b>      | Downtown Mixed Use                       | <b>FSI:</b>                        | 0.61   |
| <b>Zoning:</b>           | H-CC3{2}                                 | <b>Parking Spaces:</b>             | 230    |
|                          |  | <b>Number of Office Buildings:</b> | 16     |

### Building

|                          |                                    |                             |       |
|--------------------------|------------------------------------|-----------------------------|-------|
| <b>Building ID:</b>      | 336                                | <b>GFA (sqm):</b>           | 423   |
| <b>Building Name:</b>    | Village Offices of Sherwoodtowne 2 | <b>GFA (sqft):</b>          | 4,553 |
| <b>Building Address:</b> | 51 Village Centre Pl               | <b>Storeys:</b>             | 3     |
| <b>Office Type:</b>      | Secondary Office                   | <b>Year Built/Occupied:</b> | 1982  |



# Office Directory 2014

## Centre

|                          |  |                                    |        |
|--------------------------|--|------------------------------------|--------|
| <b>Centre ID:</b>        | 210                                      | <b>Site Area (ha):</b>             | 1.113  |
| <b>Character Area:</b>   | DT Core                                  | <b>Site Area (ac):</b>             | 2.75   |
| <b>Ward:</b>             | 4  | <b>Total GFA (sqm):</b>            | 6,768  |
| <b>General Location:</b> | NS Village Centre Pl, N of Rathburn Rd E | <b>Total GFA (sqft):</b>           | 72,850 |
| <b>Designation:</b>      | Downtown Mixed Use                       | <b>FSI:</b>                        | 0.61   |
| <b>Zoning:</b>           | H-CC3{2}                                 | <b>Parking Spaces:</b>             | 230    |
|                          |  | <b>Number of Office Buildings:</b> | 16     |

## Building

|                          |                                    |                             |       |
|--------------------------|------------------------------------|-----------------------------|-------|
| <b>Building ID:</b>      | 341                                | <b>GFA (sqm):</b>           | 423   |
| <b>Building Name:</b>    | Village Offices of Sherwoodtowne 2 | <b>GFA (sqft):</b>          | 4,553 |
| <b>Building Address:</b> | 57 Village Centre Pl               | <b>Storeys:</b>             | 3     |
| <b>Office Type:</b>      | Secondary Office                   | <b>Year Built/Occupied:</b> | 1982  |



# Office Directory 2014

## Centre

|                          |  |                                    |        |
|--------------------------|--|------------------------------------|--------|
| <b>Centre ID:</b>        | 210                                      | <b>Site Area (ha):</b>             | 1.113  |
| <b>Character Area:</b>   | DT Core                                  | <b>Site Area (ac):</b>             | 2.75   |
| <b>Ward:</b>             | 4  | <b>Total GFA (sqm):</b>            | 6,768  |
| <b>General Location:</b> | NS Village Centre Pl, N of Rathburn Rd E | <b>Total GFA (sqft):</b>           | 72,850 |
| <b>Designation:</b>      | Downtown Mixed Use                       | <b>FSI:</b>                        | 0.61   |
| <b>Zoning:</b>           | H-CC3{2}                                 | <b>Parking Spaces:</b>             | 230    |
|                          |  | <b>Number of Office Buildings:</b> | 16     |

## Building

|                          |                                    |                             |       |
|--------------------------|------------------------------------|-----------------------------|-------|
| <b>Building ID:</b>      | 328                                | <b>GFA (sqm):</b>           | 423   |
| <b>Building Name:</b>    | Village Offices of Sherwoodtowne 2 | <b>GFA (sqft):</b>          | 4,553 |
| <b>Building Address:</b> | 32 Village Centre Pl               | <b>Storeys:</b>             | 3     |
| <b>Office Type:</b>      | Secondary Office                   | <b>Year Built/Occupied:</b> | 1982  |



# Office Directory 2014

## Centre

|                          |  |                                    |        |
|--------------------------|--|------------------------------------|--------|
| <b>Centre ID:</b>        | 210                                      | <b>Site Area (ha):</b>             | 1.113  |
| <b>Character Area:</b>   | DT Core                                  | <b>Site Area (ac):</b>             | 2.75   |
| <b>Ward:</b>             | 4  | <b>Total GFA (sqm):</b>            | 6,768  |
| <b>General Location:</b> | NS Village Centre Pl, N of Rathburn Rd E | <b>Total GFA (sqft):</b>           | 72,850 |
| <b>Designation:</b>      | Downtown Mixed Use                       | <b>FSI:</b>                        | 0.61   |
| <b>Zoning:</b>           | H-CC3{2}                                 | <b>Parking Spaces:</b>             | 230    |
|                          |  | <b>Number of Office Buildings:</b> | 16     |

## Building

|                          |                                    |                             |       |
|--------------------------|------------------------------------|-----------------------------|-------|
| <b>Building ID:</b>      | 326                                | <b>GFA (sqm):</b>           | 423   |
| <b>Building Name:</b>    | Village Offices of Sherwoodtowne 2 | <b>GFA (sqft):</b>          | 4,553 |
| <b>Building Address:</b> | 28 Village Centre Pl               | <b>Storeys:</b>             | 3     |
| <b>Office Type:</b>      | Secondary Office                   | <b>Year Built/Occupied:</b> | 1982  |



# Office Directory 2014

## Centre

|                          |  |                                    |        |
|--------------------------|--|------------------------------------|--------|
| <b>Centre ID:</b>        | 210                                      | <b>Site Area (ha):</b>             | 1.113  |
| <b>Character Area:</b>   | DT Core                                  | <b>Site Area (ac):</b>             | 2.75   |
| <b>Ward:</b>             | 4  | <b>Total GFA (sqm):</b>            | 6,768  |
| <b>General Location:</b> | NS Village Centre Pl, N of Rathburn Rd E | <b>Total GFA (sqft):</b>           | 72,850 |
| <b>Designation:</b>      | Downtown Mixed Use                       | <b>FSI:</b>                        | 0.61   |
| <b>Zoning:</b>           | H-CC3{2}                                 | <b>Parking Spaces:</b>             | 230    |
|                          |  | <b>Number of Office Buildings:</b> | 16     |

## Building

|                          |                                    |                             |       |
|--------------------------|------------------------------------|-----------------------------|-------|
| <b>Building ID:</b>      | 327                                | <b>GFA (sqm):</b>           | 423   |
| <b>Building Name:</b>    | Village Offices of Sherwoodtowne 2 | <b>GFA (sqft):</b>          | 4,553 |
| <b>Building Address:</b> | 30 Village Centre Pl               | <b>Storeys:</b>             | 3     |
| <b>Office Type:</b>      | Secondary Office                   | <b>Year Built/Occupied:</b> | 1982  |



# Office Directory 2014

## Centre

|                          |  |                                    |        |
|--------------------------|--|------------------------------------|--------|
| <b>Centre ID:</b>        | 210                                      | <b>Site Area (ha):</b>             | 1.113  |
| <b>Character Area:</b>   | DT Core                                  | <b>Site Area (ac):</b>             | 2.75   |
| <b>Ward:</b>             | 4  | <b>Total GFA (sqm):</b>            | 6,768  |
| <b>General Location:</b> | NS Village Centre Pl, N of Rathburn Rd E | <b>Total GFA (sqft):</b>           | 72,850 |
| <b>Designation:</b>      | Downtown Mixed Use                       | <b>FSI:</b>                        | 0.61   |
| <b>Zoning:</b>           | H-CC3{2}                                 | <b>Parking Spaces:</b>             | 230    |
|                          |  | <b>Number of Office Buildings:</b> | 16     |

## Building

|                          |                                    |                             |       |
|--------------------------|------------------------------------|-----------------------------|-------|
| <b>Building ID:</b>      | 334                                | <b>GFA (sqm):</b>           | 423   |
| <b>Building Name:</b>    | Village Offices of Sherwoodtowne 2 | <b>GFA (sqft):</b>          | 4,553 |
| <b>Building Address:</b> | 48 Village Centre Pl               | <b>Storeys:</b>             | 3     |
| <b>Office Type:</b>      | Secondary Office                   | <b>Year Built/Occupied:</b> | 1982  |



# Office Directory 2014

## Centre

|                          |  |                                    |        |
|--------------------------|--|------------------------------------|--------|
| <b>Centre ID:</b>        | 210                                      | <b>Site Area (ha):</b>             | 1.113  |
| <b>Character Area:</b>   | DT Core                                  | <b>Site Area (ac):</b>             | 2.75   |
| <b>Ward:</b>             | 4  | <b>Total GFA (sqm):</b>            | 6,768  |
| <b>General Location:</b> | NS Village Centre Pl, N of Rathburn Rd E | <b>Total GFA (sqft):</b>           | 72,850 |
| <b>Designation:</b>      | Downtown Mixed Use                       | <b>FSI:</b>                        | 0.61   |
| <b>Zoning:</b>           | H-CC3{2}                                 | <b>Parking Spaces:</b>             | 230    |
|                          |  | <b>Number of Office Buildings:</b> | 16     |

## Building

|                          |                                    |                             |       |
|--------------------------|------------------------------------|-----------------------------|-------|
| <b>Building ID:</b>      | 329                                | <b>GFA (sqm):</b>           | 423   |
| <b>Building Name:</b>    | Village Offices of Sherwoodtowne 2 | <b>GFA (sqft):</b>          | 4,553 |
| <b>Building Address:</b> | 34 Village Centre Pl               | <b>Storeys:</b>             | 3     |
| <b>Office Type:</b>      | Secondary Office                   | <b>Year Built/Occupied:</b> | 1982  |





# Office Directory 2014

## Centre

|                          |  |                                    |        |
|--------------------------|--|------------------------------------|--------|
| <b>Centre ID:</b>        | 210                                      | <b>Site Area (ha):</b>             | 1.113  |
| <b>Character Area:</b>   | DT Core                                  | <b>Site Area (ac):</b>             | 2.75   |
| <b>Ward:</b>             | 4  | <b>Total GFA (sqm):</b>            | 6,768  |
| <b>General Location:</b> | NS Village Centre Pl, N of Rathburn Rd E | <b>Total GFA (sqft):</b>           | 72,850 |
| <b>Designation:</b>      | Downtown Mixed Use                       | <b>FSI:</b>                        | 0.61   |
| <b>Zoning:</b>           | H-CC3{2}                                 | <b>Parking Spaces:</b>             | 230    |
|                          |  | <b>Number of Office Buildings:</b> | 16     |

## Building

|                          |                                    |                             |       |
|--------------------------|------------------------------------|-----------------------------|-------|
| <b>Building ID:</b>      | 330                                | <b>GFA (sqm):</b>           | 423   |
| <b>Building Name:</b>    | Village Offices of Sherwoodtowne 2 | <b>GFA (sqft):</b>          | 4,553 |
| <b>Building Address:</b> | 40 Village Centre Pl               | <b>Storeys:</b>             | 3     |
| <b>Office Type:</b>      | Secondary Office                   | <b>Year Built/Occupied:</b> | 1982  |



# Office Directory 2014

## Centre

|                          |  |                                    |        |
|--------------------------|--|------------------------------------|--------|
| <b>Centre ID:</b>        | 210                                      | <b>Site Area (ha):</b>             | 1.113  |
| <b>Character Area:</b>   | DT Core                                  | <b>Site Area (ac):</b>             | 2.75   |
| <b>Ward:</b>             | 4  | <b>Total GFA (sqm):</b>            | 6,768  |
| <b>General Location:</b> | NS Village Centre Pl, N of Rathburn Rd E | <b>Total GFA (sqft):</b>           | 72,850 |
| <b>Designation:</b>      | Downtown Mixed Use                       | <b>FSI:</b>                        | 0.61   |
| <b>Zoning:</b>           | H-CC3{2}                                 | <b>Parking Spaces:</b>             | 230    |
|                          |  | <b>Number of Office Buildings:</b> | 16     |

## Building

|                          |                                    |                             |       |
|--------------------------|------------------------------------|-----------------------------|-------|
| <b>Building ID:</b>      | 331                                | <b>GFA (sqm):</b>           | 423   |
| <b>Building Name:</b>    | Village Offices of Sherwoodtowne 2 | <b>GFA (sqft):</b>          | 4,553 |
| <b>Building Address:</b> | 42 Village Centre Pl               | <b>Storeys:</b>             | 3     |
| <b>Office Type:</b>      | Secondary Office                   | <b>Year Built/Occupied:</b> | 1982  |



# Office Directory 2014

## Centre

|                          |  |                                    |        |
|--------------------------|--|------------------------------------|--------|
| <b>Centre ID:</b>        | 210                                      | <b>Site Area (ha):</b>             | 1.113  |
| <b>Character Area:</b>   | DT Core                                  | <b>Site Area (ac):</b>             | 2.75   |
| <b>Ward:</b>             | 4  | <b>Total GFA (sqm):</b>            | 6,768  |
| <b>General Location:</b> | NS Village Centre Pl, N of Rathburn Rd E | <b>Total GFA (sqft):</b>           | 72,850 |
| <b>Designation:</b>      | Downtown Mixed Use                       | <b>FSI:</b>                        | 0.61   |
| <b>Zoning:</b>           | H-CC3{2}                                 | <b>Parking Spaces:</b>             | 230    |
|                          |  | <b>Number of Office Buildings:</b> | 16     |

## Building

|                          |                                    |                             |       |
|--------------------------|------------------------------------|-----------------------------|-------|
| <b>Building ID:</b>      | 332                                | <b>GFA (sqm):</b>           | 423   |
| <b>Building Name:</b>    | Village Offices of Sherwoodtowne 2 | <b>GFA (sqft):</b>          | 4,553 |
| <b>Building Address:</b> | 44 Village Centre Pl               | <b>Storeys:</b>             | 3     |
| <b>Office Type:</b>      | Secondary Office                   | <b>Year Built/Occupied:</b> | 1982  |



# Office Directory 2014

## Centre

|                          |  |                                    |        |
|--------------------------|--|------------------------------------|--------|
| <b>Centre ID:</b>        | 210                                      | <b>Site Area (ha):</b>             | 1.113  |
| <b>Character Area:</b>   | DT Core                                  | <b>Site Area (ac):</b>             | 2.75   |
| <b>Ward:</b>             | 4  | <b>Total GFA (sqm):</b>            | 6,768  |
| <b>General Location:</b> | NS Village Centre Pl, N of Rathburn Rd E | <b>Total GFA (sqft):</b>           | 72,850 |
| <b>Designation:</b>      | Downtown Mixed Use                       | <b>FSI:</b>                        | 0.61   |
| <b>Zoning:</b>           | H-CC3{2}                                 | <b>Parking Spaces:</b>             | 230    |
|                          |  | <b>Number of Office Buildings:</b> | 16     |

## Building

|                          |                                    |                             |       |
|--------------------------|------------------------------------|-----------------------------|-------|
| <b>Building ID:</b>      | 333                                | <b>GFA (sqm):</b>           | 423   |
| <b>Building Name:</b>    | Village Offices of Sherwoodtowne 2 | <b>GFA (sqft):</b>          | 4,553 |
| <b>Building Address:</b> | 46 Village Centre Pl               | <b>Storeys:</b>             | 3     |
| <b>Office Type:</b>      | Secondary Office                   | <b>Year Built/Occupied:</b> | 1982  |



## Office Directory 2014

### Centre

|                          |                                       |                                    |        |
|--------------------------|---------------------------------------|------------------------------------|--------|
| <b>Centre ID:</b>        | 211                                   | <b>Site Area (ha):</b>             | 1.782  |
| <b>Character Area:</b>   | Gateway CC                            | <b>Site Area (ac):</b>             | 4.40   |
| <b>Ward:</b>             | 5                                     | <b>Total GFA (sqm):</b>            | 5,221  |
| <b>General Location:</b> | NE corner Hurontario St & Watline Ave | <b>Total GFA (sqft):</b>           | 56,198 |
| <b>Designation:</b>      | Business Employment                   | <b>FSI:</b>                        | 0.29   |
| <b>Zoning:</b>           | E1                                    | <b>Parking Spaces:</b>             | 167    |
|                          |                                       | <b>Number of Office Buildings:</b> | 1      |

### Building

|                          |                               |                             |        |
|--------------------------|-------------------------------|-----------------------------|--------|
| <b>Building ID:</b>      | 342                           | <b>GFA (sqm):</b>           | 5,221  |
| <b>Building Name:</b>    | The Steinbok Corporate Centre | <b>GFA (sqft):</b>          | 56,198 |
| <b>Building Address:</b> | 25 Watline Ave                | <b>Storeys:</b>             | 6      |
| <b>Office Type:</b>      | Secondary Office              | <b>Year Built/Occupied:</b> | 1988   |



# Office Directory 2014

## Centre

|                          |                                    |                                    |        |
|--------------------------|------------------------------------|------------------------------------|--------|
| <b>Centre ID:</b>        | 212                                | <b>Site Area (ha):</b>             | 2.034  |
| <b>Character Area:</b>   | Gateway CC                         | <b>Site Area (ac):</b>             | 5.03   |
| <b>Ward:</b>             | 5                                  | <b>Total GFA (sqm):</b>            | 5,609  |
| <b>General Location:</b> | NS Watline Ave, E of Hurontario St | <b>Total GFA (sqft):</b>           | 60,375 |
| <b>Designation:</b>      | Mixed Use                          | <b>FSI:</b>                        | 0.28   |
| <b>Zoning:</b>           | C3-31                              | <b>Parking Spaces:</b>             | 250    |
|                          |                                    | <b>Number of Office Buildings:</b> | 1      |

## Building

|                          |                  |                             |        |
|--------------------------|------------------|-----------------------------|--------|
| <b>Building ID:</b>      | 343              | <b>GFA (sqm):</b>           | 5,609  |
| <b>Building Name:</b>    | Regency Mews     | <b>GFA (sqft):</b>          | 60,375 |
| <b>Building Address:</b> | 75 Watline Ave   | <b>Storeys:</b>             | 1      |
| <b>Office Type:</b>      | Secondary Office | <b>Year Built/Occupied:</b> | 1988   |



# Office Directory 2014

## Centre

|                          |   |                                    |         |
|--------------------------|---|------------------------------------|---------|
| <b>Centre ID:</b>        | 213                                     | <b>Site Area (ha):</b>             | 3.364   |
| <b>Character Area:</b>   | Meadowvale Business Park CC             | <b>Site Area (ac):</b>             | 8.31    |
| <b>Ward:</b>             | 9                                       | <b>Total GFA (sqm):</b>            | 13,108  |
| <b>General Location:</b> | NW corner Derry Rd W and Mississauga Rd | <b>Total GFA (sqft):</b>           | 141,092 |
| <b>Designation:</b>      | Business Employment                     | <b>FSI:</b>                        | 0.39    |
| <b>Zoning:</b>           | E2-1                                    | <b>Parking Spaces:</b>             | 222     |
|                          |   | <b>Number of Office Buildings:</b> | 2       |

## Building

|                          |                     |                             |           |
|--------------------------|---------------------|-----------------------------|-----------|
| <b>Building ID:</b>      | 408                 | <b>GFA (sqm):</b>           | 8,974     |
| <b>Building Name:</b>    | Biovail Head Office | <b>GFA (sqft):</b>          | 96,594    |
| <b>Building Address:</b> | 7150 Mississauga Rd | <b>Storeys:</b>             | 3         |
| <b>Office Type:</b>      | Secondary Office    | <b>Year Built/Occupied:</b> | 2001/2008 |



## Office Directory 2014

### Centre

|                          |   |                                    |         |
|--------------------------|---|------------------------------------|---------|
| <b>Centre ID:</b>        | 213                                     | <b>Site Area (ha):</b>             | 3.364   |
| <b>Character Area:</b>   | Meadowvale Business Park CC             | <b>Site Area (ac):</b>             | 8.31    |
| <b>Ward:</b>             | 9                                       | <b>Total GFA (sqm):</b>            | 13,108  |
| <b>General Location:</b> | NW corner Derry Rd W and Mississauga Rd | <b>Total GFA (sqft):</b>           | 141,092 |
| <b>Designation:</b>      | Business Employment                     | <b>FSI:</b>                        | 0.39    |
| <b>Zoning:</b>           | E2-1                                    | <b>Parking Spaces:</b>             | 222     |
|                          |   | <b>Number of Office Buildings:</b> | 2       |

### Building

|                          |                      |                             |        |
|--------------------------|----------------------|-----------------------------|--------|
| <b>Building ID:</b>      | 344                  | <b>GFA (sqm):</b>           | 4,134  |
| <b>Building Name:</b>    | Meadowvale Mews      | <b>GFA (sqft):</b>          | 44,498 |
| <b>Building Address:</b> | 7145 West Credit Ave | <b>Storeys:</b>             | 3      |
| <b>Office Type:</b>      | Secondary Office     | <b>Year Built/Occupied:</b> | 1988   |





## Office Directory 2014

### Centre

|                          |                               |                                    |               |
|--------------------------|-------------------------------|------------------------------------|---------------|
| <b>Centre ID:</b>        | 215                           | <b>Site Area (ha):</b>             | 0.809         |
| <b>Character Area:</b>   | Gateway EA (East)             | <b>Site Area (ac):</b>             | 2.00          |
| <b>Ward:</b>             | 5                             | <b>Total GFA (sqm):</b>            | 4,645         |
| <b>General Location:</b> | ES Whittle Rd, N of Brunel Rd | <b>Total GFA (sqft):</b>           | 49,998        |
| <b>Designation:</b>      | Business Employment           | <b>FSI:</b>                        | 0.57          |
| <b>Zoning:</b>           | E2                            | <b>Parking Spaces:</b>             | Not Available |
|                          |                               | <b>Number of Office Buildings:</b> | 1             |

### Building

|                          |                                      |                             |        |
|--------------------------|--------------------------------------|-----------------------------|--------|
| <b>Building ID:</b>      | 347                                  | <b>GFA (sqm):</b>           | 4,645  |
| <b>Building Name:</b>    | Whitehall Robin (DiBlassio Building) | <b>GFA (sqft):</b>          | 49,998 |
| <b>Building Address:</b> | 5975 Whittle Rd                      | <b>Storeys:</b>             | 4      |
| <b>Office Type:</b>      | Secondary Office                     | <b>Year Built/Occupied:</b> | 1990   |



## Office Directory 2014

### Centre

|                          |                                     |                                    |               |
|--------------------------|-------------------------------------|------------------------------------|---------------|
| <b>Centre ID:</b>        | 216                                 | <b>Site Area (ha):</b>             | 1.279         |
| <b>Character Area:</b>   | Northeast EA (West)                 | <b>Site Area (ac):</b>             | 3.16          |
| <b>Ward:</b>             | 5                                   | <b>Total GFA (sqm):</b>            | 4,822         |
| <b>General Location:</b> | NW corner Timerlea Blvd & Tomken Rd | <b>Total GFA (sqft):</b>           | 51,904        |
| <b>Designation:</b>      | Business Employment                 | <b>FSI:</b>                        | 0.38          |
| <b>Zoning:</b>           | E2-24                               | <b>Parking Spaces:</b>             | Not Available |
|                          |                                     | <b>Number of Office Buildings:</b> | 4             |

### Building

|                          |                                 |                             |               |
|--------------------------|---------------------------------|-----------------------------|---------------|
| <b>Building ID:</b>      | 292                             | <b>GFA (sqm):</b>           | 1,184         |
| <b>Building Name:</b>    | Tomken Business Estates Phase 2 | <b>GFA (sqft):</b>          | 12,744        |
| <b>Building Address:</b> | 5710 Timberlea Blvd             | <b>Storeys:</b>             | 2             |
| <b>Office Type:</b>      | Secondary Office                | <b>Year Built/Occupied:</b> | Not Available |



## Office Directory 2014

### Centre

|                          |                                     |                                    |               |
|--------------------------|-------------------------------------|------------------------------------|---------------|
| <b>Centre ID:</b>        | 216                                 | <b>Site Area (ha):</b>             | 1.279         |
| <b>Character Area:</b>   | Northeast EA (West)                 | <b>Site Area (ac):</b>             | 3.16          |
| <b>Ward:</b>             | 5                                   | <b>Total GFA (sqm):</b>            | 4,822         |
| <b>General Location:</b> | NW corner Timerlea Blvd & Tomken Rd | <b>Total GFA (sqft):</b>           | 51,904        |
| <b>Designation:</b>      | Business Employment                 | <b>FSI:</b>                        | 0.38          |
| <b>Zoning:</b>           | E2-24                               | <b>Parking Spaces:</b>             | Not Available |
|                          |                                     | <b>Number of Office Buildings:</b> | 4             |

### Building

|                          |                                 |                             |               |
|--------------------------|---------------------------------|-----------------------------|---------------|
| <b>Building ID:</b>      | 295                             | <b>GFA (sqm):</b>           | 1,180         |
| <b>Building Name:</b>    | Tomken Business Estates Phase 2 | <b>GFA (sqft):</b>          | 12,701        |
| <b>Building Address:</b> | 5780 Timberlea Blvd             | <b>Storeys:</b>             | 2             |
| <b>Office Type:</b>      | Secondary Office                | <b>Year Built/Occupied:</b> | Not Available |



## Office Directory 2014

### Centre

|                          |                                     |                                    |               |
|--------------------------|-------------------------------------|------------------------------------|---------------|
| <b>Centre ID:</b>        | 216                                 | <b>Site Area (ha):</b>             | 1.279         |
| <b>Character Area:</b>   | Northeast EA (West)                 | <b>Site Area (ac):</b>             | 3.16          |
| <b>Ward:</b>             | 5                                   | <b>Total GFA (sqm):</b>            | 4,822         |
| <b>General Location:</b> | NW corner Timerlea Blvd & Tomken Rd | <b>Total GFA (sqft):</b>           | 51,904        |
| <b>Designation:</b>      | Business Employment                 | <b>FSI:</b>                        | 0.38          |
| <b>Zoning:</b>           | E2-24                               | <b>Parking Spaces:</b>             | Not Available |
|                          |                                     | <b>Number of Office Buildings:</b> | 4             |

### Building

|                          |                                 |                             |               |
|--------------------------|---------------------------------|-----------------------------|---------------|
| <b>Building ID:</b>      | 293                             | <b>GFA (sqm):</b>           | 1,224         |
| <b>Building Name:</b>    | Tomken Business Estates Phase 2 | <b>GFA (sqft):</b>          | 13,175        |
| <b>Building Address:</b> | 5720 Timberlea Blvd             | <b>Storeys:</b>             | 2             |
| <b>Office Type:</b>      | Secondary Office                | <b>Year Built/Occupied:</b> | Not Available |



## Office Directory 2014

### Centre

|                          |                                     |                                    |               |
|--------------------------|-------------------------------------|------------------------------------|---------------|
| <b>Centre ID:</b>        | 216                                 | <b>Site Area (ha):</b>             | 1.279         |
| <b>Character Area:</b>   | Northeast EA (West)                 | <b>Site Area (ac):</b>             | 3.16          |
| <b>Ward:</b>             | 5                                   | <b>Total GFA (sqm):</b>            | 4,822         |
| <b>General Location:</b> | NW corner Timerlea Blvd & Tomken Rd | <b>Total GFA (sqft):</b>           | 51,904        |
| <b>Designation:</b>      | Business Employment                 | <b>FSI:</b>                        | 0.38          |
| <b>Zoning:</b>           | E2-24                               | <b>Parking Spaces:</b>             | Not Available |
|                          |                                     | <b>Number of Office Buildings:</b> | 4             |

### Building

|                          |                                 |                             |               |
|--------------------------|---------------------------------|-----------------------------|---------------|
| <b>Building ID:</b>      | 294                             | <b>GFA (sqm):</b>           | 1,234         |
| <b>Building Name:</b>    | Tomken Business Estates Phase 2 | <b>GFA (sqft):</b>          | 13,283        |
| <b>Building Address:</b> | 5770 Timberlea Blvd             | <b>Storeys:</b>             | 2             |
| <b>Office Type:</b>      | Secondary Office                | <b>Year Built/Occupied:</b> | Not Available |



## Office Directory 2014

### Centre

|                          |                                      |                                    |         |
|--------------------------|--------------------------------------|------------------------------------|---------|
| <b>Centre ID:</b>        | 217                                  | <b>Site Area (ha):</b>             | 7.769   |
| <b>Character Area:</b>   | Gateway CC                           | <b>Site Area (ac):</b>             | 19.20   |
| <b>Ward:</b>             | 5                                    | <b>Total GFA (sqm):</b>            | 43,829  |
| <b>General Location:</b> | SW corner Of Hwy 401 & Hurontario St | <b>Total GFA (sqft):</b>           | 471,771 |
| <b>Designation:</b>      | Business Employment                  | <b>FSI:</b>                        | 0.56    |
| <b>Zoning:</b>           | E1                                   | <b>Parking Spaces:</b>             | 2,626   |
|                          |                                      | <b>Number of Office Buildings:</b> | 1       |

### Building

|                          |                 |                             |         |
|--------------------------|-----------------|-----------------------------|---------|
| <b>Building ID:</b>      | 349             | <b>GFA (sqm):</b>           | 43,829  |
| <b>Building Name:</b>    | Ingram Micro    | <b>GFA (sqft):</b>          | 471,771 |
| <b>Building Address:</b> | 55 Standish Crt | <b>Storeys:</b>             | 12      |
| <b>Office Type:</b>      | Major Office    | <b>Year Built/Occupied:</b> | 1998    |



## Office Directory 2014

### Centre

|                          |                                     |                                    |         |
|--------------------------|-------------------------------------|------------------------------------|---------|
| <b>Centre ID:</b>        | 222                                 | <b>Site Area (ha):</b>             | 4.145   |
| <b>Character Area:</b>   | Airport CC                          | <b>Site Area (ac):</b>             | 10.24   |
| <b>Ward:</b>             | 5                                   | <b>Total GFA (sqm):</b>            | 19,967  |
| <b>General Location:</b> | WS Orbitor Dr, N of Matheson Blvd E | <b>Total GFA (sqft):</b>           | 214,923 |
| <b>Designation:</b>      | Business Employment                 | <b>FSI:</b>                        | 0.48    |
| <b>Zoning:</b>           | E1                                  | <b>Parking Spaces:</b>             | 516     |
|                          |                                     | <b>Number of Office Buildings:</b> | 2       |

### Building

|                          |                  |                             |        |
|--------------------------|------------------|-----------------------------|--------|
| <b>Building ID:</b>      | 356              | <b>GFA (sqm):</b>           | 8,582  |
| <b>Building Name:</b>    | Financial Models | <b>GFA (sqft):</b>          | 92,376 |
| <b>Building Address:</b> | 5255 Orbitor Dr  | <b>Storeys:</b>             | 5      |
| <b>Office Type:</b>      | Secondary Office | <b>Year Built/Occupied:</b> | 1998   |



# Office Directory 2014

## Centre

|                          |                                     |                                    |         |
|--------------------------|-------------------------------------|------------------------------------|---------|
| <b>Centre ID:</b>        | 222                                 | <b>Site Area (ha):</b>             | 4.145   |
| <b>Character Area:</b>   | Airport CC                          | <b>Site Area (ac):</b>             | 10.24   |
| <b>Ward:</b>             | 5                                   | <b>Total GFA (sqm):</b>            | 19,967  |
| <b>General Location:</b> | WS Orbitor Dr, N of Matheson Blvd E | <b>Total GFA (sqft):</b>           | 214,923 |
| <b>Designation:</b>      | Business Employment                 | <b>FSI:</b>                        | 0.48    |
| <b>Zoning:</b>           | E1                                  | <b>Parking Spaces:</b>             | 516     |
|                          |                                     | <b>Number of Office Buildings:</b> | 2       |

## Building

|                          |                  |                             |         |
|--------------------------|------------------|-----------------------------|---------|
| <b>Building ID:</b>      | 275              | <b>GFA (sqm):</b>           | 11,385  |
| <b>Building Name:</b>    |                  | <b>GFA (sqft):</b>          | 122,547 |
| <b>Building Address:</b> | 5450 Explorer Dr | <b>Storeys:</b>             | 5       |
| <b>Office Type:</b>      | Major Office     | <b>Year Built/Occupied:</b> | 1999    |





## Office Directory 2014

### Centre

|                          |                                       |                                    |        |
|--------------------------|---------------------------------------|------------------------------------|--------|
| <b>Centre ID:</b>        | 224                                   | <b>Site Area (ha):</b>             | 1.231  |
| <b>Character Area:</b>   | Airport CC                            | <b>Site Area (ac):</b>             | 3.04   |
| <b>Ward:</b>             | 5                                     | <b>Total GFA (sqm):</b>            | 5,719  |
| <b>General Location:</b> | ES Satellite Dr, N of Matheson Blvd E | <b>Total GFA (sqft):</b>           | 61,556 |
| <b>Designation:</b>      | Business Employment                   | <b>FSI:</b>                        | 0.46   |
| <b>Zoning:</b>           | E1                                    | <b>Parking Spaces:</b>             | 246    |
|                          |                                       | <b>Number of Office Buildings:</b> | 1      |

### Building

|                          |                        |                             |        |
|--------------------------|------------------------|-----------------------------|--------|
| <b>Building ID:</b>      | 355                    | <b>GFA (sqm):</b>           | 5,719  |
| <b>Building Name:</b>    | Pepsi-Cola Head Office | <b>GFA (sqft):</b>          | 61,556 |
| <b>Building Address:</b> | 5205 Satellite Dr      | <b>Storeys:</b>             | 2      |
| <b>Office Type:</b>      | Secondary Office       | <b>Year Built/Occupied:</b> | 1997   |



## Office Directory 2014

### Centre

|                          |   |                                    |         |
|--------------------------|---|------------------------------------|---------|
| <b>Centre ID:</b>        | 225                                     | <b>Site Area (ha):</b>             | 4.056   |
| <b>Character Area:</b>   | Airport CC                              | <b>Site Area (ac):</b>             | 10.02   |
| <b>Ward:</b>             | 5                                       | <b>Total GFA (sqm):</b>            | 17,723  |
| <b>General Location:</b> | SS Explorer Drive, N of Matheson Blvd E | <b>Total GFA (sqft):</b>           | 190,763 |
| <b>Designation:</b>      | Business Employment                     | <b>FSI:</b>                        | 0.44    |
| <b>Zoning:</b>           | E1                                      | <b>Parking Spaces:</b>             | 427     |
|                          |   | <b>Number of Office Buildings:</b> | 3       |

### Building

|                          |                      |                             |        |
|--------------------------|----------------------|-----------------------------|--------|
| <b>Building ID:</b>      | 401                  | <b>GFA (sqm):</b>           | 5,095  |
| <b>Building Name:</b>    | TLC Laser Eye Centre | <b>GFA (sqft):</b>          | 54,842 |
| <b>Building Address:</b> | 5280 Solar Drive     | <b>Storeys:</b>             | 3      |
| <b>Office Type:</b>      | Secondary Office     | <b>Year Built/Occupied:</b> | 1999   |



## Office Directory 2014

### Centre

|                          |   |                                    |         |
|--------------------------|---|------------------------------------|---------|
| <b>Centre ID:</b>        | 225                                     | <b>Site Area (ha):</b>             | 4.056   |
| <b>Character Area:</b>   | Airport CC                              | <b>Site Area (ac):</b>             | 10.02   |
| <b>Ward:</b>             | 5                                       | <b>Total GFA (sqm):</b>            | 17,723  |
| <b>General Location:</b> | SS Explorer Drive, N of Matheson Blvd E | <b>Total GFA (sqft):</b>           | 190,763 |
| <b>Designation:</b>      | Business Employment                     | <b>FSI:</b>                        | 0.44    |
| <b>Zoning:</b>           | E1                                      | <b>Parking Spaces:</b>             | 427     |
|                          |   | <b>Number of Office Buildings:</b> | 3       |

### Building

|                          |                                  |                             |        |
|--------------------------|----------------------------------|-----------------------------|--------|
| <b>Building ID:</b>      | 360                              | <b>GFA (sqm):</b>           | 9,245  |
| <b>Building Name:</b>    | Silicon Graphics Office Building | <b>GFA (sqft):</b>          | 99,507 |
| <b>Building Address:</b> | 5800 Explorer Dr                 | <b>Storeys:</b>             | 5      |
| <b>Office Type:</b>      | Secondary Office                 | <b>Year Built/Occupied:</b> | 1998   |



## Office Directory 2014

### Centre

|                          |   |                                    |         |
|--------------------------|---|------------------------------------|---------|
| <b>Centre ID:</b>        | 225                                     | <b>Site Area (ha):</b>             | 4.056   |
| <b>Character Area:</b>   | Airport CC                              | <b>Site Area (ac):</b>             | 10.02   |
| <b>Ward:</b>             | 5                                       | <b>Total GFA (sqm):</b>            | 17,723  |
| <b>General Location:</b> | SS Explorer Drive, N of Matheson Blvd E | <b>Total GFA (sqft):</b>           | 190,763 |
| <b>Designation:</b>      | Business Employment                     | <b>FSI:</b>                        | 0.44    |
| <b>Zoning:</b>           | E1                                      | <b>Parking Spaces:</b>             | 427     |
|                          |   | <b>Number of Office Buildings:</b> | 3       |

### Building

|                          |                  |                             |        |
|--------------------------|------------------|-----------------------------|--------|
| <b>Building ID:</b>      | 385              | <b>GFA (sqm):</b>           | 3,383  |
| <b>Building Name:</b>    | The Beer Store   | <b>GFA (sqft):</b>          | 36,414 |
| <b>Building Address:</b> | 5900 Explorer Dr | <b>Storeys:</b>             | 2      |
| <b>Office Type:</b>      | Secondary Office | <b>Year Built/Occupied:</b> | 2000   |



## Office Directory 2014

### Centre

|                          |   |                                    |         |
|--------------------------|---|------------------------------------|---------|
| <b>Centre ID:</b>        | 226                                     | <b>Site Area (ha):</b>             | 4.897   |
| <b>Character Area:</b>   | Airport CC                              | <b>Site Area (ac):</b>             | 12.10   |
| <b>Ward:</b>             | 5                                       | <b>Total GFA (sqm):</b>            | 12,397  |
| <b>General Location:</b> | NW corner Matheson Blvd E & Explorer Dr | <b>Total GFA (sqft):</b>           | 133,440 |
| <b>Designation:</b>      | Business Employment                     | <b>FSI:</b>                        | 0.25    |
| <b>Zoning:</b>           | E1                                      | <b>Parking Spaces:</b>             | 626     |
|                          |   | <b>Number of Office Buildings:</b> | 1       |

### Building

|                          |                  |                             |         |
|--------------------------|------------------|-----------------------------|---------|
| <b>Building ID:</b>      | 361              | <b>GFA (sqm):</b>           | 12,397  |
| <b>Building Name:</b>    | Federal Express  | <b>GFA (sqft):</b>          | 133,440 |
| <b>Building Address:</b> | 5985 Explorer Dr | <b>Storeys:</b>             | 3       |
| <b>Office Type:</b>      | Major Office     | <b>Year Built/Occupied:</b> | 1998    |



## Office Directory 2014

### Centre

|                          |                             |                                    |        |
|--------------------------|-----------------------------|------------------------------------|--------|
| <b>Centre ID:</b>        | 227                         | <b>Site Area (ha):</b>             | 0.630  |
| <b>Character Area:</b>   | Meadowvale Business Park CC | <b>Site Area (ac):</b>             | 1.56   |
| <b>Ward:</b>             | 9                           | <b>Total GFA (sqm):</b>            | 3,151  |
| <b>General Location:</b> | ES Syntex Dr, N of Derry Rd | <b>Total GFA (sqft):</b>           | 33,921 |
| <b>Designation:</b>      | Business Employment         | <b>FSI:</b>                        | 0.50   |
| <b>Zoning:</b>           | E2-1                        | <b>Parking Spaces:</b>             | 103    |
|                          |                             | <b>Number of Office Buildings:</b> | 1      |

### Building

|                          |                  |                             |        |
|--------------------------|------------------|-----------------------------|--------|
| <b>Building ID:</b>      | 364              | <b>GFA (sqm):</b>           | 3,151  |
| <b>Building Name:</b>    | Group Telecom    | <b>GFA (sqft):</b>          | 33,921 |
| <b>Building Address:</b> | 7111 Syntex Dr   | <b>Storeys:</b>             | 3      |
| <b>Office Type:</b>      | Secondary Office | <b>Year Built/Occupied:</b> | 1999   |



## Office Directory 2014

### Centre

|                          |                                     |                                    |        |
|--------------------------|-------------------------------------|------------------------------------|--------|
| <b>Centre ID:</b>        | 228                                 | <b>Site Area (ha):</b>             | 0.714  |
| <b>Character Area:</b>   | Airport CC                          | <b>Site Area (ac):</b>             | 1.77   |
| <b>Ward:</b>             | 5                                   | <b>Total GFA (sqm):</b>            | 3,460  |
| <b>General Location:</b> | WS Commerce Blvd, N of Eglinton Ave | <b>Total GFA (sqft):</b>           | 37,243 |
| <b>Designation:</b>      | Business Employment                 | <b>FSI:</b>                        | 0.48   |
| <b>Zoning:</b>           | E1-18                               | <b>Parking Spaces:</b>             | 141    |
|                          |                                     | <b>Number of Office Buildings:</b> | 1      |

### Building

|                          |                             |                             |        |
|--------------------------|-----------------------------|-----------------------------|--------|
| <b>Building ID:</b>      | 365                         | <b>GFA (sqm):</b>           | 3,460  |
| <b>Building Name:</b>    | Special Investigations Unit | <b>GFA (sqft):</b>          | 37,243 |
| <b>Building Address:</b> | 5090 Commerce Blvd          | <b>Storeys:</b>             | 2      |
| <b>Office Type:</b>      | Secondary Office            | <b>Year Built/Occupied:</b> | 1999   |



# Office Directory 2014

## Centre

|                          |   |                                    |         |
|--------------------------|---|------------------------------------|---------|
| <b>Centre ID:</b>        | 229                                       | <b>Site Area (ha):</b>             | 1.919   |
| <b>Character Area:</b>   | Airport CC                                | <b>Site Area (ac):</b>             | 4.74    |
| <b>Ward:</b>             | 5   | <b>Total GFA (sqm):</b>            | 18,168  |
| <b>General Location:</b> | SW corner Matheson Blvd East & Orbitor Dr | <b>Total GFA (sqft):</b>           | 195,553 |
| <b>Designation:</b>      | Business Employment                       | <b>FSI:</b>                        | 0.95    |
| <b>Zoning:</b>           | E1-19                                     | <b>Parking Spaces:</b>             | 676     |
|                          |   | <b>Number of Office Buildings:</b> | 1       |

## Building

|                          |                          |                             |         |
|--------------------------|--------------------------|-----------------------------|---------|
| <b>Building ID:</b>      | 366                      | <b>GFA (sqm):</b>           | 18,168  |
| <b>Building Name:</b>    | Airport Corporate Centre | <b>GFA (sqft):</b>          | 195,553 |
| <b>Building Address:</b> | 2425 Matheson Blvd E     | <b>Storeys:</b>             | 9       |
| <b>Office Type:</b>      | Major Office             | <b>Year Built/Occupied:</b> | 1999    |





## Office Directory 2014

### Centre

|                          |                               |                                    |         |
|--------------------------|-------------------------------|------------------------------------|---------|
| <b>Centre ID:</b>        | 232                           | <b>Site Area (ha):</b>             | 10.346  |
| <b>Character Area:</b>   | Meadowvale Business Park CC   | <b>Site Area (ac):</b>             | 25.57   |
| <b>Ward:</b>             | 11                            | <b>Total GFA (sqm):</b>            | 64,823  |
| <b>General Location:</b> | WS Financial Dr, N of Hwy 401 | <b>Total GFA (sqft):</b>           | 697,750 |
| <b>Designation:</b>      | Business Employment           | <b>FSI:</b>                        | 0.63    |
| <b>Zoning:</b>           | E1                            | <b>Parking Spaces:</b>             | 4,056   |
|                          |                               | <b>Number of Office Buildings:</b> | 1       |

### Building

|                          |                     |                             |         |
|--------------------------|---------------------|-----------------------------|---------|
| <b>Building ID:</b>      | 373                 | <b>GFA (sqm):</b>           | 64,823  |
| <b>Building Name:</b>    | Royal Bank Building | <b>GFA (sqft):</b>          | 697,750 |
| <b>Building Address:</b> | 6880 Financial Dr   | <b>Storeys:</b>             | 8       |
| <b>Office Type:</b>      | Major Office        | <b>Year Built/Occupied:</b> | 1999    |



## Office Directory 2014

### Centre

|                          |  |                                    |        |
|--------------------------|--|------------------------------------|--------|
| <b>Centre ID:</b>        | 233  | <b>Site Area (ha):</b>             | 0.904  |
| <b>Character Area:</b>   | Airport CC                                   | <b>Site Area (ac):</b>             | 2.23   |
| <b>Ward:</b>             | 5  | <b>Total GFA (sqm):</b>            | 4,684  |
| <b>General Location:</b> | SW corner Matheson Blvd East & Commerce Blvd | <b>Total GFA (sqft):</b>           | 50,415 |
| <b>Designation:</b>      | Business Employment                          | <b>FSI:</b>                        | 0.52   |
| <b>Zoning:</b>           | E1-18  | <b>Parking Spaces:</b>             | 164    |
|                          |  | <b>Number of Office Buildings:</b> | 1      |

### Building

|                          |                           |                             |        |
|--------------------------|---------------------------|-----------------------------|--------|
| <b>Building ID:</b>      | 374                       | <b>GFA (sqm):</b>           | 4,684  |
| <b>Building Name:</b>    | General Mills Canada Inc. | <b>GFA (sqft):</b>          | 50,415 |
| <b>Building Address:</b> | 2845 Matheson Blvd E      | <b>Storeys:</b>             | 2      |
| <b>Office Type:</b>      | Secondary Office          | <b>Year Built/Occupied:</b> | 1998   |



## Office Directory 2014

### Centre

|                          |                                     |                                    |        |
|--------------------------|-------------------------------------|------------------------------------|--------|
| <b>Centre ID:</b>        | 234                                 | <b>Site Area (ha):</b>             | 0.648  |
| <b>Character Area:</b>   | Meadowvale Business Park CC         | <b>Site Area (ac):</b>             | 1.60   |
| <b>Ward:</b>             | 9                                   | <b>Total GFA (sqm):</b>            | 2,387  |
| <b>General Location:</b> | ES Milltower Crt, E of Millcreek Dr | <b>Total GFA (sqft):</b>           | 25,693 |
| <b>Designation:</b>      | Business Employment                 | <b>FSI:</b>                        | 0.37   |
| <b>Zoning:</b>           | E2-1                                | <b>Parking Spaces:</b>             | 77     |
|                          |                                     | <b>Number of Office Buildings:</b> | 1      |

### Building

|                          |                                  |                             |        |
|--------------------------|----------------------------------|-----------------------------|--------|
| <b>Building ID:</b>      | 4                                | <b>GFA (sqm):</b>           | 2,387  |
| <b>Building Name:</b>    | Pentecostal Assemblies Of Canada | <b>GFA (sqft):</b>          | 25,693 |
| <b>Building Address:</b> | 2450 Milltower Crt               | <b>Storeys:</b>             | 2      |
| <b>Office Type:</b>      | Secondary Office                 | <b>Year Built/Occupied:</b> | 1999   |



## Office Directory 2014

### Centre

|                          |   |                                    |           |
|--------------------------|---|------------------------------------|-----------|
| <b>Centre ID:</b>        | 235                                     | <b>Site Area (ha):</b>             | 11.114    |
| <b>Character Area:</b>   | Airport CC                              | <b>Site Area (ac):</b>             | 27.46     |
| <b>Ward:</b>             | 5                                       | <b>Total GFA (sqm):</b>            | 97,075    |
| <b>General Location:</b> | NE corner Creekbank Rd & Eglinton Ave E | <b>Total GFA (sqft):</b>           | 1,044,908 |
| <b>Designation:</b>      | Business Employment                     | <b>FSI:</b>                        | 0.87      |
| <b>Zoning:</b>           | E2-88                                   | <b>Parking Spaces:</b>             | 2,291     |
|                          |   | <b>Number of Office Buildings:</b> | 3         |

### Building

|                          |                        |                             |         |
|--------------------------|------------------------|-----------------------------|---------|
| <b>Building ID:</b>      | 432                    | <b>GFA (sqm):</b>           | 21,923  |
| <b>Building Name:</b>    | Bell Mobility Phase II | <b>GFA (sqft):</b>          | 235,978 |
| <b>Building Address:</b> | 5115 Creekbank Rd      | <b>Storeys:</b>             | 3       |
| <b>Office Type:</b>      | Major Office           | <b>Year Built/Occupied:</b> | 2003    |



# Office Directory 2014

## Centre

|                          |   |                                    |           |
|--------------------------|---|------------------------------------|-----------|
| <b>Centre ID:</b>        | 235                                     | <b>Site Area (ha):</b>             | 11.114    |
| <b>Character Area:</b>   | Airport CC                              | <b>Site Area (ac):</b>             | 27.46     |
| <b>Ward:</b>             | 5                                       | <b>Total GFA (sqm):</b>            | 97,075    |
| <b>General Location:</b> | NE corner Creekbank Rd & Eglinton Ave E | <b>Total GFA (sqft):</b>           | 1,044,908 |
| <b>Designation:</b>      | Business Employment                     | <b>FSI:</b>                        | 0.87      |
| <b>Zoning:</b>           | E2-88                                   | <b>Parking Spaces:</b>             | 2,291     |
|                          |   | <b>Number of Office Buildings:</b> | 3         |

## Building

|                          |                   |                             |         |
|--------------------------|-------------------|-----------------------------|---------|
| <b>Building ID:</b>      | 5                 | <b>GFA (sqm):</b>           | 46,097  |
| <b>Building Name:</b>    | Bell Mobility     | <b>GFA (sqft):</b>          | 496,184 |
| <b>Building Address:</b> | 5099 Creekbank Rd | <b>Storeys:</b>             | 6       |
| <b>Office Type:</b>      | Major Office      | <b>Year Built/Occupied:</b> | 1999    |



## Office Directory 2014

### Centre

|                          |   |                                    |           |
|--------------------------|---|------------------------------------|-----------|
| <b>Centre ID:</b>        | 235                                     | <b>Site Area (ha):</b>             | 11.114    |
| <b>Character Area:</b>   | Airport CC                              | <b>Site Area (ac):</b>             | 27.46     |
| <b>Ward:</b>             | 5                                       | <b>Total GFA (sqm):</b>            | 97,075    |
| <b>General Location:</b> | NE corner Creekbank Rd & Eglinton Ave E | <b>Total GFA (sqft):</b>           | 1,044,908 |
| <b>Designation:</b>      | Business Employment                     | <b>FSI:</b>                        | 0.87      |
| <b>Zoning:</b>           | E2-88                                   | <b>Parking Spaces:</b>             | 2,291     |
|                          |   | <b>Number of Office Buildings:</b> | 3         |

### Building

|                          |                              |                             |               |
|--------------------------|------------------------------|-----------------------------|---------------|
| <b>Building ID:</b>      | 475                          | <b>GFA (sqm):</b>           | 29,055        |
| <b>Building Name:</b>    | Bell Canada Campus Phase III | <b>GFA (sqft):</b>          | 312,745       |
| <b>Building Address:</b> | 5025 Creekbank Rd            | <b>Storeys:</b>             | 5             |
| <b>Office Type:</b>      | Major Office                 | <b>Year Built/Occupied:</b> | Not Available |



## Office Directory 2014

### Centre

|                          |   |                                    |               |
|--------------------------|---|------------------------------------|---------------|
| <b>Centre ID:</b>        | 239   | <b>Site Area (ha):</b>             | 1.212         |
| <b>Character Area:</b>   | Central Erin Mills NHD                      | <b>Site Area (ac):</b>             | 2.99          |
| <b>Ward:</b>             | 8   | <b>Total GFA (sqm):</b>            | 6,968         |
| <b>General Location:</b> | SE corner Eglinton Ave W & Credit Valley Rd | <b>Total GFA (sqft):</b>           | 75,003        |
| <b>Designation:</b>      | Office                                      | <b>FSI:</b>                        | 0.58          |
| <b>Zoning:</b>           | 0   | <b>Parking Spaces:</b>             | Not Available |
|                          |   | <b>Number of Office Buildings:</b> | 1             |

### Building

|                          |                                     |                             |               |
|--------------------------|-------------------------------------|-----------------------------|---------------|
| <b>Building ID:</b>      | 82                                  | <b>GFA (sqm):</b>           | 6,968         |
| <b>Building Name:</b>    | Credit Valley Medical Arts Building | <b>GFA (sqft):</b>          | 75,003        |
| <b>Building Address:</b> | 2000 Credit Valley Rd               | <b>Storeys:</b>             | 5             |
| <b>Office Type:</b>      | Secondary Office                    | <b>Year Built/Occupied:</b> | Not Available |



## Office Directory 2014

### Centre

|                          |                                 |                                    |        |
|--------------------------|---------------------------------|------------------------------------|--------|
| <b>Centre ID:</b>        | 241                             | <b>Site Area (ha):</b>             | 0.753  |
| <b>Character Area:</b>   | Airport CC                      | <b>Site Area (ac):</b>             | 1.86   |
| <b>Ward:</b>             | 5                               | <b>Total GFA (sqm):</b>            | 3,712  |
| <b>General Location:</b> | NS Skymark Ave, W of Orbitor Dr | <b>Total GFA (sqft):</b>           | 39,956 |
| <b>Designation:</b>      | Business Employment             | <b>FSI:</b>                        | 0.49   |
| <b>Zoning:</b>           | E1-19                           | <b>Parking Spaces:</b>             | 153    |
|                          |                                 | <b>Number of Office Buildings:</b> | 1      |

### Building

|                          |                              |                             |        |
|--------------------------|------------------------------|-----------------------------|--------|
| <b>Building ID:</b>      | 270                          | <b>GFA (sqm):</b>           | 3,712  |
| <b>Building Name:</b>    | The John J. Rieschi Building | <b>GFA (sqft):</b>          | 39,956 |
| <b>Building Address:</b> | 2375 Skymark Ave             | <b>Storeys:</b>             | 2      |
| <b>Office Type:</b>      | Secondary Office             | <b>Year Built/Occupied:</b> | 1990   |





## Office Directory 2014

### Centre

|                          |   |                                    |        |
|--------------------------|---|------------------------------------|--------|
| <b>Centre ID:</b>        | 248                                     | <b>Site Area (ha):</b>             | 3.626  |
| <b>Character Area:</b>   | Meadowvale Business Park CC             | <b>Site Area (ac):</b>             | 8.96   |
| <b>Ward:</b>             | 11                                      | <b>Total GFA (sqm):</b>            | 6,775  |
| <b>General Location:</b> | N of Highway # 401, E of Mississauga Rd | <b>Total GFA (sqft):</b>           | 72,925 |
| <b>Designation:</b>      | Business Employment                     | <b>FSI:</b>                        | 0.19   |
| <b>Zoning:</b>           | E2-1                                    | <b>Parking Spaces:</b>             | 217    |
|                          |   | <b>Number of Office Buildings:</b> | 1      |

### Building

|                          |                    |                             |        |
|--------------------------|--------------------|-----------------------------|--------|
| <b>Building ID:</b>      | 384                | <b>GFA (sqm):</b>           | 6,775  |
| <b>Building Name:</b>    | Tech Data Canada   | <b>GFA (sqft):</b>          | 72,925 |
| <b>Building Address:</b> | 6911 Creditview Rd | <b>Storeys:</b>             | 2      |
| <b>Office Type:</b>      | Secondary Office   | <b>Year Built/Occupied:</b> | 2000   |



## Office Directory 2014

### Centre

|                          |                                      |                                    |        |
|--------------------------|--------------------------------------|------------------------------------|--------|
| <b>Centre ID:</b>        | 250                                  | <b>Site Area (ha):</b>             | 2.098  |
| <b>Character Area:</b>   | Gateway CC                           | <b>Site Area (ac):</b>             | 5.19   |
| <b>Ward:</b>             | 5                                    | <b>Total GFA (sqm):</b>            | 7,287  |
| <b>General Location:</b> | NE corner Beckett Dr & Hurontario St | <b>Total GFA (sqft):</b>           | 78,440 |
| <b>Designation:</b>      | Business Employment                  | <b>FSI:</b>                        | 0.35   |
| <b>Zoning:</b>           | E1                                   | <b>Parking Spaces:</b>             | 391    |
|                          |                                      | <b>Number of Office Buildings:</b> | 1      |

### Building

|                          |                     |                             |        |
|--------------------------|---------------------|-----------------------------|--------|
| <b>Building ID:</b>      | 386                 | <b>GFA (sqm):</b>           | 7,287  |
| <b>Building Name:</b>    | World Vision Canada | <b>GFA (sqft):</b>          | 78,440 |
| <b>Building Address:</b> | 1 World Drive       | <b>Storeys:</b>             | 3      |
| <b>Office Type:</b>      | Secondary Office    | <b>Year Built/Occupied:</b> | 2000   |



## Office Directory 2014

### Centre

|                          |                                      |                                    |         |
|--------------------------|--------------------------------------|------------------------------------|---------|
| <b>Centre ID:</b>        | 251                                  | <b>Site Area (ha):</b>             | 2.432   |
| <b>Character Area:</b>   | Gateway EA (West)                    | <b>Site Area (ac):</b>             | 6.01    |
| <b>Ward:</b>             | 5                                    | <b>Total GFA (sqm):</b>            | 9,339   |
| <b>General Location:</b> | SW quadrant Derry Rd & Hurontario St | <b>Total GFA (sqft):</b>           | 100,523 |
| <b>Designation:</b>      | Business Employment                  | <b>FSI:</b>                        | 0.38    |
| <b>Zoning:</b>           | E2-28                                | <b>Parking Spaces:</b>             | 500     |
|                          |                                      | <b>Number of Office Buildings:</b> | 1       |

### Building

|                          |                  |                             |         |
|--------------------------|------------------|-----------------------------|---------|
| <b>Building ID:</b>      | 387              | <b>GFA (sqm):</b>           | 9,339   |
| <b>Building Name:</b>    | Maritz Canada    | <b>GFA (sqft):</b>          | 100,523 |
| <b>Building Address:</b> | 6900 Maritz Dr   | <b>Storeys:</b>             | 2       |
| <b>Office Type:</b>      | Secondary Office | <b>Year Built/Occupied:</b> | 2000    |



## Office Directory 2014

### Centre

|                          |                                   |                                    |               |
|--------------------------|-----------------------------------|------------------------------------|---------------|
| <b>Centre ID:</b>        | 252                               | <b>Site Area (ha):</b>             | 0.521         |
| <b>Character Area:</b>   | Cooksville NHD (East)             | <b>Site Area (ac):</b>             | 1.29          |
| <b>Ward:</b>             | 7                                 | <b>Total GFA (sqm):</b>            | 929           |
| <b>General Location:</b> | NS Dundas St E, W of Grenville Dr | <b>Total GFA (sqft):</b>           | 9,998         |
| <b>Designation:</b>      | Mixed Use                         | <b>FSI:</b>                        | 0.18          |
| <b>Zoning:</b>           | C3-52                             | <b>Parking Spaces:</b>             | Not Available |
|                          |                                   | <b>Number of Office Buildings:</b> | 1             |

### Building

|                          |                  |                             |       |
|--------------------------|------------------|-----------------------------|-------|
| <b>Building ID:</b>      | 388              | <b>GFA (sqm):</b>           | 929   |
| <b>Building Name:</b>    |                  | <b>GFA (sqft):</b>          | 9,998 |
| <b>Building Address:</b> | 333 Dundas St E  | <b>Storeys:</b>             | 2     |
| <b>Office Type:</b>      | Secondary Office | <b>Year Built/Occupied:</b> | 2000  |



## Office Directory 2014

### Centre

|                          |                                   |                                    |               |
|--------------------------|-----------------------------------|------------------------------------|---------------|
| <b>Centre ID:</b>        | 253                               | <b>Site Area (ha):</b>             | 7.840         |
| <b>Character Area:</b>   | Airport SPA                       | <b>Site Area (ac):</b>             | 19.37         |
| <b>Ward:</b>             | 5                                 | <b>Total GFA (sqm):</b>            | 9,238         |
| <b>General Location:</b> | SW quadrant Derry Rd E & Dixie Rd | <b>Total GFA (sqft):</b>           | 99,437        |
| <b>Designation:</b>      | Airport                           | <b>FSI:</b>                        | 0.12          |
| <b>Zoning:</b>           | AP                                | <b>Parking Spaces:</b>             | Not Available |
|                          |                                   | <b>Number of Office Buildings:</b> | 1             |

### Building

|                          |                                   |                             |               |
|--------------------------|-----------------------------------|-----------------------------|---------------|
| <b>Building ID:</b>      | 73                                | <b>GFA (sqm):</b>           | 9,238         |
| <b>Building Name:</b>    | Greater Toronto Airport Authority | <b>GFA (sqft):</b>          | 99,437        |
| <b>Building Address:</b> | 3111 Convair Dr                   | <b>Storeys:</b>             | 4             |
| <b>Office Type:</b>      | Secondary Office                  | <b>Year Built/Occupied:</b> | Not Available |



## Office Directory 2014

### Centre

|                          |                                |                                    |        |
|--------------------------|--------------------------------|------------------------------------|--------|
| <b>Centre ID:</b>        | 254                            | <b>Site Area (ha):</b>             | 0.704  |
| <b>Character Area:</b>   | Northeast EA (East)            | <b>Site Area (ac):</b>             | 1.74   |
| <b>Ward:</b>             | 5                              | <b>Total GFA (sqm):</b>            | 1,951  |
| <b>General Location:</b> | SS Derry Rd E, E of Goreway Dr | <b>Total GFA (sqft):</b>           | 21,000 |
| <b>Designation:</b>      | Mixed Use                      | <b>FSI:</b>                        | 0.28   |
| <b>Zoning:</b>           | C3-1                           | <b>Parking Spaces:</b>             | 152    |
|                          |                                | <b>Number of Office Buildings:</b> | 1      |

### Building

|                          |                              |                             |               |
|--------------------------|------------------------------|-----------------------------|---------------|
| <b>Building ID:</b>      | 87                           | <b>GFA (sqm):</b>           | 1,951         |
| <b>Building Name:</b>    | Malton Medical Arts Building | <b>GFA (sqft):</b>          | 21,000        |
| <b>Building Address:</b> | 3530 Derry Rd E              | <b>Storeys:</b>             | 2             |
| <b>Office Type:</b>      | Secondary Office             | <b>Year Built/Occupied:</b> | Not Available |



## Office Directory 2014

### Centre

|                          |                                   |                                    |               |
|--------------------------|-----------------------------------|------------------------------------|---------------|
| <b>Centre ID:</b>        | 255                               | <b>Site Area (ha):</b>             | 0.345         |
| <b>Character Area:</b>   | Gateway EA (East)                 | <b>Site Area (ac):</b>             | 0.85          |
| <b>Ward:</b>             | 5                                 | <b>Total GFA (sqm):</b>            | 1,145         |
| <b>General Location:</b> | NS Brunel Road, W of Whittle Road | <b>Total GFA (sqft):</b>           | 12,325        |
| <b>Designation:</b>      | Business Employment               | <b>FSI:</b>                        | 0.33          |
| <b>Zoning:</b>           | E2                                | <b>Parking Spaces:</b>             | Not Available |
|                          |                                   | <b>Number of Office Buildings:</b> | 1             |

### Building

|                          |                  |                             |               |
|--------------------------|------------------|-----------------------------|---------------|
| <b>Building ID:</b>      | 389              | <b>GFA (sqm):</b>           | 1,145         |
| <b>Building Name:</b>    |                  | <b>GFA (sqft):</b>          | 12,325        |
| <b>Building Address:</b> | 121 Brunel Rd    | <b>Storeys:</b>             | 2             |
| <b>Office Type:</b>      | Secondary Office | <b>Year Built/Occupied:</b> | Not Available |



## Office Directory 2014

### Centre

|                          |                                   |                                    |        |
|--------------------------|-----------------------------------|------------------------------------|--------|
| <b>Centre ID:</b>        | 256                               | <b>Site Area (ha):</b>             | 0.331  |
| <b>Character Area:</b>   | Gateway EA (East)                 | <b>Site Area (ac):</b>             | 0.82   |
| <b>Ward:</b>             | 5                                 | <b>Total GFA (sqm):</b>            | 1,403  |
| <b>General Location:</b> | NS Brunel Road, E of Whittle Road | <b>Total GFA (sqft):</b>           | 15,107 |
| <b>Designation:</b>      | Business Employment               | <b>FSI:</b>                        | 0.42   |
| <b>Zoning:</b>           | E2                                | <b>Parking Spaces:</b>             | 42     |
|                          |                                   | <b>Number of Office Buildings:</b> | 1      |

### Building

|                          |                      |                             |               |
|--------------------------|----------------------|-----------------------------|---------------|
| <b>Building ID:</b>      | 390                  | <b>GFA (sqm):</b>           | 1,403         |
| <b>Building Name:</b>    | Compass Group Canada | <b>GFA (sqft):</b>          | 15,107        |
| <b>Building Address:</b> | 131 Brunel Rd        | <b>Storeys:</b>             | 2             |
| <b>Office Type:</b>      | Secondary Office     | <b>Year Built/Occupied:</b> | Not Available |





## Office Directory 2014

### Centre

|                          |                                       |                                    |        |
|--------------------------|---------------------------------------|------------------------------------|--------|
| <b>Centre ID:</b>        | 257                                   | <b>Site Area (ha):</b>             | 2.395  |
| <b>Character Area:</b>   | Airport CC                            | <b>Site Area (ac):</b>             | 5.92   |
| <b>Ward:</b>             | 5                                     | <b>Total GFA (sqm):</b>            | 6,650  |
| <b>General Location:</b> | ES Satellite Dr, N of Matheson Blvd E | <b>Total GFA (sqft):</b>           | 71,579 |
| <b>Designation:</b>      | Business Employment                   | <b>FSI:</b>                        | 0.28   |
| <b>Zoning:</b>           | E1                                    | <b>Parking Spaces:</b>             | 144    |
|                          |                                       | <b>Number of Office Buildings:</b> | 2      |

### Building

|                          |                   |                             |        |
|--------------------------|-------------------|-----------------------------|--------|
| <b>Building ID:</b>      | 359               | <b>GFA (sqm):</b>           | 3,325  |
| <b>Building Name:</b>    |                   | <b>GFA (sqft):</b>          | 35,789 |
| <b>Building Address:</b> | 5225 Satellite Dr | <b>Storeys:</b>             | 2      |
| <b>Office Type:</b>      | Secondary Office  | <b>Year Built/Occupied:</b> | 1998   |



## Office Directory 2014

### Centre

|                          |                                       |                                    |        |
|--------------------------|---------------------------------------|------------------------------------|--------|
| <b>Centre ID:</b>        | 257                                   | <b>Site Area (ha):</b>             | 2.395  |
| <b>Character Area:</b>   | Airport CC                            | <b>Site Area (ac):</b>             | 5.92   |
| <b>Ward:</b>             | 5                                     | <b>Total GFA (sqm):</b>            | 6,650  |
| <b>General Location:</b> | ES Satellite Dr, N of Matheson Blvd E | <b>Total GFA (sqft):</b>           | 71,579 |
| <b>Designation:</b>      | Business Employment                   | <b>FSI:</b>                        | 0.28   |
| <b>Zoning:</b>           | E1                                    | <b>Parking Spaces:</b>             | 144    |
|                          |                                       | <b>Number of Office Buildings:</b> | 2      |

### Building

|                          |                      |                             |               |
|--------------------------|----------------------|-----------------------------|---------------|
| <b>Building ID:</b>      | 391                  | <b>GFA (sqm):</b>           | 3,325         |
| <b>Building Name:</b>    | Ericsson Canada Inc. | <b>GFA (sqft):</b>          | 35,790        |
| <b>Building Address:</b> | 5255 Satellite Dr    | <b>Storeys:</b>             | 2             |
| <b>Office Type:</b>      | Secondary Office     | <b>Year Built/Occupied:</b> | Not Available |



## Office Directory 2014

### Centre

|                          |                                 |                                    |        |
|--------------------------|---------------------------------|------------------------------------|--------|
| <b>Centre ID:</b>        | 259                             | <b>Site Area (ha):</b>             | 0.433  |
| <b>Character Area:</b>   | Gateway EA (East)               | <b>Site Area (ac):</b>             | 1.07   |
| <b>Ward:</b>             | 5                               | <b>Total GFA (sqm):</b>            | 1,784  |
| <b>General Location:</b> | NS Watline Ave, E of Whittle Rd | <b>Total GFA (sqft):</b>           | 19,203 |
| <b>Designation:</b>      | Business Employment             | <b>FSI:</b>                        | 0.41   |
| <b>Zoning:</b>           | E2-96                           | <b>Parking Spaces:</b>             | 25     |
|                          |                                 | <b>Number of Office Buildings:</b> | 1      |

### Building

|                          |                  |                             |               |
|--------------------------|------------------|-----------------------------|---------------|
| <b>Building ID:</b>      | 394              | <b>GFA (sqm):</b>           | 1,784         |
| <b>Building Name:</b>    |                  | <b>GFA (sqft):</b>          | 19,203        |
| <b>Building Address:</b> | 211 Watline Ave  | <b>Storeys:</b>             | 2             |
| <b>Office Type:</b>      | Secondary Office | <b>Year Built/Occupied:</b> | Not Available |



## Office Directory 2014

### Centre

|                          |  |                                    |        |
|--------------------------|--|------------------------------------|--------|
| <b>Centre ID:</b>        | 261                                      | <b>Site Area (ha):</b>             | 2.243  |
| <b>Character Area:</b>   | Gateway EA (West)                        | <b>Site Area (ac):</b>             | 5.54   |
| <b>Ward:</b>             | 5  | <b>Total GFA (sqm):</b>            | 7,540  |
| <b>General Location:</b> | SW corner Matheson Blvd W & Falbourne St | <b>Total GFA (sqft):</b>           | 81,158 |
| <b>Designation:</b>      | Business Employment                      | <b>FSI:</b>                        | 0.34   |
| <b>Zoning:</b>           | E2                                       | <b>Parking Spaces:</b>             | 390    |
|                          |  | <b>Number of Office Buildings:</b> | 1      |

### Building

|                          |                     |                             |        |
|--------------------------|---------------------|-----------------------------|--------|
| <b>Building ID:</b>      | 396                 | <b>GFA (sqm):</b>           | 7,540  |
| <b>Building Name:</b>    | Microsoft Canada    | <b>GFA (sqft):</b>          | 81,158 |
| <b>Building Address:</b> | 320 Matheson Blvd W | <b>Storeys:</b>             | 3      |
| <b>Office Type:</b>      | Secondary Office    | <b>Year Built/Occupied:</b> | 1990   |



## Office Directory 2014

### Centre

|                          |                                       |                                    |         |
|--------------------------|---------------------------------------|------------------------------------|---------|
| <b>Centre ID:</b>        | 262                                   | <b>Site Area (ha):</b>             | 4.359   |
| <b>Character Area:</b>   | Gateway CC                            | <b>Site Area (ac):</b>             | 10.77   |
| <b>Ward:</b>             | 5                                     | <b>Total GFA (sqm):</b>            | 24,834  |
| <b>General Location:</b> | SW corner Aldridge Rd & Hurontario St | <b>Total GFA (sqft):</b>           | 267,311 |
| <b>Designation:</b>      | Business Employment                   | <b>FSI:</b>                        | 0.57    |
| <b>Zoning:</b>           | E1                                    | <b>Parking Spaces:</b>             | 1,120   |
|                          |                                       | <b>Number of Office Buildings:</b> | 1       |

### Building

|                          |                    |                             |         |
|--------------------------|--------------------|-----------------------------|---------|
| <b>Building ID:</b>      | 397                | <b>GFA (sqm):</b>           | 24,834  |
| <b>Building Name:</b>    |                    | <b>GFA (sqft):</b>          | 267,311 |
| <b>Building Address:</b> | 5800 Hurontario St | <b>Storeys:</b>             | 12      |
| <b>Office Type:</b>      | Major Office       | <b>Year Built/Occupied:</b> | 1999    |



## Office Directory 2014

### Centre

|                          |                                     |                                    |               |
|--------------------------|-------------------------------------|------------------------------------|---------------|
| <b>Centre ID:</b>        | 263                                 | <b>Site Area (ha):</b>             | 1.811         |
| <b>Character Area:</b>   | Sheridan CN                         | <b>Site Area (ac):</b>             | 4.48          |
| <b>Ward:</b>             | 8                                   | <b>Total GFA (sqm):</b>            | 20,246        |
| <b>General Location:</b> | ES Erin Mills Pky, S of Dundas St W | <b>Total GFA (sqft):</b>           | 217,926       |
| <b>Designation:</b>      | Mixed Use                           | <b>FSI:</b>                        | 1.12          |
| <b>Zoning:</b>           | C3                                  | <b>Parking Spaces:</b>             | Not Available |
|                          |                                     | <b>Number of Office Buildings:</b> | 1             |

### Building

|                          |                     |                             |               |
|--------------------------|---------------------|-----------------------------|---------------|
| <b>Building ID:</b>      | 398                 | <b>GFA (sqm):</b>           | 20,246        |
| <b>Building Name:</b>    | Royal & SunAlliance | <b>GFA (sqft):</b>          | 217,926       |
| <b>Building Address:</b> | 2225 Erin Mills Pky | <b>Storeys:</b>             | 2             |
| <b>Office Type:</b>      | Major Office        | <b>Year Built/Occupied:</b> | Not Available |



## Office Directory 2014

### Centre

|                          |                                     |                                    |        |
|--------------------------|-------------------------------------|------------------------------------|--------|
| <b>Centre ID:</b>        | 264                                 | <b>Site Area (ha):</b>             | 0.946  |
| <b>Character Area:</b>   | Meadowvale Business Park CC         | <b>Site Area (ac):</b>             | 2.34   |
| <b>Ward:</b>             | 9                                   | <b>Total GFA (sqm):</b>            | 4,482  |
| <b>General Location:</b> | NS of Argentia Rd, E of Century Ave | <b>Total GFA (sqft):</b>           | 48,244 |
| <b>Designation:</b>      | Business Employment                 | <b>FSI:</b>                        | 0.47   |
| <b>Zoning:</b>           | E2-1                                | <b>Parking Spaces:</b>             | 190    |
|                          |                                     | <b>Number of Office Buildings:</b> | 1      |

### Building

|                          |                  |                             |        |
|--------------------------|------------------|-----------------------------|--------|
| <b>Building ID:</b>      | 400              | <b>GFA (sqm):</b>           | 4,482  |
| <b>Building Name:</b>    |                  | <b>GFA (sqft):</b>          | 48,244 |
| <b>Building Address:</b> | 2345 Argentia Rd | <b>Storeys:</b>             | 2      |
| <b>Office Type:</b>      | Secondary Office | <b>Year Built/Occupied:</b> | 2001   |



# Office Directory 2014

## Centre

|                          |                                    |                                    |               |
|--------------------------|------------------------------------|------------------------------------|---------------|
| <b>Centre ID:</b>        | 265                                | <b>Site Area (ha):</b>             | 1.213         |
| <b>Character Area:</b>   | Meadowvale Business Park CC        | <b>Site Area (ac):</b>             | 3.00          |
| <b>Ward:</b>             | 11                                 | <b>Total GFA (sqm):</b>            | 5,491         |
| <b>General Location:</b> | SE corner Argentia Rd & Kitimat Rd | <b>Total GFA (sqft):</b>           | 59,105        |
| <b>Designation:</b>      | Business Employment                | <b>FSI:</b>                        | 0.45          |
| <b>Zoning:</b>           | E2-1                               | <b>Parking Spaces:</b>             | Not Available |
|                          |                                    | <b>Number of Office Buildings:</b> | 1             |

## Building

|                          |                   |                             |        |
|--------------------------|-------------------|-----------------------------|--------|
| <b>Building ID:</b>      | 402               | <b>GFA (sqm):</b>           | 5,491  |
| <b>Building Name:</b>    | Comdisco Services | <b>GFA (sqft):</b>          | 59,105 |
| <b>Building Address:</b> | 1800 Argentia Rd  | <b>Storeys:</b>             | 2      |
| <b>Office Type:</b>      | Secondary Office  | <b>Year Built/Occupied:</b> | 1989   |





# Office Directory 2014

## Centre

|                          |                                       |                                    |        |
|--------------------------|---------------------------------------|------------------------------------|--------|
| <b>Centre ID:</b>        | 266                                   | <b>Site Area (ha):</b>             | 0.729  |
| <b>Character Area:</b>   | Airport CC                            | <b>Site Area (ac):</b>             | 1.80   |
| <b>Ward:</b>             | 5                                     | <b>Total GFA (sqm):</b>            | 2,675  |
| <b>General Location:</b> | NW corner Commerce Blvd & Skymark Ave | <b>Total GFA (sqft):</b>           | 28,793 |
| <b>Designation:</b>      | Business Employment                   | <b>FSI:</b>                        | 0.37   |
| <b>Zoning:</b>           | E1-18                                 | <b>Parking Spaces:</b>             | 95     |
|                          |                                       | <b>Number of Office Buildings:</b> | 1      |

## Building

|                          |                      |                             |        |
|--------------------------|----------------------|-----------------------------|--------|
| <b>Building ID:</b>      | 403                  | <b>GFA (sqm):</b>           | 2,675  |
| <b>Building Name:</b>    | UMA Engineering Ltd. | <b>GFA (sqft):</b>          | 28,793 |
| <b>Building Address:</b> | 5080 Commerce Blvd   | <b>Storeys:</b>             | 1      |
| <b>Office Type:</b>      | Secondary Office     | <b>Year Built/Occupied:</b> | 1987   |



## Office Directory 2014

### Centre

|                          |  |                                    |        |
|--------------------------|--|------------------------------------|--------|
| <b>Centre ID:</b>        | 267  | <b>Site Area (ha):</b>             | 1.867  |
| <b>Character Area:</b>   | Northeast EA (West)                        | <b>Site Area (ac):</b>             | 4.61   |
| <b>Ward:</b>             | 5  | <b>Total GFA (sqm):</b>            | 6,782  |
| <b>General Location:</b> | NE corner Eglinton Ave E and Matheson Blvd | <b>Total GFA (sqft):</b>           | 73,001 |
| <b>Designation:</b>      | Business Employment                        | <b>FSI:</b>                        | 0.36   |
| <b>Zoning:</b>           | E2   | <b>Parking Spaces:</b>             | 286    |
|                          |  | <b>Number of Office Buildings:</b> | 1      |

### Building

|                          |                  |                             |        |
|--------------------------|------------------|-----------------------------|--------|
| <b>Building ID:</b>      | 404              | <b>GFA (sqm):</b>           | 6,782  |
| <b>Building Name:</b>    |                  | <b>GFA (sqft):</b>          | 73,001 |
| <b>Building Address:</b> | 1620 Tech Ave    | <b>Storeys:</b>             | 1      |
| <b>Office Type:</b>      | Secondary Office | <b>Year Built/Occupied:</b> | 2001   |



## Office Directory 2014

### Centre

|                          |  |                                    |         |
|--------------------------|--|------------------------------------|---------|
| <b>Centre ID:</b>        | 268  | <b>Site Area (ha):</b>             | 6.105   |
| <b>Character Area:</b>   | Meadowvale Business Park CC                | <b>Site Area (ac):</b>             | 15.08   |
| <b>Ward:</b>             | 11   | <b>Total GFA (sqm):</b>            | 28,710  |
| <b>General Location:</b> | SE corner Mississauga Rd & Meadowvale Blvd | <b>Total GFA (sqft):</b>           | 309,031 |
| <b>Designation:</b>      | Business Employment                        | <b>FSI:</b>                        | 0.47    |
| <b>Zoning:</b>           | E2-1                                       | <b>Parking Spaces:</b>             | 1,217   |
|                          |  | <b>Number of Office Buildings:</b> | 2       |

### Building

|                          |                      |                             |         |
|--------------------------|----------------------|-----------------------------|---------|
| <b>Building ID:</b>      | 405                  | <b>GFA (sqm):</b>           | 15,842  |
| <b>Building Name:</b>    | Microsoft Canada     | <b>GFA (sqft):</b>          | 170,521 |
| <b>Building Address:</b> | 1950 Meadowvale Blvd | <b>Storeys:</b>             | 4       |
| <b>Office Type:</b>      | Major Office         | <b>Year Built/Occupied:</b> | 2001    |



# Office Directory 2014

## Centre

|                          |  |                                    |         |
|--------------------------|--|------------------------------------|---------|
| <b>Centre ID:</b>        | 268  | <b>Site Area (ha):</b>             | 6.105   |
| <b>Character Area:</b>   | Meadowvale Business Park CC                | <b>Site Area (ac):</b>             | 15.08   |
| <b>Ward:</b>             | 11   | <b>Total GFA (sqm):</b>            | 28,710  |
| <b>General Location:</b> | SE corner Mississauga Rd & Meadowvale Blvd | <b>Total GFA (sqft):</b>           | 309,031 |
| <b>Designation:</b>      | Business Employment                        | <b>FSI:</b>                        | 0.47    |
| <b>Zoning:</b>           | E2-1                                       | <b>Parking Spaces:</b>             | 1,217   |
|                          |  | <b>Number of Office Buildings:</b> | 2       |

## Building

|                          |                     |                             |         |
|--------------------------|---------------------|-----------------------------|---------|
| <b>Building ID:</b>      | 482                 | <b>GFA (sqm):</b>           | 12,868  |
| <b>Building Name:</b>    |                     | <b>GFA (sqft):</b>          | 138,509 |
| <b>Building Address:</b> | 7125 Mississauga Rd | <b>Storeys:</b>             | 5       |
| <b>Office Type:</b>      | Major Office        | <b>Year Built/Occupied:</b> | 2011    |



## Office Directory 2014

### Centre

|                          |   |                                    |         |
|--------------------------|---|------------------------------------|---------|
| <b>Centre ID:</b>        | 269   | <b>Site Area (ha):</b>             | 5.697   |
| <b>Character Area:</b>   | Airport CC                                  | <b>Site Area (ac):</b>             | 14.08   |
| <b>Ward:</b>             | 3   | <b>Total GFA (sqm):</b>            | 25,634  |
| <b>General Location:</b> | SS of Eglinton Ave E, E side Eastgate Pkwy, | <b>Total GFA (sqft):</b>           | 275,922 |
| <b>Designation:</b>      | Business Employment                         | <b>FSI:</b>                        | 0.45    |
| <b>Zoning:</b>           | E2-40                                       | <b>Parking Spaces:</b>             | 537     |
|                          |   | <b>Number of Office Buildings:</b> | 2       |

### Building

|                          |                         |                             |         |
|--------------------------|-------------------------|-----------------------------|---------|
| <b>Building ID:</b>      | 406                     | <b>GFA (sqm):</b>           | 12,817  |
| <b>Building Name:</b>    | TD Bank Financial Group | <b>GFA (sqft):</b>          | 137,961 |
| <b>Building Address:</b> | 4720 Tahoe Blvd         | <b>Storeys:</b>             | 6       |
| <b>Office Type:</b>      | Major Office            | <b>Year Built/Occupied:</b> | 2001    |



## Office Directory 2014

### Centre

|                          |   |                                    |         |
|--------------------------|---|------------------------------------|---------|
| <b>Centre ID:</b>        | 269   | <b>Site Area (ha):</b>             | 5.697   |
| <b>Character Area:</b>   | Airport CC                                  | <b>Site Area (ac):</b>             | 14.08   |
| <b>Ward:</b>             | 3   | <b>Total GFA (sqm):</b>            | 25,634  |
| <b>General Location:</b> | SS of Eglinton Ave E, E side Eastgate Pkwy, | <b>Total GFA (sqft):</b>           | 275,922 |
| <b>Designation:</b>      | Business Employment                         | <b>FSI:</b>                        | 0.45    |
| <b>Zoning:</b>           | E2-40                                       | <b>Parking Spaces:</b>             | 537     |
|                          |   | <b>Number of Office Buildings:</b> | 2       |

### Building

|                          |                         |                             |         |
|--------------------------|-------------------------|-----------------------------|---------|
| <b>Building ID:</b>      | 407                     | <b>GFA (sqm):</b>           | 12,817  |
| <b>Building Name:</b>    | TD Bank Financial Group | <b>GFA (sqft):</b>          | 137,961 |
| <b>Building Address:</b> | 4880 Tahoe Blvd         | <b>Storeys:</b>             | 6       |
| <b>Office Type:</b>      | Major Office            | <b>Year Built/Occupied:</b> | 2001    |



## Office Directory 2014

### Centre

|                          |                                |                                    |        |
|--------------------------|--------------------------------|------------------------------------|--------|
| <b>Centre ID:</b>        | 270                            | <b>Site Area (ha):</b>             | 0.829  |
| <b>Character Area:</b>   | DT Core                        | <b>Site Area (ac):</b>             | 2.05   |
| <b>Ward:</b>             | 4                              | <b>Total GFA (sqm):</b>            | 5,597  |
| <b>General Location:</b> | ES Hurontario St, S of Hwy 403 | <b>Total GFA (sqft):</b>           | 60,246 |
| <b>Designation:</b>      | Downtown Mixed Use             | <b>FSI:</b>                        | 0.68   |
| <b>Zoning:</b>           | H-CC2{3}                       | <b>Parking Spaces:</b>             | 252    |
|                          |                                | <b>Number of Office Buildings:</b> | 1      |

### Building

|                          |                         |                             |        |
|--------------------------|-------------------------|-----------------------------|--------|
| <b>Building ID:</b>      | 409                     | <b>GFA (sqm):</b>           | 5,597  |
| <b>Building Name:</b>    | REMAX                   | <b>GFA (sqft):</b>          | 60,246 |
| <b>Building Address:</b> | 4310 Sherwoodtowne Blvd | <b>Storeys:</b>             | 4      |
| <b>Office Type:</b>      | Secondary Office        | <b>Year Built/Occupied:</b> | 1997   |



# Office Directory 2014

## Centre

|                          |                             |                                    |               |
|--------------------------|-----------------------------|------------------------------------|---------------|
| <b>Centre ID:</b>        | 271                         | <b>Site Area (ha):</b>             | 1.614         |
| <b>Character Area:</b>   | Western Business Park EA    | <b>Site Area (ac):</b>             | 3.99          |
| <b>Ward:</b>             | 8                           | <b>Total GFA (sqm):</b>            | 3,474         |
| <b>General Location:</b> | SE Dunwin Dr & Glen Erin Dr | <b>Total GFA (sqft):</b>           | 37,394        |
| <b>Designation:</b>      | Business Employment         | <b>FSI:</b>                        | 0.22          |
| <b>Zoning:</b>           | E2-1                        | <b>Parking Spaces:</b>             | Not Available |
|                          |                             | <b>Number of Office Buildings:</b> | 4             |

## Building

|                          |                  |                             |               |
|--------------------------|------------------|-----------------------------|---------------|
| <b>Building ID:</b>      | 413              | <b>GFA (sqm):</b>           | 1,279         |
| <b>Building Name:</b>    |                  | <b>GFA (sqft):</b>          | 13,767        |
| <b>Building Address:</b> | 2318 Dunwin Dr   | <b>Storeys:</b>             | 1             |
| <b>Office Type:</b>      | Secondary Office | <b>Year Built/Occupied:</b> | Not Available |





## Office Directory 2014

### Centre

|                          |                             |                                    |               |
|--------------------------|-----------------------------|------------------------------------|---------------|
| <b>Centre ID:</b>        | 271                         | <b>Site Area (ha):</b>             | 1.614         |
| <b>Character Area:</b>   | Western Business Park EA    | <b>Site Area (ac):</b>             | 3.99          |
| <b>Ward:</b>             | 8                           | <b>Total GFA (sqm):</b>            | 3,474         |
| <b>General Location:</b> | SE Dunwin Dr & Glen Erin Dr | <b>Total GFA (sqft):</b>           | 37,394        |
| <b>Designation:</b>      | Business Employment         | <b>FSI:</b>                        | 0.22          |
| <b>Zoning:</b>           | E2-1                        | <b>Parking Spaces:</b>             | Not Available |
|                          |                             | <b>Number of Office Buildings:</b> | 4             |

### Building

|                          |                   |                             |               |
|--------------------------|-------------------|-----------------------------|---------------|
| <b>Building ID:</b>      | 414               | <b>GFA (sqm):</b>           | 1,009         |
| <b>Building Name:</b>    |                   | <b>GFA (sqft):</b>          | 10,861        |
| <b>Building Address:</b> | 3095 Glen Erin Dr | <b>Storeys:</b>             | 1             |
| <b>Office Type:</b>      | Secondary Office  | <b>Year Built/Occupied:</b> | Not Available |



## Office Directory 2014

### Centre

|                          |                             |                                    |               |
|--------------------------|-----------------------------|------------------------------------|---------------|
| <b>Centre ID:</b>        | 271                         | <b>Site Area (ha):</b>             | 1.614         |
| <b>Character Area:</b>   | Western Business Park EA    | <b>Site Area (ac):</b>             | 3.99          |
| <b>Ward:</b>             | 8                           | <b>Total GFA (sqm):</b>            | 3,474         |
| <b>General Location:</b> | SE Dunwin Dr & Glen Erin Dr | <b>Total GFA (sqft):</b>           | 37,394        |
| <b>Designation:</b>      | Business Employment         | <b>FSI:</b>                        | 0.22          |
| <b>Zoning:</b>           | E2-1                        | <b>Parking Spaces:</b>             | Not Available |
|                          |                             | <b>Number of Office Buildings:</b> | 4             |

### Building

|                          |                   |                             |               |
|--------------------------|-------------------|-----------------------------|---------------|
| <b>Building ID:</b>      | 411               | <b>GFA (sqm):</b>           | 694           |
| <b>Building Name:</b>    |                   | <b>GFA (sqft):</b>          | 7,470         |
| <b>Building Address:</b> | 3115 Glen Erin Dr | <b>Storeys:</b>             | 1             |
| <b>Office Type:</b>      | Secondary Office  | <b>Year Built/Occupied:</b> | Not Available |



## Office Directory 2014

### Centre

|                          |                             |                                    |               |
|--------------------------|-----------------------------|------------------------------------|---------------|
| <b>Centre ID:</b>        | 271                         | <b>Site Area (ha):</b>             | 1.614         |
| <b>Character Area:</b>   | Western Business Park EA    | <b>Site Area (ac):</b>             | 3.99          |
| <b>Ward:</b>             | 8                           | <b>Total GFA (sqm):</b>            | 3,474         |
| <b>General Location:</b> | SE Dunwin Dr & Glen Erin Dr | <b>Total GFA (sqft):</b>           | 37,394        |
| <b>Designation:</b>      | Business Employment         | <b>FSI:</b>                        | 0.22          |
| <b>Zoning:</b>           | E2-1                        | <b>Parking Spaces:</b>             | Not Available |
|                          |                             | <b>Number of Office Buildings:</b> | 4             |

### Building

|                          |                   |                             |               |
|--------------------------|-------------------|-----------------------------|---------------|
| <b>Building ID:</b>      | 412               | <b>GFA (sqm):</b>           | 492           |
| <b>Building Name:</b>    |                   | <b>GFA (sqft):</b>          | 5,296         |
| <b>Building Address:</b> | 3105 Glen Erin Dr | <b>Storeys:</b>             | 1             |
| <b>Office Type:</b>      | Secondary Office  | <b>Year Built/Occupied:</b> | Not Available |



## Office Directory 2014

### Centre

|                          |                                    |                                    |               |
|--------------------------|------------------------------------|------------------------------------|---------------|
| <b>Centre ID:</b>        | 272                                | <b>Site Area (ha):</b>             | 1.017         |
| <b>Character Area:</b>   | Western Business Park EA           | <b>Site Area (ac):</b>             | 2.51          |
| <b>Ward:</b>             | 8                                  | <b>Total GFA (sqm):</b>            | 3,078         |
| <b>General Location:</b> | WS of Glen Erin Dr, S of Dunwin Dr | <b>Total GFA (sqft):</b>           | 33,131        |
| <b>Designation:</b>      | Mixed Use                          | <b>FSI:</b>                        | 0.30          |
| <b>Zoning:</b>           | C3-1                               | <b>Parking Spaces:</b>             | Not Available |
|                          |                                    | <b>Number of Office Buildings:</b> | 1             |

### Building

|                          |                        |                             |               |
|--------------------------|------------------------|-----------------------------|---------------|
| <b>Building ID:</b>      | 415                    | <b>GFA (sqm):</b>           | 3,078         |
| <b>Building Name:</b>    | Human Resources Canada | <b>GFA (sqft):</b>          | 33,131        |
| <b>Building Address:</b> | 3085 Glen Erin Dr      | <b>Storeys:</b>             | 1             |
| <b>Office Type:</b>      | Secondary Office       | <b>Year Built/Occupied:</b> | Not Available |



## Office Directory 2014

### Centre

|                          |                                  |                                    |         |
|--------------------------|----------------------------------|------------------------------------|---------|
| <b>Centre ID:</b>        | 273                              | <b>Site Area (ha):</b>             | 2.395   |
| <b>Character Area:</b>   | Airport CC                       | <b>Site Area (ac):</b>             | 5.92    |
| <b>Ward:</b>             | 5                                | <b>Total GFA (sqm):</b>            | 9,687   |
| <b>General Location:</b> | NW Eglinton Ave E & Spectrum Way | <b>Total GFA (sqft):</b>           | 104,270 |
| <b>Designation:</b>      | Business Employment              | <b>FSI:</b>                        | 0.40    |
| <b>Zoning:</b>           | E1-19                            | <b>Parking Spaces:</b>             | 831     |
|                          |                                  | <b>Number of Office Buildings:</b> | 1       |

### Building

|                          |                                |                             |         |
|--------------------------|--------------------------------|-----------------------------|---------|
| <b>Building ID:</b>      | 416                            | <b>GFA (sqm):</b>           | 9,687   |
| <b>Building Name:</b>    | Canadian Standards Association | <b>GFA (sqft):</b>          | 104,270 |
| <b>Building Address:</b> | 5060 Spectrum Way              | <b>Storeys:</b>             | 5       |
| <b>Office Type:</b>      | Secondary Office               | <b>Year Built/Occupied:</b> | 2001    |



## Office Directory 2014

### Centre

|                          |                              |                                    |         |
|--------------------------|------------------------------|------------------------------------|---------|
| <b>Centre ID:</b>        | 274                          | <b>Site Area (ha):</b>             | 5.010   |
| <b>Character Area:</b>   | Airport CC                   | <b>Site Area (ac):</b>             | 12.38   |
| <b>Ward:</b>             | 5                            | <b>Total GFA (sqm):</b>            | 13,673  |
| <b>General Location:</b> | WS Explorer Dr, S of Hwy 401 | <b>Total GFA (sqft):</b>           | 147,177 |
| <b>Designation:</b>      | Business Employment          | <b>FSI:</b>                        | 0.27    |
| <b>Zoning:</b>           | E1                           | <b>Parking Spaces:</b>             | 590     |
|                          |                              | <b>Number of Office Buildings:</b> | 2       |

### Building

|                          |                  |                             |        |
|--------------------------|------------------|-----------------------------|--------|
| <b>Building ID:</b>      | 417              | <b>GFA (sqm):</b>           | 9,079  |
| <b>Building Name:</b>    | General Mills    | <b>GFA (sqft):</b>          | 97,728 |
| <b>Building Address:</b> | 5825 Explorer Dr | <b>Storeys:</b>             | 3      |
| <b>Office Type:</b>      | Secondary Office | <b>Year Built/Occupied:</b> | 2003   |



## Office Directory 2014

### Centre

|                          |                              |                                    |         |
|--------------------------|------------------------------|------------------------------------|---------|
| <b>Centre ID:</b>        | 274                          | <b>Site Area (ha):</b>             | 5.010   |
| <b>Character Area:</b>   | Airport CC                   | <b>Site Area (ac):</b>             | 12.38   |
| <b>Ward:</b>             | 5                            | <b>Total GFA (sqm):</b>            | 13,673  |
| <b>General Location:</b> | WS Explorer Dr, S of Hwy 401 | <b>Total GFA (sqft):</b>           | 147,177 |
| <b>Designation:</b>      | Business Employment          | <b>FSI:</b>                        | 0.27    |
| <b>Zoning:</b>           | E1                           | <b>Parking Spaces:</b>             | 590     |
|                          |                              | <b>Number of Office Buildings:</b> | 2       |

### Building

|                          |                  |                             |        |
|--------------------------|------------------|-----------------------------|--------|
| <b>Building ID:</b>      | 703              | <b>GFA (sqm):</b>           | 4,594  |
| <b>Building Name:</b>    |                  | <b>GFA (sqft):</b>          | 49,449 |
| <b>Building Address:</b> | 5875 Explorer Dr | <b>Storeys:</b>             | 3      |
| <b>Office Type:</b>      | Secondary Office | <b>Year Built/Occupied:</b> | 2013   |

PHOTO NOT  
AVAILABLE

## Office Directory 2014

### Centre

|                          |                                     |                                    |       |
|--------------------------|-------------------------------------|------------------------------------|-------|
| <b>Centre ID:</b>        | 275                                 | <b>Site Area (ha):</b>             | 0.338 |
| <b>Character Area:</b>   | Mineola NHD                         | <b>Site Area (ac):</b>             | 0.83  |
| <b>Ward:</b>             | 1                                   | <b>Total GFA (sqm):</b>            | 822   |
| <b>General Location:</b> | ES Hurontario St, S of Pinetree Way | <b>Total GFA (sqft):</b>           | 8,844 |
| <b>Designation:</b>      | Residential - Low Density I         | <b>FSI:</b>                        | 0.24  |
| <b>Zoning:</b>           | R1-24                               | <b>Parking Spaces:</b>             | 42    |
|                          |                                     | <b>Number of Office Buildings:</b> | 2     |

### Building

|                          |                    |                             |       |
|--------------------------|--------------------|-----------------------------|-------|
| <b>Building ID:</b>      | 418                | <b>GFA (sqm):</b>           | 413   |
| <b>Building Name:</b>    |                    | <b>GFA (sqft):</b>          | 4,449 |
| <b>Building Address:</b> | 1541 Hurontario ST | <b>Storeys:</b>             | 2     |
| <b>Office Type:</b>      | Secondary Office   | <b>Year Built/Occupied:</b> | 2001  |





## Office Directory 2014

### Centre

|                          |                                     |                                    |       |
|--------------------------|-------------------------------------|------------------------------------|-------|
| <b>Centre ID:</b>        | 275                                 | <b>Site Area (ha):</b>             | 0.338 |
| <b>Character Area:</b>   | Mineola NHD                         | <b>Site Area (ac):</b>             | 0.83  |
| <b>Ward:</b>             | 1                                   | <b>Total GFA (sqm):</b>            | 822   |
| <b>General Location:</b> | ES Hurontario St, S of Pinetree Way | <b>Total GFA (sqft):</b>           | 8,844 |
| <b>Designation:</b>      | Residential - Low Density I         | <b>FSI:</b>                        | 0.24  |
| <b>Zoning:</b>           | R1-24                               | <b>Parking Spaces:</b>             | 42    |
|                          |                                     | <b>Number of Office Buildings:</b> | 2     |

### Building

|                          |                    |                             |       |
|--------------------------|--------------------|-----------------------------|-------|
| <b>Building ID:</b>      | 419                | <b>GFA (sqm):</b>           | 408   |
| <b>Building Name:</b>    |                    | <b>GFA (sqft):</b>          | 4,395 |
| <b>Building Address:</b> | 1547 Hurontario St | <b>Storeys:</b>             | 2     |
| <b>Office Type:</b>      | Secondary Office   | <b>Year Built/Occupied:</b> | 2001  |



## Office Directory 2014

### Centre

|                          |                                   |                                    |               |
|--------------------------|-----------------------------------|------------------------------------|---------------|
| <b>Centre ID:</b>        | 276                               | <b>Site Area (ha):</b>             | 1.999         |
| <b>Character Area:</b>   | Northeast EA (East)               | <b>Site Area (ac):</b>             | 4.94          |
| <b>Ward:</b>             | 5                                 | <b>Total GFA (sqm):</b>            | 6,897         |
| <b>General Location:</b> | SE corner Viscount Rd & Airway Dr | <b>Total GFA (sqft):</b>           | 74,239        |
| <b>Designation:</b>      | Industrial                        | <b>FSI:</b>                        | 0.35          |
| <b>Zoning:</b>           | E3                                | <b>Parking Spaces:</b>             | Not Available |
|                          |                                   | <b>Number of Office Buildings:</b> | 1             |

### Building

|                          |                     |                             |               |
|--------------------------|---------------------|-----------------------------|---------------|
| <b>Building ID:</b>      | 420                 | <b>GFA (sqm):</b>           | 6,897         |
| <b>Building Name:</b>    | Oshawa Foods Office | <b>GFA (sqft):</b>          | 74,239        |
| <b>Building Address:</b> | 6355 Viscount Rd    | <b>Storeys:</b>             | 3             |
| <b>Office Type:</b>      | Secondary Office    | <b>Year Built/Occupied:</b> | Not Available |



# Office Directory 2014

## Centre

|                          |  |                                    |        |
|--------------------------|--|------------------------------------|--------|
| <b>Centre ID:</b>        | 277                                      | <b>Site Area (ha):</b>             | 1.622  |
| <b>Character Area:</b>   | Sheridan Park CC                         | <b>Site Area (ac):</b>             | 4.01   |
| <b>Ward:</b>             | 2  | <b>Total GFA (sqm):</b>            | 1,704  |
| <b>General Location:</b> | SE corner Sheridan Park Dr & Speakman Dr | <b>Total GFA (sqft):</b>           | 18,337 |
| <b>Designation:</b>      | Business Employment                      | <b>FSI:</b>                        | 0.11   |
| <b>Zoning:</b>           | E2-5                                     | <b>Parking Spaces:</b>             | 55     |
|                          |  | <b>Number of Office Buildings:</b> | 1      |

## Building

|                          |                  |                             |        |
|--------------------------|------------------|-----------------------------|--------|
| <b>Building ID:</b>      | 422              | <b>GFA (sqm):</b>           | 1,704  |
| <b>Building Name:</b>    | R R Enterprises  | <b>GFA (sqft):</b>          | 18,337 |
| <b>Building Address:</b> | 2855 Speakman Dr | <b>Storeys:</b>             | 2      |
| <b>Office Type:</b>      | Secondary Office | <b>Year Built/Occupied:</b> | 2002   |



## Office Directory 2014

### Centre

|                          |   |                                    |         |
|--------------------------|---|------------------------------------|---------|
| <b>Centre ID:</b>        | 278                                     | <b>Site Area (ha):</b>             | 6.055   |
| <b>Character Area:</b>   | Airport CC                              | <b>Site Area (ac):</b>             | 14.96   |
| <b>Ward:</b>             | 3                                       | <b>Total GFA (sqm):</b>            | 26,928  |
| <b>General Location:</b> | SE corner Eglinton Ave E & Eastgate Pky | <b>Total GFA (sqft):</b>           | 289,851 |
| <b>Designation:</b>      | Mixed Use                               | <b>FSI:</b>                        | 0.44    |
| <b>Zoning:</b>           | C3-39                                   | <b>Parking Spaces:</b>             | 1,155   |
|                          |   | <b>Number of Office Buildings:</b> | 2       |

### Building

|                          |                         |                             |         |
|--------------------------|-------------------------|-----------------------------|---------|
| <b>Building ID:</b>      | 424                     | <b>GFA (sqm):</b>           | 13,464  |
| <b>Building Name:</b>    | TD Bank Financial Group | <b>GFA (sqft):</b>          | 144,925 |
| <b>Building Address:</b> | 1875 Buckhorn Gate      | <b>Storeys:</b>             | 6       |
| <b>Office Type:</b>      | Major Office            | <b>Year Built/Occupied:</b> | 2002    |



## Office Directory 2014

### Centre

|                          |   |                                    |         |
|--------------------------|---|------------------------------------|---------|
| <b>Centre ID:</b>        | 278                                     | <b>Site Area (ha):</b>             | 6.055   |
| <b>Character Area:</b>   | Airport CC                              | <b>Site Area (ac):</b>             | 14.96   |
| <b>Ward:</b>             | 3                                       | <b>Total GFA (sqm):</b>            | 26,928  |
| <b>General Location:</b> | SE corner Eglinton Ave E & Eastgate Pky | <b>Total GFA (sqft):</b>           | 289,851 |
| <b>Designation:</b>      | Mixed Use                               | <b>FSI:</b>                        | 0.44    |
| <b>Zoning:</b>           | C3-39                                   | <b>Parking Spaces:</b>             | 1,155   |
|                          |   | <b>Number of Office Buildings:</b> | 2       |

### Building

|                          |                         |                             |         |
|--------------------------|-------------------------|-----------------------------|---------|
| <b>Building ID:</b>      | 423                     | <b>GFA (sqm):</b>           | 13,464  |
| <b>Building Name:</b>    | TD Bank Financial Group | <b>GFA (sqft):</b>          | 144,925 |
| <b>Building Address:</b> | 1855 Buckhorn Gate      | <b>Storeys:</b>             | 6       |
| <b>Office Type:</b>      | Major Office            | <b>Year Built/Occupied:</b> | 2002    |



## Office Directory 2014

### Centre

|                          |   |                                    |        |
|--------------------------|---|------------------------------------|--------|
| <b>Centre ID:</b>        | 279                                     | <b>Site Area (ha):</b>             | 2.494  |
| <b>Character Area:</b>   | Gateway CC                              | <b>Site Area (ac):</b>             | 6.16   |
| <b>Ward:</b>             | 5                                       | <b>Total GFA (sqm):</b>            | 7,951  |
| <b>General Location:</b> | NE corner Ambassador Dr & Hurontario St | <b>Total GFA (sqft):</b>           | 85,580 |
| <b>Designation:</b>      | Business Employment                     | <b>FSI:</b>                        | 0.32   |
| <b>Zoning:</b>           | E2-107                                  | <b>Parking Spaces:</b>             | 295    |
|                          |   | <b>Number of Office Buildings:</b> | 1      |

### Building

|                          |                          |                             |        |
|--------------------------|--------------------------|-----------------------------|--------|
| <b>Building ID:</b>      | 425                      | <b>GFA (sqm):</b>           | 7,951  |
| <b>Building Name:</b>    | Rogers Broadcasting Ltd. | <b>GFA (sqft):</b>          | 85,580 |
| <b>Building Address:</b> | 59 Ambassador Dr         | <b>Storeys:</b>             | 2      |
| <b>Office Type:</b>      | Secondary Office         | <b>Year Built/Occupied:</b> | 1992   |



## Office Directory 2014

### Centre

|                          |   |                                    |        |
|--------------------------|---|------------------------------------|--------|
| <b>Centre ID:</b>        | 280   | <b>Site Area (ha):</b>             | 2.539  |
| <b>Character Area:</b>   | Sheridan Park CC                                | <b>Site Area (ac):</b>             | 6.27   |
| <b>Ward:</b>             | 2   | <b>Total GFA (sqm):</b>            | 5,223  |
| <b>General Location:</b> | NE corner of North Sheridan Way & Flavelle Blvd | <b>Total GFA (sqft):</b>           | 56,220 |
| <b>Designation:</b>      | Business Employment                             | <b>FSI:</b>                        | 0.21   |
| <b>Zoning:</b>           | E2-5  | <b>Parking Spaces:</b>             | 222    |
|                          |   | <b>Number of Office Buildings:</b> | 1      |

### Building

|                          |                    |                             |        |
|--------------------------|--------------------|-----------------------------|--------|
| <b>Building ID:</b>      | 426                | <b>GFA (sqm):</b>           | 5,223  |
| <b>Building Name:</b>    | Star Choice        | <b>GFA (sqft):</b>          | 56,220 |
| <b>Building Address:</b> | 2055 Flavelle Blvd | <b>Storeys:</b>             | 2      |
| <b>Office Type:</b>      | Secondary Office   | <b>Year Built/Occupied:</b> | 1964   |



## Office Directory 2014

### Centre

|                          |  |                                    |       |
|--------------------------|--|------------------------------------|-------|
| <b>Centre ID:</b>        | 281  | <b>Site Area (ha):</b>             | 0.347 |
| <b>Character Area:</b>   | Mineola NHD                                  | <b>Site Area (ac):</b>             | 0.86  |
| <b>Ward:</b>             | 1  | <b>Total GFA (sqm):</b>            | 552   |
| <b>General Location:</b> | E. side of Hurontario St., N of Mineola Road | <b>Total GFA (sqft):</b>           | 5,942 |
| <b>Designation:</b>      | Residential - Low Density I                  | <b>FSI:</b>                        | 0.16  |
| <b>Zoning:</b>           | R1-26  | <b>Parking Spaces:</b>             | 23    |
|                          |  | <b>Number of Office Buildings:</b> | 1     |

### Building

|                          |                    |                             |       |
|--------------------------|--------------------|-----------------------------|-------|
| <b>Building ID:</b>      | 428                | <b>GFA (sqm):</b>           | 552   |
| <b>Building Name:</b>    |                    | <b>GFA (sqft):</b>          | 5,942 |
| <b>Building Address:</b> | 1443 Hurontario St | <b>Storeys:</b>             | 2     |
| <b>Office Type:</b>      | Secondary Office   | <b>Year Built/Occupied:</b> | 2003  |





## Office Directory 2014

### Centre

|                          |                             |                                    |        |
|--------------------------|-----------------------------|------------------------------------|--------|
| <b>Centre ID:</b>        | 282                         | <b>Site Area (ha):</b>             | 0.923  |
| <b>Character Area:</b>   | DT Cooksville               | <b>Site Area (ac):</b>             | 2.28   |
| <b>Ward:</b>             | 7                           | <b>Total GFA (sqm):</b>            | 3,427  |
| <b>General Location:</b> | Hurontario St and Dundas St | <b>Total GFA (sqft):</b>           | 36,889 |
| <b>Designation:</b>      | Mixed Use                   | <b>FSI:</b>                        | 0.37   |
| <b>Zoning:</b>           | C4-15                       | <b>Parking Spaces:</b>             | 324    |
|                          |                             | <b>Number of Office Buildings:</b> | 1      |

### Building

|                          |                    |                             |        |
|--------------------------|--------------------|-----------------------------|--------|
| <b>Building ID:</b>      | 429                | <b>GFA (sqm):</b>           | 3,427  |
| <b>Building Name:</b>    |                    | <b>GFA (sqft):</b>          | 36,889 |
| <b>Building Address:</b> | 3024 Hurontario St | <b>Storeys:</b>             | 3      |
| <b>Office Type:</b>      | Secondary Office   | <b>Year Built/Occupied:</b> | 2003   |



## Office Directory 2014

### Centre

|                          |                                     |                                    |         |
|--------------------------|-------------------------------------|------------------------------------|---------|
| <b>Centre ID:</b>        | 283                                 | <b>Site Area (ha):</b>             | 3.833   |
| <b>Character Area:</b>   | Northeast EA (West)                 | <b>Site Area (ac):</b>             | 9.47    |
| <b>Ward:</b>             | 5                                   | <b>Total GFA (sqm):</b>            | 12,730  |
| <b>General Location:</b> | N of Matheson Blvd E, E of Dixie Rd | <b>Total GFA (sqft):</b>           | 137,019 |
| <b>Designation:</b>      | Industrial                          | <b>FSI:</b>                        | 0.33    |
| <b>Zoning:</b>           | E3                                  | <b>Parking Spaces:</b>             | 691     |
|                          |                                     | <b>Number of Office Buildings:</b> | 1       |

### Building

|                          |                      |                             |         |
|--------------------------|----------------------|-----------------------------|---------|
| <b>Building ID:</b>      | 430                  | <b>GFA (sqm):</b>           | 12,730  |
| <b>Building Name:</b>    |                      | <b>GFA (sqft):</b>          | 137,019 |
| <b>Building Address:</b> | 1980 Matheson Blvd E | <b>Storeys:</b>             | 2       |
| <b>Office Type:</b>      | Major Office         | <b>Year Built/Occupied:</b> | 2003    |



## Office Directory 2014

### Centre

|                          |                                     |                                    |        |
|--------------------------|-------------------------------------|------------------------------------|--------|
| <b>Centre ID:</b>        | 286                                 | <b>Site Area (ha):</b>             | 0.364  |
| <b>Character Area:</b>   | Gateway EA (East)                   | <b>Site Area (ac):</b>             | 0.90   |
| <b>Ward:</b>             | 5                                   | <b>Total GFA (sqm):</b>            | 2,004  |
| <b>General Location:</b> | NE corner Derry Rd E & Edwards Blvd | <b>Total GFA (sqft):</b>           | 21,565 |
| <b>Designation:</b>      | Business Employment                 | <b>FSI:</b>                        | 0.55   |
| <b>Zoning:</b>           | E2                                  | <b>Parking Spaces:</b>             | 139    |
|                          |                                     | <b>Number of Office Buildings:</b> | 1      |

### Building

|                          |                   |                             |        |
|--------------------------|-------------------|-----------------------------|--------|
| <b>Building ID:</b>      | 433               | <b>GFA (sqm):</b>           | 2,004  |
| <b>Building Name:</b>    | Monte Carlo Inn   | <b>GFA (sqft):</b>          | 21,565 |
| <b>Building Address:</b> | 7045 Edwards Blvd | <b>Storeys:</b>             | 5      |
| <b>Office Type:</b>      | Secondary Office  | <b>Year Built/Occupied:</b> | 2003   |



## Office Directory 2014

### Centre

|                          |                                |                                    |        |
|--------------------------|--------------------------------|------------------------------------|--------|
| <b>Centre ID:</b>        | 287                            | <b>Site Area (ha):</b>             | 0.948  |
| <b>Character Area:</b>   | Sheridan Park CC               | <b>Site Area (ac):</b>             | 2.34   |
| <b>Ward:</b>             | 2                              | <b>Total GFA (sqm):</b>            | 1,668  |
| <b>General Location:</b> | N of QEW, W of Erin Mills Pkwy | <b>Total GFA (sqft):</b>           | 17,959 |
| <b>Designation:</b>      | Business Employment            | <b>FSI:</b>                        | 0.18   |
| <b>Zoning:</b>           | E2-5                           | <b>Parking Spaces:</b>             | 55     |
|                          |                                | <b>Number of Office Buildings:</b> | 1      |

### Building

|                          |                     |                             |        |
|--------------------------|---------------------|-----------------------------|--------|
| <b>Building ID:</b>      | 434                 | <b>GFA (sqm):</b>           | 1,668  |
| <b>Building Name:</b>    | KMH Research Centre | <b>GFA (sqft):</b>          | 17,959 |
| <b>Building Address:</b> | 2075 Hawden Rd      | <b>Storeys:</b>             | 1      |
| <b>Office Type:</b>      | Secondary Office    | <b>Year Built/Occupied:</b> | 2003   |



## Office Directory 2014

### Centre

|                          |                               |                                    |        |
|--------------------------|-------------------------------|------------------------------------|--------|
| <b>Centre ID:</b>        | 288                           | <b>Site Area (ha):</b>             | 1.273  |
| <b>Character Area:</b>   | Meadowvale Business Park CC   | <b>Site Area (ac):</b>             | 3.15   |
| <b>Ward:</b>             | 9                             | <b>Total GFA (sqm):</b>            | 2,369  |
| <b>General Location:</b> | Meadowvale Blvd and Syntex Dr | <b>Total GFA (sqft):</b>           | 25,500 |
| <b>Designation:</b>      | Business Employment           | <b>FSI:</b>                        | 0.19   |
| <b>Zoning:</b>           | E2-1                          | <b>Parking Spaces:</b>             | 241    |
|                          |                               | <b>Number of Office Buildings:</b> | 1      |

### Building

|                          |                        |                             |        |
|--------------------------|------------------------|-----------------------------|--------|
| <b>Building ID:</b>      | 435                    | <b>GFA (sqm):</b>           | 2,369  |
| <b>Building Name:</b>    | Golder Office Building | <b>GFA (sqft):</b>          | 25,500 |
| <b>Building Address:</b> | 2180 Meadowvale Blvd   | <b>Storeys:</b>             | 2      |
| <b>Office Type:</b>      | Secondary Office       | <b>Year Built/Occupied:</b> | 1988   |



## Office Directory 2014

### Centre

|                          |   |                                    |         |
|--------------------------|---|------------------------------------|---------|
| <b>Centre ID:</b>        | 289   | <b>Site Area (ha):</b>             | 3.178   |
| <b>Character Area:</b>   | Northeast EA (West)                               | <b>Site Area (ac):</b>             | 7.85    |
| <b>Ward:</b>             | 5   | <b>Total GFA (sqm):</b>            | 10,740  |
| <b>General Location:</b> | W of Matheson Blvd extension, N of Eglinton Ave E | <b>Total GFA (sqft):</b>           | 115,607 |
| <b>Designation:</b>      | Business Employment                               | <b>FSI:</b>                        | 0.34    |
| <b>Zoning:</b>           | E2  | <b>Parking Spaces:</b>             | 409     |
|                          |   | <b>Number of Office Buildings:</b> | 2       |

### Building

|                          |                  |                             |        |
|--------------------------|------------------|-----------------------------|--------|
| <b>Building ID:</b>      | 437              | <b>GFA (sqm):</b>           | 5,370  |
| <b>Building Name:</b>    |                  | <b>GFA (sqft):</b>          | 57,803 |
| <b>Building Address:</b> | 1680 Tech Ave    | <b>Storeys:</b>             | 1      |
| <b>Office Type:</b>      | Secondary Office | <b>Year Built/Occupied:</b> | 2004   |



## Office Directory 2014

### Centre

|                          |   |                                    |         |
|--------------------------|---|------------------------------------|---------|
| <b>Centre ID:</b>        | 289   | <b>Site Area (ha):</b>             | 3.178   |
| <b>Character Area:</b>   | Northeast EA (West)                               | <b>Site Area (ac):</b>             | 7.85    |
| <b>Ward:</b>             | 5   | <b>Total GFA (sqm):</b>            | 10,740  |
| <b>General Location:</b> | W of Matheson Blvd extension, N of Eglinton Ave E | <b>Total GFA (sqft):</b>           | 115,607 |
| <b>Designation:</b>      | Business Employment                               | <b>FSI:</b>                        | 0.34    |
| <b>Zoning:</b>           | E2  | <b>Parking Spaces:</b>             | 409     |
|                          |   | <b>Number of Office Buildings:</b> | 2       |

### Building

|                          |                  |                             |        |
|--------------------------|------------------|-----------------------------|--------|
| <b>Building ID:</b>      | 436              | <b>GFA (sqm):</b>           | 5,370  |
| <b>Building Name:</b>    |                  | <b>GFA (sqft):</b>          | 57,803 |
| <b>Building Address:</b> | 1660 Tech Ave    | <b>Storeys:</b>             | 1      |
| <b>Office Type:</b>      | Secondary Office | <b>Year Built/Occupied:</b> | 2004   |



## Office Directory 2014

### Centre

|                          |                                  |                                    |       |
|--------------------------|----------------------------------|------------------------------------|-------|
| <b>Centre ID:</b>        | 290                              | <b>Site Area (ha):</b>             | 0.197 |
| <b>Character Area:</b>   | Mineola NHD                      | <b>Site Area (ac):</b>             | 0.49  |
| <b>Ward:</b>             | 1                                | <b>Total GFA (sqm):</b>            | 366   |
| <b>General Location:</b> | E side Hurontario St., S. of QEW | <b>Total GFA (sqft):</b>           | 3,936 |
| <b>Designation:</b>      | Residential - Low Density I      | <b>FSI:</b>                        | 0.19  |
| <b>Zoning:</b>           | R1-37                            | <b>Parking Spaces:</b>             | 14    |
|                          |                                  | <b>Number of Office Buildings:</b> | 1     |

### Building

|                          |                    |                             |       |
|--------------------------|--------------------|-----------------------------|-------|
| <b>Building ID:</b>      | 438                | <b>GFA (sqm):</b>           | 366   |
| <b>Building Name:</b>    |                    | <b>GFA (sqft):</b>          | 3,936 |
| <b>Building Address:</b> | 1569 Hurontario St | <b>Storeys:</b>             | 2     |
| <b>Office Type:</b>      | Secondary Office   | <b>Year Built/Occupied:</b> | 2004  |





# Office Directory 2014

## Centre

|                          |                                      |                                    |        |
|--------------------------|--------------------------------------|------------------------------------|--------|
| <b>Centre ID:</b>        | 291                                  | <b>Site Area (ha):</b>             | 1.283  |
| <b>Character Area:</b>   | Northeast EA (West)                  | <b>Site Area (ac):</b>             | 3.17   |
| <b>Ward:</b>             | 5                                    | <b>Total GFA (sqm):</b>            | 4,806  |
| <b>General Location:</b> | W of Creekbank, N of Matheson Blvd E | <b>Total GFA (sqft):</b>           | 51,729 |
| <b>Designation:</b>      | Industrial                           | <b>FSI:</b>                        | 0.37   |
| <b>Zoning:</b>           | E3                                   | <b>Parking Spaces:</b>             | 200    |
|                          |                                      | <b>Number of Office Buildings:</b> | 1      |

## Building

|                          |                   |                             |        |
|--------------------------|-------------------|-----------------------------|--------|
| <b>Building ID:</b>      | 439               | <b>GFA (sqm):</b>           | 4,806  |
| <b>Building Name:</b>    | Kellogg           | <b>GFA (sqft):</b>          | 51,729 |
| <b>Building Address:</b> | 5350 Creekbank Rd | <b>Storeys:</b>             | 2      |
| <b>Office Type:</b>      | Secondary Office  | <b>Year Built/Occupied:</b> | 2004   |



## Office Directory 2014

### Centre

|                          |   |                                    |        |
|--------------------------|---|------------------------------------|--------|
| <b>Centre ID:</b>        | 292   | <b>Site Area (ha):</b>             | 0.398  |
| <b>Character Area:</b>   | Port Credit CN                                  | <b>Site Area (ac):</b>             | 0.98   |
| <b>Ward:</b>             | 1   | <b>Total GFA (sqm):</b>            | 3,102  |
| <b>General Location:</b> | High St E & Ann St, 1 block N of Lakeshore Rd E | <b>Total GFA (sqft):</b>           | 33,390 |
| <b>Designation:</b>      | Utility   | <b>FSI:</b>                        | 0.78   |
| <b>Zoning:</b>           | U   | <b>Parking Spaces:</b>             | 40     |
|                          |   | <b>Number of Office Buildings:</b> | 1      |

### Building

|                          |                  |                             |        |
|--------------------------|------------------|-----------------------------|--------|
| <b>Building ID:</b>      | 440              | <b>GFA (sqm):</b>           | 3,102  |
| <b>Building Name:</b>    | Bell Canada      | <b>GFA (sqft):</b>          | 33,390 |
| <b>Building Address:</b> | 80 High St E     | <b>Storeys:</b>             | 2      |
| <b>Office Type:</b>      | Secondary Office | <b>Year Built/Occupied:</b> | 1982   |

PHOTO NOT  
AVAILABLE

# Office Directory 2014

## Centre

|                          |   |                                    |       |
|--------------------------|---|------------------------------------|-------|
| <b>Centre ID:</b>        | 293   | <b>Site Area (ha):</b>             | 0.126 |
| <b>Character Area:</b>   | Mineola NHD                                     | <b>Site Area (ac):</b>             | 0.31  |
| <b>Ward:</b>             | 1   | <b>Total GFA (sqm):</b>            | 399   |
| <b>General Location:</b> | W side Hurontario St., S of Indian Valley Trail | <b>Total GFA (sqft):</b>           | 4,295 |
| <b>Designation:</b>      | Residential - Low Density I                     | <b>FSI:</b>                        | 0.32  |
| <b>Zoning:</b>           | R2-42   | <b>Parking Spaces:</b>             | 13    |
|                          |   | <b>Number of Office Buildings:</b> | 1     |

## Building

|                          |                    |                             |       |
|--------------------------|--------------------|-----------------------------|-------|
| <b>Building ID:</b>      | 441                | <b>GFA (sqm):</b>           | 399   |
| <b>Building Name:</b>    |                    | <b>GFA (sqft):</b>          | 4,295 |
| <b>Building Address:</b> | 1470 Hurontario St | <b>Storeys:</b>             | 2     |
| <b>Office Type:</b>      | Secondary Office   | <b>Year Built/Occupied:</b> | 1993  |



## Office Directory 2014

### Centre

|                          |  |                                    |       |
|--------------------------|--|------------------------------------|-------|
| <b>Centre ID:</b>        | 294  | <b>Site Area (ha):</b>             | 0.156 |
| <b>Character Area:</b>   | Mineola NHD                                | <b>Site Area (ac):</b>             | 0.39  |
| <b>Ward:</b>             | 1  | <b>Total GFA (sqm):</b>            | 420   |
| <b>General Location:</b> | E side Hurontario St., S of Pinewood Trail | <b>Total GFA (sqft):</b>           | 4,521 |
| <b>Designation:</b>      | Residential - Low Density I                | <b>FSI:</b>                        | 0.27  |
| <b>Zoning:</b>           | R3-41                                      | <b>Parking Spaces:</b>             | 13    |
|                          |  | <b>Number of Office Buildings:</b> | 1     |

### Building

|                          |                            |                             |       |
|--------------------------|----------------------------|-----------------------------|-------|
| <b>Building ID:</b>      | 442                        | <b>GFA (sqm):</b>           | 420   |
| <b>Building Name:</b>    | The Plastic Surgery Clinic | <b>GFA (sqft):</b>          | 4,521 |
| <b>Building Address:</b> | 1421 Hurontario St         | <b>Storeys:</b>             | 2     |
| <b>Office Type:</b>      | Secondary Office           | <b>Year Built/Occupied:</b> | 2004  |



## Office Directory 2014

### Centre

|                          |   |                                    |       |
|--------------------------|---|------------------------------------|-------|
| <b>Centre ID:</b>        | 295   | <b>Site Area (ha):</b>             | 0.171 |
| <b>Character Area:</b>   | DT Hospital                                 | <b>Site Area (ac):</b>             | 0.42  |
| <b>Ward:</b>             | 7   | <b>Total GFA (sqm):</b>            | 664   |
| <b>General Location:</b> | W side of Hurontario St., S of Floradale Dr | <b>Total GFA (sqft):</b>           | 7,147 |
| <b>Designation:</b>      | Office                                      | <b>FSI:</b>                        | 0.39  |
| <b>Zoning:</b>           | 0   | <b>Parking Spaces:</b>             | 30    |
|                          |   | <b>Number of Office Buildings:</b> | 1     |

### Building

|                          |                             |                             |       |
|--------------------------|-----------------------------|-----------------------------|-------|
| <b>Building ID:</b>      | 443                         | <b>GFA (sqm):</b>           | 664   |
| <b>Building Name:</b>    | Global Financial Associates | <b>GFA (sqft):</b>          | 7,147 |
| <b>Building Address:</b> | 2444 Hurontario St          | <b>Storeys:</b>             | 4     |
| <b>Office Type:</b>      | Secondary Office            | <b>Year Built/Occupied:</b> | 1979  |



# Office Directory 2014

## Centre

|                          |                                      |                                    |         |
|--------------------------|--------------------------------------|------------------------------------|---------|
| <b>Centre ID:</b>        | 296                                  | <b>Site Area (ha):</b>             | 2.670   |
| <b>Character Area:</b>   | Northeast EA (West)                  | <b>Site Area (ac):</b>             | 6.60    |
| <b>Ward:</b>             | 5                                    | <b>Total GFA (sqm):</b>            | 9,440   |
| <b>General Location:</b> | ES Creekbank Rd, N of Eglinton Ave E | <b>Total GFA (sqft):</b>           | 101,611 |
| <b>Designation:</b>      | Business Employment                  | <b>FSI:</b>                        | 0.35    |
| <b>Zoning:</b>           | E2                                   | <b>Parking Spaces:</b>             | 441     |
|                          |                                      | <b>Number of Office Buildings:</b> | 1       |

## Building

|                          |                   |                             |         |
|--------------------------|-------------------|-----------------------------|---------|
| <b>Building ID:</b>      | 446               | <b>GFA (sqm):</b>           | 9,440   |
| <b>Building Name:</b>    |                   | <b>GFA (sqft):</b>          | 101,611 |
| <b>Building Address:</b> | 5110 Creekbank Rd | <b>Storeys:</b>             | 1       |
| <b>Office Type:</b>      | Secondary Office  | <b>Year Built/Occupied:</b> | 2005    |



## Office Directory 2014

### Centre

|                          |                                      |                                    |       |
|--------------------------|--------------------------------------|------------------------------------|-------|
| <b>Centre ID:</b>        | 297                                  | <b>Site Area (ha):</b>             | 0.147 |
| <b>Character Area:</b>   | Cooksville NHD (East)                | <b>Site Area (ac):</b>             | 0.36  |
| <b>Ward:</b>             | 7                                    | <b>Total GFA (sqm):</b>            | 113   |
| <b>General Location:</b> | E of Hurontario St, N of Queensway E | <b>Total GFA (sqft):</b>           | 1,216 |
| <b>Designation:</b>      | Residential - Low Density I          | <b>FSI:</b>                        | 0.08  |
| <b>Zoning:</b>           | R3                                   | <b>Parking Spaces:</b>             | 5     |
|                          |                                      | <b>Number of Office Buildings:</b> | 1     |

### Building

|                          |                  |                             |       |
|--------------------------|------------------|-----------------------------|-------|
| <b>Building ID:</b>      | 447              | <b>GFA (sqm):</b>           | 113   |
| <b>Building Name:</b>    |                  | <b>GFA (sqft):</b>          | 1,216 |
| <b>Building Address:</b> | 2326 Camilla Rd  | <b>Storeys:</b>             | 1     |
| <b>Office Type:</b>      | Secondary Office | <b>Year Built/Occupied:</b> | 2005  |



# Office Directory 2014

## Centre

|                          |                                   |                                    |       |
|--------------------------|-----------------------------------|------------------------------------|-------|
| <b>Centre ID:</b>        | 299                               | <b>Site Area (ha):</b>             | 0.192 |
| <b>Character Area:</b>   | Streetsville CN                   | <b>Site Area (ac):</b>             | 0.47  |
| <b>Ward:</b>             | 11                                | <b>Total GFA (sqm):</b>            | 514   |
| <b>General Location:</b> | SS Thomas Street, W of Queen St S | <b>Total GFA (sqft):</b>           | 5,532 |
| <b>Designation:</b>      | Mixed Use                         | <b>FSI:</b>                        | 0.27  |
| <b>Zoning:</b>           | C4                                | <b>Parking Spaces:</b>             | 5     |
|                          |                                   | <b>Number of Office Buildings:</b> | 1     |

## Building

|                          |                           |                             |       |
|--------------------------|---------------------------|-----------------------------|-------|
| <b>Building ID:</b>      | 449                       | <b>GFA (sqm):</b>           | 514   |
| <b>Building Name:</b>    | Dr. Gary Kerhoulas Office | <b>GFA (sqft):</b>          | 5,532 |
| <b>Building Address:</b> | 35 Thomas St              | <b>Storeys:</b>             | 3     |
| <b>Office Type:</b>      | Secondary Office          | <b>Year Built/Occupied:</b> | 2005  |





## Office Directory 2014

### Centre

|                          |  |                                    |        |
|--------------------------|--|------------------------------------|--------|
| <b>Centre ID:</b>        | 300  | <b>Site Area (ha):</b>             | 0.545  |
| <b>Character Area:</b>   | Meadowvale Business Park CC                    | <b>Site Area (ac):</b>             | 1.35   |
| <b>Ward:</b>             | 9  | <b>Total GFA (sqm):</b>            | 1,357  |
| <b>General Location:</b> | S of Derry Rd W, E of Canadian Pacific Railway | <b>Total GFA (sqft):</b>           | 14,610 |
| <b>Designation:</b>      | Business Employment                            | <b>FSI:</b>                        | 0.25   |
| <b>Zoning:</b>           | E2-1   | <b>Parking Spaces:</b>             | 51     |
|                          |  | <b>Number of Office Buildings:</b> | 1      |

### Building

|                          |  |                             |        |
|--------------------------|--|-----------------------------|--------|
| <b>Building ID:</b>      | 450                                    | <b>GFA (sqm):</b>           | 1,357  |
| <b>Building Name:</b>    | Christian Labour Association of Canada | <b>GFA (sqft):</b>          | 14,610 |
| <b>Building Address:</b> | 2335 Argentia Rd                       | <b>Storeys:</b>             | 1      |
| <b>Office Type:</b>      | Secondary Office                       | <b>Year Built/Occupied:</b> | 2005   |



## Office Directory 2014

### Centre

|                          |                                      |                                    |         |
|--------------------------|--------------------------------------|------------------------------------|---------|
| <b>Centre ID:</b>        | 301                                  | <b>Site Area (ha):</b>             | 5.991   |
| <b>Character Area:</b>   | Meadowvale Business Park CC          | <b>Site Area (ac):</b>             | 14.80   |
| <b>Ward:</b>             | 11                                   | <b>Total GFA (sqm):</b>            | 32,498  |
| <b>General Location:</b> | E of Mississauga Rd, S of Derry Rd W | <b>Total GFA (sqft):</b>           | 349,804 |
| <b>Designation:</b>      | Business Employment                  | <b>FSI:</b>                        | 0.54    |
| <b>Zoning:</b>           | E2-1                                 | <b>Parking Spaces:</b>             | 1,275   |
|                          |                                      | <b>Number of Office Buildings:</b> | 2       |

### Building

|                          |                   |                             |           |
|--------------------------|-------------------|-----------------------------|-----------|
| <b>Building ID:</b>      | 468               | <b>GFA (sqm):</b>           | 15,197    |
| <b>Building Name:</b>    |                   | <b>GFA (sqft):</b>          | 163,578   |
| <b>Building Address:</b> | 6897 Financial Dr | <b>Storeys:</b>             | 5         |
| <b>Office Type:</b>      | Major Office      | <b>Year Built/Occupied:</b> | 2008/2009 |



## Office Directory 2014

### Centre

|                          |                                      |                                    |         |
|--------------------------|--------------------------------------|------------------------------------|---------|
| <b>Centre ID:</b>        | 301                                  | <b>Site Area (ha):</b>             | 5.991   |
| <b>Character Area:</b>   | Meadowvale Business Park CC          | <b>Site Area (ac):</b>             | 14.80   |
| <b>Ward:</b>             | 11                                   | <b>Total GFA (sqm):</b>            | 32,498  |
| <b>General Location:</b> | E of Mississauga Rd, S of Derry Rd W | <b>Total GFA (sqft):</b>           | 349,804 |
| <b>Designation:</b>      | Business Employment                  | <b>FSI:</b>                        | 0.54    |
| <b>Zoning:</b>           | E2-1                                 | <b>Parking Spaces:</b>             | 1,275   |
|                          |                                      | <b>Number of Office Buildings:</b> | 2       |

### Building

|                          |                   |                             |           |
|--------------------------|-------------------|-----------------------------|-----------|
| <b>Building ID:</b>      | 451               | <b>GFA (sqm):</b>           | 17,301    |
| <b>Building Name:</b>    |                   | <b>GFA (sqft):</b>          | 186,226   |
| <b>Building Address:</b> | 6985 Financial Dr | <b>Storeys:</b>             | 6         |
| <b>Office Type:</b>      | Major Office      | <b>Year Built/Occupied:</b> | 2006/2007 |



# Office Directory 2014

## Centre

|                          |   |                                    |       |
|--------------------------|---|------------------------------------|-------|
| <b>Centre ID:</b>        | 302                                       | <b>Site Area (ha):</b>             | 0.168 |
| <b>Character Area:</b>   | Meadowvale Business Park CC               | <b>Site Area (ac):</b>             | 0.42  |
| <b>Ward:</b>             | 9   | <b>Total GFA (sqm):</b>            | 424   |
| <b>General Location:</b> | E of Winston Churchill Blvd, S of Hwy 401 | <b>Total GFA (sqft):</b>           | 4,567 |
| <b>Designation:</b>      | Business Employment                       | <b>FSI:</b>                        | 0.25  |
| <b>Zoning:</b>           | E1-4                                      | <b>Parking Spaces:</b>             | 13    |
|                          |   | <b>Number of Office Buildings:</b> | 1     |

## Building

|                          |                  |                             |       |
|--------------------------|------------------|-----------------------------|-------|
| <b>Building ID:</b>      | 452              | <b>GFA (sqm):</b>           | 424   |
| <b>Building Name:</b>    |                  | <b>GFA (sqft):</b>          | 4,567 |
| <b>Building Address:</b> | 2955 Argentia Rd | <b>Storeys:</b>             | 1     |
| <b>Office Type:</b>      | Secondary Office | <b>Year Built/Occupied:</b> | 2005  |



## Office Directory 2014

### Centre

|                          |  |                                    |       |
|--------------------------|--|------------------------------------|-------|
| <b>Centre ID:</b>        | 303  | <b>Site Area (ha):</b>             | 0.190 |
| <b>Character Area:</b>   | DT Hospital                                    | <b>Site Area (ac):</b>             | 0.47  |
| <b>Ward:</b>             | 7  | <b>Total GFA (sqm):</b>            | 783   |
| <b>General Location:</b> | WS Hurontario St, N of the Queen Elizabeth Way | <b>Total GFA (sqft):</b>           | 8,428 |
| <b>Designation:</b>      | Office   | <b>FSI:</b>                        | 0.41  |
| <b>Zoning:</b>           | 0  | <b>Parking Spaces:</b>             | 24    |
|                          |  | <b>Number of Office Buildings:</b> | 1     |

### Building

|                          |                    |                             |       |
|--------------------------|--------------------|-----------------------------|-------|
| <b>Building ID:</b>      | 453                | <b>GFA (sqm):</b>           | 783   |
| <b>Building Name:</b>    |                    | <b>GFA (sqft):</b>          | 8,428 |
| <b>Building Address:</b> | 2150 Hurontario St | <b>Storeys:</b>             | 2     |
| <b>Office Type:</b>      | Secondary Office   | <b>Year Built/Occupied:</b> | 2005  |



## Office Directory 2014

### Centre

|                          |                                       |                                    |         |
|--------------------------|---------------------------------------|------------------------------------|---------|
| <b>Centre ID:</b>        | 304                                   | <b>Site Area (ha):</b>             | 5.877   |
| <b>Character Area:</b>   | Gateway CC                            | <b>Site Area (ac):</b>             | 14.52   |
| <b>Ward:</b>             | 5                                     | <b>Total GFA (sqm):</b>            | 17,597  |
| <b>General Location:</b> | WS Hurontario St, S of Britannia Rd W | <b>Total GFA (sqft):</b>           | 189,414 |
| <b>Designation:</b>      | Business Employment                   | <b>FSI:</b>                        | 0.30    |
| <b>Zoning:</b>           | E1-25                                 | <b>Parking Spaces:</b>             | 1,260   |
|                          |                                       | <b>Number of Office Buildings:</b> | 1       |

### Building

|                          |                    |                             |         |
|--------------------------|--------------------|-----------------------------|---------|
| <b>Building ID:</b>      | 454                | <b>GFA (sqm):</b>           | 17,597  |
| <b>Building Name:</b>    |                    | <b>GFA (sqft):</b>          | 189,414 |
| <b>Building Address:</b> | 5900 Hurontario St | <b>Storeys:</b>             | 3       |
| <b>Office Type:</b>      | Major Office       | <b>Year Built/Occupied:</b> | 2006    |



## Office Directory 2014

### Centre

|                          |                                    |                                    |       |
|--------------------------|------------------------------------|------------------------------------|-------|
| <b>Centre ID:</b>        | 305                                | <b>Site Area (ha):</b>             | 0.215 |
| <b>Character Area:</b>   | Cooksville NHD (West)              | <b>Site Area (ac):</b>             | 0.53  |
| <b>Ward:</b>             | 7                                  | <b>Total GFA (sqm):</b>            | 178   |
| <b>General Location:</b> | NS Queensway W, W of Hurontario St | <b>Total GFA (sqft):</b>           | 1,914 |
| <b>Designation:</b>      | Residential - Low Density II       | <b>FSI:</b>                        | 0.08  |
| <b>Zoning:</b>           | R2                                 | <b>Parking Spaces:</b>             | 13    |
|                          |                                    | <b>Number of Office Buildings:</b> | 1     |

### Building

|                          |                                     |                             |           |
|--------------------------|-------------------------------------|-----------------------------|-----------|
| <b>Building ID:</b>      | 455                                 | <b>GFA (sqm):</b>           | 178       |
| <b>Building Name:</b>    | Mississauga Cosmetic Surgery Clinic | <b>GFA (sqft):</b>          | 1,914     |
| <b>Building Address:</b> | 247 Queensway W                     | <b>Storeys:</b>             | 1         |
| <b>Office Type:</b>      | Secondary Office                    | <b>Year Built/Occupied:</b> | 2000/2007 |



## Office Directory 2014

### Centre

|                          |   |                                    |       |
|--------------------------|---|------------------------------------|-------|
| <b>Centre ID:</b>        | 306                                     | <b>Site Area (ha):</b>             | 0.204 |
| <b>Character Area:</b>   | Mineola NHD                             | <b>Site Area (ac):</b>             | 0.50  |
| <b>Ward:</b>             | 1                                       | <b>Total GFA (sqm):</b>            | 416   |
| <b>General Location:</b> | WS Hurontario St, S of Indian Valley Tr | <b>Total GFA (sqft):</b>           | 4,476 |
| <b>Designation:</b>      | Residential - Low Density I             | <b>FSI:</b>                        | 0.20  |
| <b>Zoning:</b>           | R2-44                                   | <b>Parking Spaces:</b>             | 13    |
|                          |   | <b>Number of Office Buildings:</b> | 1     |

### Building

|                          |                    |                             |           |
|--------------------------|--------------------|-----------------------------|-----------|
| <b>Building ID:</b>      | 456                | <b>GFA (sqm):</b>           | 416       |
| <b>Building Name:</b>    |                    | <b>GFA (sqft):</b>          | 4,476     |
| <b>Building Address:</b> | 1440 Hurontario St | <b>Storeys:</b>             | 2         |
| <b>Office Type:</b>      | Secondary Office   | <b>Year Built/Occupied:</b> | 2006/2007 |





## Office Directory 2014

### Centre

|                          |                               |                                    |       |
|--------------------------|-------------------------------|------------------------------------|-------|
| <b>Centre ID:</b>        | 307                           | <b>Site Area (ha):</b>             | 0.135 |
| <b>Character Area:</b>   | Northeast EA (West)           | <b>Site Area (ac):</b>             | 0.33  |
| <b>Ward:</b>             | 5                             | <b>Total GFA (sqm):</b>            | 265   |
| <b>General Location:</b> | SS Derry Rd E, E of Tomken Rd | <b>Total GFA (sqft):</b>           | 2,852 |
| <b>Designation:</b>      | Business Employment           | <b>FSI:</b>                        | 0.20  |
| <b>Zoning:</b>           | D                             | <b>Parking Spaces:</b>             | 9     |
|                          |                               | <b>Number of Office Buildings:</b> | 1     |

### Building

|                          |                  |                             |           |
|--------------------------|------------------|-----------------------------|-----------|
| <b>Building ID:</b>      | 457              | <b>GFA (sqm):</b>           | 265       |
| <b>Building Name:</b>    | Mann Law Office  | <b>GFA (sqft):</b>          | 2,852     |
| <b>Building Address:</b> | 920 Derry Rd E   | <b>Storeys:</b>             | 1         |
| <b>Office Type:</b>      | Secondary Office | <b>Year Built/Occupied:</b> | 2003/2007 |



## Office Directory 2014

### Centre

|                          |                                   |                                    |         |
|--------------------------|-----------------------------------|------------------------------------|---------|
| <b>Centre ID:</b>        | 308                               | <b>Site Area (ha):</b>             | 1.555   |
| <b>Character Area:</b>   | Airport CC                        | <b>Site Area (ac):</b>             | 3.84    |
| <b>Ward:</b>             | 5                                 | <b>Total GFA (sqm):</b>            | 10,862  |
| <b>General Location:</b> | SS Explorer Dr, W of Satellite Dr | <b>Total GFA (sqft):</b>           | 116,921 |
| <b>Designation:</b>      | Business Employment               | <b>FSI:</b>                        | 0.70    |
| <b>Zoning:</b>           | E1                                | <b>Parking Spaces:</b>             | 408     |
|                          |                                   | <b>Number of Office Buildings:</b> | 1       |

### Building

|                          |                  |                             |         |
|--------------------------|------------------|-----------------------------|---------|
| <b>Building ID:</b>      | 458              | <b>GFA (sqm):</b>           | 10,862  |
| <b>Building Name:</b>    |                  | <b>GFA (sqft):</b>          | 116,921 |
| <b>Building Address:</b> | 5750 Explorer Dr | <b>Storeys:</b>             | 5       |
| <b>Office Type:</b>      | Major Office     | <b>Year Built/Occupied:</b> | 2007    |



## Office Directory 2014

### Centre

|                          |                                  |                                    |        |
|--------------------------|----------------------------------|------------------------------------|--------|
| <b>Centre ID:</b>        | 309                              | <b>Site Area (ha):</b>             | 1.208  |
| <b>Character Area:</b>   | Gateway EA (West)                | <b>Site Area (ac):</b>             | 2.99   |
| <b>Ward:</b>             | 5                                | <b>Total GFA (sqm):</b>            | 5,600  |
| <b>General Location:</b> | WS Derrycrest Dr, Nof Derry Rd W | <b>Total GFA (sqft):</b>           | 60,277 |
| <b>Designation:</b>      | Business Employment              | <b>FSI:</b>                        | 0.46   |
| <b>Zoning:</b>           | E2-78                            | <b>Parking Spaces:</b>             | 208    |
|                          |                                  | <b>Number of Office Buildings:</b> | 1      |

### Building

|                          |                    |                             |           |
|--------------------------|--------------------|-----------------------------|-----------|
| <b>Building ID:</b>      | 459                | <b>GFA (sqm):</b>           | 5,600     |
| <b>Building Name:</b>    |                    | <b>GFA (sqft):</b>          | 60,277    |
| <b>Building Address:</b> | 7150 Derrycrest Dr | <b>Storeys:</b>             | 3         |
| <b>Office Type:</b>      | Secondary Office   | <b>Year Built/Occupied:</b> | 2008/2009 |



# Office Directory 2014

## Centre

|                          |                                      |                                    |        |
|--------------------------|--------------------------------------|------------------------------------|--------|
| <b>Centre ID:</b>        | 310                                  | <b>Site Area (ha):</b>             | 0.153  |
| <b>Character Area:</b>   | Streetsville CN                      | <b>Site Area (ac):</b>             | 0.38   |
| <b>Ward:</b>             | 11                                   | <b>Total GFA (sqm):</b>            | 1,220  |
| <b>General Location:</b> | SE corner Tannery St and Broadway St | <b>Total GFA (sqft):</b>           | 13,130 |
| <b>Designation:</b>      | Mixed Use                            | <b>FSI:</b>                        | 0.80   |
| <b>Zoning:</b>           | C4                                   | <b>Parking Spaces:</b>             | 33     |
|                          |                                      | <b>Number of Office Buildings:</b> | 1      |

## Building

|                          |                  |                             |        |
|--------------------------|------------------|-----------------------------|--------|
| <b>Building ID:</b>      | 460              | <b>GFA (sqm):</b>           | 1,220  |
| <b>Building Name:</b>    |                  | <b>GFA (sqft):</b>          | 13,130 |
| <b>Building Address:</b> | 29 Tannery St    | <b>Storeys:</b>             | 3      |
| <b>Office Type:</b>      | Secondary Office | <b>Year Built/Occupied:</b> | 2008   |



## Office Directory 2014

### Centre

|                          |                                    |                                    |         |
|--------------------------|------------------------------------|------------------------------------|---------|
| <b>Centre ID:</b>        | 311                                | <b>Site Area (ha):</b>             | 4.168   |
| <b>Character Area:</b>   | Meadowvale Business Park CC        | <b>Site Area (ac):</b>             | 10.30   |
| <b>Ward:</b>             | 9                                  | <b>Total GFA (sqm):</b>            | 22,330  |
| <b>General Location:</b> | SS Derry Rd W, W of Mississauga Rd | <b>Total GFA (sqft):</b>           | 240,354 |
| <b>Designation:</b>      | Business Employment                | <b>FSI:</b>                        | 0.54    |
| <b>Zoning:</b>           | E2-1                               | <b>Parking Spaces:</b>             | 774     |
|                          |                                    | <b>Number of Office Buildings:</b> | 2       |

### Building

|                          |                 |                             |           |
|--------------------------|-----------------|-----------------------------|-----------|
| <b>Building ID:</b>      | 464             | <b>GFA (sqm):</b>           | 12,036    |
| <b>Building Name:</b>    |                 | <b>GFA (sqft):</b>          | 129,558   |
| <b>Building Address:</b> | 2050 Derry Rd W | <b>Storeys:</b>             | 4         |
| <b>Office Type:</b>      | Major Office    | <b>Year Built/Occupied:</b> | 2008/2009 |



## Office Directory 2014

### Centre

|                          |                                    |                                    |         |
|--------------------------|------------------------------------|------------------------------------|---------|
| <b>Centre ID:</b>        | 311                                | <b>Site Area (ha):</b>             | 4.168   |
| <b>Character Area:</b>   | Meadowvale Business Park CC        | <b>Site Area (ac):</b>             | 10.30   |
| <b>Ward:</b>             | 9                                  | <b>Total GFA (sqm):</b>            | 22,330  |
| <b>General Location:</b> | SS Derry Rd W, W of Mississauga Rd | <b>Total GFA (sqft):</b>           | 240,354 |
| <b>Designation:</b>      | Business Employment                | <b>FSI:</b>                        | 0.54    |
| <b>Zoning:</b>           | E2-1                               | <b>Parking Spaces:</b>             | 774     |
|                          |                                    | <b>Number of Office Buildings:</b> | 2       |

### Building

|                          |                 |                             |           |
|--------------------------|-----------------|-----------------------------|-----------|
| <b>Building ID:</b>      | 461             | <b>GFA (sqm):</b>           | 10,293    |
| <b>Building Name:</b>    |                 | <b>GFA (sqft):</b>          | 110,796   |
| <b>Building Address:</b> | 2100 Derry Rd W | <b>Storeys:</b>             | 4         |
| <b>Office Type:</b>      | Major Office    | <b>Year Built/Occupied:</b> | 2008/2009 |



## Office Directory 2014

### Centre

|                          |   |                                    |        |
|--------------------------|---|------------------------------------|--------|
| <b>Centre ID:</b>        | 312                                       | <b>Site Area (ha):</b>             | 1.900  |
| <b>Character Area:</b>   | Gateway CC                                | <b>Site Area (ac):</b>             | 4.69   |
| <b>Ward:</b>             | 5   | <b>Total GFA (sqm):</b>            | 6,570  |
| <b>General Location:</b> | NE corner Courtneypark Dr W and Maritz Dr | <b>Total GFA (sqft):</b>           | 70,723 |
| <b>Designation:</b>      | Business Employment                       | <b>FSI:</b>                        | 0.35   |
| <b>Zoning:</b>           | E1-17                                     | <b>Parking Spaces:</b>             | 288    |
|                          |   | <b>Number of Office Buildings:</b> | 1      |

### Building

|                          |                            |                             |           |
|--------------------------|----------------------------|-----------------------------|-----------|
| <b>Building ID:</b>      | 462                        | <b>GFA (sqm):</b>           | 6,570     |
| <b>Building Name:</b>    | Mississauga Gateway Centre | <b>GFA (sqft):</b>          | 70,723    |
| <b>Building Address:</b> | 75 Courtneypark Dr W       | <b>Storeys:</b>             | 1         |
| <b>Office Type:</b>      | Secondary Office           | <b>Year Built/Occupied:</b> | 2008/2009 |



## Office Directory 2014

### Centre

|                          |                                 |                                    |         |
|--------------------------|---------------------------------|------------------------------------|---------|
| <b>Centre ID:</b>        | 313                             | <b>Site Area (ha):</b>             | 3.385   |
| <b>Character Area:</b>   | Meadowvale Business Park CC     | <b>Site Area (ac):</b>             | 8.37    |
| <b>Ward:</b>             | 9                               | <b>Total GFA (sqm):</b>            | 27,838  |
| <b>General Location:</b> | ES Argentia Rd, S of Derry Rd W | <b>Total GFA (sqft):</b>           | 299,642 |
| <b>Designation:</b>      | Business Employment             | <b>FSI:</b>                        | 0.82    |
| <b>Zoning:</b>           | E2-24                           | <b>Parking Spaces:</b>             | 922     |
|                          |                                 | <b>Number of Office Buildings:</b> | 1       |

### Building

|                          |                                   |                             |           |
|--------------------------|-----------------------------------|-----------------------------|-----------|
| <b>Building ID:</b>      | 463                               | <b>GFA (sqm):</b>           | 27,838    |
| <b>Building Name:</b>    | First Meadowvale Corporate Centre | <b>GFA (sqft):</b>          | 299,642   |
| <b>Building Address:</b> | 2465 Argentia Rd                  | <b>Storeys:</b>             | 10        |
| <b>Office Type:</b>      | Major Office                      | <b>Year Built/Occupied:</b> | 2008/2009 |





## Office Directory 2014

### Centre

|                          |                                       |                                    |         |
|--------------------------|---------------------------------------|------------------------------------|---------|
| <b>Centre ID:</b>        | 314                                   | <b>Site Area (ha):</b>             | 1.432   |
| <b>Character Area:</b>   | Meadowvale Business Park CC           | <b>Site Area (ac):</b>             | 3.54    |
| <b>Ward:</b>             | 9                                     | <b>Total GFA (sqm):</b>            | 10,489  |
| <b>General Location:</b> | W of Mississauga Rd, N of Argentia Rd | <b>Total GFA (sqft):</b>           | 112,905 |
| <b>Designation:</b>      | Business Employment                   | <b>FSI:</b>                        | 0.73    |
| <b>Zoning:</b>           | E2-1                                  | <b>Parking Spaces:</b>             | 356     |
|                          |                                       | <b>Number of Office Buildings:</b> | 1       |

### Building

|                          |                  |                             |           |
|--------------------------|------------------|-----------------------------|-----------|
| <b>Building ID:</b>      | 465              | <b>GFA (sqm):</b>           | 10,489    |
| <b>Building Name:</b>    |                  | <b>GFA (sqft):</b>          | 112,905   |
| <b>Building Address:</b> | 6750 Century Ave | <b>Storeys:</b>             | 4         |
| <b>Office Type:</b>      | Major Office     | <b>Year Built/Occupied:</b> | 2008/2009 |



## Office Directory 2014

### Centre

|                          |                                     |                                    |        |
|--------------------------|-------------------------------------|------------------------------------|--------|
| <b>Centre ID:</b>        | 315                                 | <b>Site Area (ha):</b>             | 1.983  |
| <b>Character Area:</b>   | Meadowvale Business Park CC         | <b>Site Area (ac):</b>             | 4.90   |
| <b>Ward:</b>             | 11                                  | <b>Total GFA (sqm):</b>            | 6,825  |
| <b>General Location:</b> | SS Financial Dr, W of Creditview Rd | <b>Total GFA (sqft):</b>           | 73,464 |
| <b>Designation:</b>      | Business Employment                 | <b>FSI:</b>                        | 0.34   |
| <b>Zoning:</b>           | E2-24                               | <b>Parking Spaces:</b>             | 339    |
|                          |                                     | <b>Number of Office Buildings:</b> | 1      |

### Building

|                          |                                 |                             |           |
|--------------------------|---------------------------------|-----------------------------|-----------|
| <b>Building ID:</b>      | 466                             | <b>GFA (sqm):</b>           | 6,825     |
| <b>Building Name:</b>    | Financial Drive Office Building | <b>GFA (sqft):</b>          | 73,464    |
| <b>Building Address:</b> | 6696 Financial Dr               | <b>Storeys:</b>             | 1         |
| <b>Office Type:</b>      | Secondary Office                | <b>Year Built/Occupied:</b> | 2008/2009 |



## Office Directory 2014

### Centre

|                          |                                      |                                    |         |
|--------------------------|--------------------------------------|------------------------------------|---------|
| <b>Centre ID:</b>        | 316                                  | <b>Site Area (ha):</b>             | 2.182   |
| <b>Character Area:</b>   | Meadowvale Business Park CC          | <b>Site Area (ac):</b>             | 5.39    |
| <b>Ward:</b>             | 11                                   | <b>Total GFA (sqm):</b>            | 12,847  |
| <b>General Location:</b> | E of Mississauga Rd, S of Derry Rd W | <b>Total GFA (sqft):</b>           | 138,283 |
| <b>Designation:</b>      | Business Employment                  | <b>FSI:</b>                        | 0.59    |
| <b>Zoning:</b>           | E2-1                                 | <b>Parking Spaces:</b>             | 505     |
|                          |                                      | <b>Number of Office Buildings:</b> | 1       |

### Building

|                          |                   |                             |           |
|--------------------------|-------------------|-----------------------------|-----------|
| <b>Building ID:</b>      | 469               | <b>GFA (sqm):</b>           | 12,847    |
| <b>Building Name:</b>    |                   | <b>GFA (sqft):</b>          | 138,283   |
| <b>Building Address:</b> | 6775 Financial Dr | <b>Storeys:</b>             | 5         |
| <b>Office Type:</b>      | Major Office      | <b>Year Built/Occupied:</b> | 2008/2009 |



## Office Directory 2014

### Centre

|                          |                                       |                                    |         |
|--------------------------|---------------------------------------|------------------------------------|---------|
| <b>Centre ID:</b>        | 317                                   | <b>Site Area (ha):</b>             | 7.672   |
| <b>Character Area:</b>   | Airport CC                            | <b>Site Area (ac):</b>             | 18.96   |
| <b>Ward:</b>             | 3                                     | <b>Total GFA (sqm):</b>            | 30,856  |
| <b>General Location:</b> | SE corner Tahoe Blvd and Eastgate Pky | <b>Total GFA (sqft):</b>           | 332,131 |
| <b>Designation:</b>      | Business Employment                   | <b>FSI:</b>                        | 0.40    |
| <b>Zoning:</b>           | E2-40                                 | <b>Parking Spaces:</b>             | 1,314   |
|                          |                                       | <b>Number of Office Buildings:</b> | 2       |

### Building

|                          |                 |                             |           |
|--------------------------|-----------------|-----------------------------|-----------|
| <b>Building ID:</b>      | 470             | <b>GFA (sqm):</b>           | 16,807    |
| <b>Building Name:</b>    | RIM Mississauga | <b>GFA (sqft):</b>          | 180,909   |
| <b>Building Address:</b> | 4701 Tahoe Blvd | <b>Storeys:</b>             | 6         |
| <b>Office Type:</b>      | Major Office    | <b>Year Built/Occupied:</b> | 2007/2008 |



## Office Directory 2014

### Centre

|                          |                                       |                                    |         |
|--------------------------|---------------------------------------|------------------------------------|---------|
| <b>Centre ID:</b>        | 317                                   | <b>Site Area (ha):</b>             | 7.672   |
| <b>Character Area:</b>   | Airport CC                            | <b>Site Area (ac):</b>             | 18.96   |
| <b>Ward:</b>             | 3                                     | <b>Total GFA (sqm):</b>            | 30,856  |
| <b>General Location:</b> | SE corner Tahoe Blvd and Eastgate Pky | <b>Total GFA (sqft):</b>           | 332,131 |
| <b>Designation:</b>      | Business Employment                   | <b>FSI:</b>                        | 0.40    |
| <b>Zoning:</b>           | E2-40                                 | <b>Parking Spaces:</b>             | 1,314   |
|                          |                                       | <b>Number of Office Buildings:</b> | 2       |

### Building

|                          |                 |                             |           |
|--------------------------|-----------------|-----------------------------|-----------|
| <b>Building ID:</b>      | 471             | <b>GFA (sqm):</b>           | 14,049    |
| <b>Building Name:</b>    | RIM Mississauga | <b>GFA (sqft):</b>          | 151,222   |
| <b>Building Address:</b> | 4715 Tahoe Blvd | <b>Storeys:</b>             | 6         |
| <b>Office Type:</b>      | Major Office    | <b>Year Built/Occupied:</b> | 2008/2009 |



# Office Directory 2014

## Centre

|                          |   |                                    |        |
|--------------------------|---|------------------------------------|--------|
| <b>Centre ID:</b>        | 318   | <b>Site Area (ha):</b>             | 0.924  |
| <b>Character Area:</b>   | Gateway EA (East)                           | <b>Site Area (ac):</b>             | 2.28   |
| <b>Ward:</b>             | 5   | <b>Total GFA (sqm):</b>            | 5,000  |
| <b>General Location:</b> | SW corner Courtney Park Dr E and Kennedy Rd | <b>Total GFA (sqft):</b>           | 53,820 |
| <b>Designation:</b>      | Business Employment                         | <b>FSI:</b>                        | 0.54   |
| <b>Zoning:</b>           | E2  | <b>Parking Spaces:</b>             | 160    |
|                          |   | <b>Number of Office Buildings:</b> | 1      |

## Building

|                          |                        |                             |        |
|--------------------------|------------------------|-----------------------------|--------|
| <b>Building ID:</b>      | 472                    | <b>GFA (sqm):</b>           | 5,000  |
| <b>Building Name:</b>    |                        | <b>GFA (sqft):</b>          | 53,820 |
| <b>Building Address:</b> | 430 Courtney Park Dr E | <b>Storeys:</b>             | 3      |
| <b>Office Type:</b>      | Secondary Office       | <b>Year Built/Occupied:</b> | 2009   |



## Office Directory 2014

### Centre

|                          |  |                                    |        |
|--------------------------|--|------------------------------------|--------|
| <b>Centre ID:</b>        | 320                                    | <b>Site Area (ha):</b>             | 6.660  |
| <b>Character Area:</b>   | Meadowvale Village NHD                 | <b>Site Area (ac):</b>             | 16.46  |
| <b>Ward:</b>             | 11                                     | <b>Total GFA (sqm):</b>            | 3,630  |
| <b>General Location:</b> | NS Old Derry Rd, W of Second Line West | <b>Total GFA (sqft):</b>           | 39,071 |
| <b>Designation:</b>      | Parkway Belt West                      | <b>FSI:</b>                        | 0.05   |
| <b>Zoning:</b>           | PB1-9                                  | <b>Parking Spaces:</b>             | 130    |
|                          |  | <b>Number of Office Buildings:</b> | 1      |

### Building

|                          |   |                             |           |
|--------------------------|---|-----------------------------|-----------|
| <b>Building ID:</b>      | 474   | <b>GFA (sqm):</b>           | 3,630     |
| <b>Building Name:</b>    | Credit Valley Conservation Authority Office | <b>GFA (sqft):</b>          | 39,071    |
| <b>Building Address:</b> | 1255 Old Derry Rd W                         | <b>Storeys:</b>             | 3         |
| <b>Office Type:</b>      | Secondary Office                            | <b>Year Built/Occupied:</b> | 1838/2010 |



## Office Directory 2014

### Centre

|                          |                                   |                                    |         |
|--------------------------|-----------------------------------|------------------------------------|---------|
| <b>Centre ID:</b>        | 321                               | <b>Site Area (ha):</b>             | 5.759   |
| <b>Character Area:</b>   | Gateway CC                        | <b>Site Area (ac):</b>             | 14.23   |
| <b>Ward:</b>             | 5                                 | <b>Total GFA (sqm):</b>            | 21,666  |
| <b>General Location:</b> | WS Hurontario St, N of Derry Rd W | <b>Total GFA (sqft):</b>           | 233,215 |
| <b>Designation:</b>      | Business Employment               | <b>FSI:</b>                        | 0.38    |
| <b>Zoning:</b>           | E2-78                             | <b>Parking Spaces:</b>             | 1,313   |
|                          |                                   | <b>Number of Office Buildings:</b> | 1       |

### Building

|                          |                    |                             |         |
|--------------------------|--------------------|-----------------------------|---------|
| <b>Building ID:</b>      | 476                | <b>GFA (sqm):</b>           | 21,666  |
| <b>Building Name:</b>    |                    | <b>GFA (sqft):</b>          | 233,215 |
| <b>Building Address:</b> | 7120 Hurontario St | <b>Storeys:</b>             | 8       |
| <b>Office Type:</b>      | Major Office       | <b>Year Built/Occupied:</b> | 2008    |





## Office Directory 2014

### Centre

|                          |   |                                    |         |
|--------------------------|---|------------------------------------|---------|
| <b>Centre ID:</b>        | 322   | <b>Site Area (ha):</b>             | 4.232   |
| <b>Character Area:</b>   | Gateway CC                                    | <b>Site Area (ac):</b>             | 10.46   |
| <b>Ward:</b>             | 5   | <b>Total GFA (sqm):</b>            | 14,749  |
| <b>General Location:</b> | SW corner Courtneypark Dr W and Hurontario St | <b>Total GFA (sqft):</b>           | 158,754 |
| <b>Designation:</b>      | Business Employment                           | <b>FSI:</b>                        | 0.35    |
| <b>Zoning:</b>           | E1-2  | <b>Parking Spaces:</b>             | 628     |
|                          |   | <b>Number of Office Buildings:</b> | 2       |

### Building

|                          |                            |                             |        |
|--------------------------|----------------------------|-----------------------------|--------|
| <b>Building ID:</b>      | 477                        | <b>GFA (sqm):</b>           | 7,745  |
| <b>Building Name:</b>    | Mississauga Gateway Centre | <b>GFA (sqft):</b>          | 83,371 |
| <b>Building Address:</b> | 60 Courtneypark Dr W       | <b>Storeys:</b>             | 1      |
| <b>Office Type:</b>      | Secondary Office           | <b>Year Built/Occupied:</b> | 2008   |



## Office Directory 2014

### Centre

|                          |  |                                    |         |
|--------------------------|--|------------------------------------|---------|
| <b>Centre ID:</b>        | 322  | <b>Site Area (ha):</b>             | 4.232   |
| <b>Character Area:</b>   | Gateway CC                                     | <b>Site Area (ac):</b>             | 10.46   |
| <b>Ward:</b>             | 5  | <b>Total GFA (sqm):</b>            | 14,749  |
| <b>General Location:</b> | SW corner Courtney Park Dr W and Hurontario St | <b>Total GFA (sqft):</b>           | 158,754 |
| <b>Designation:</b>      | Business Employment                            | <b>FSI:</b>                        | 0.35    |
| <b>Zoning:</b>           | E1-2   | <b>Parking Spaces:</b>             | 628     |
|                          |  | <b>Number of Office Buildings:</b> | 2       |

### Building

|                          |                            |                             |        |
|--------------------------|----------------------------|-----------------------------|--------|
| <b>Building ID:</b>      | 478                        | <b>GFA (sqm):</b>           | 7,003  |
| <b>Building Name:</b>    | Mississauga Gateway Centre | <b>GFA (sqft):</b>          | 75,383 |
| <b>Building Address:</b> | 80 Courtney Park Dr W      | <b>Storeys:</b>             | 1      |
| <b>Office Type:</b>      | Secondary Office           | <b>Year Built/Occupied:</b> | 2008   |



## Office Directory 2014

### Centre

|                          |  |                                    |        |
|--------------------------|--|------------------------------------|--------|
| <b>Centre ID:</b>        | 323  | <b>Site Area (ha):</b>             | 1.159  |
| <b>Character Area:</b>   | Gateway CC                                   | <b>Site Area (ac):</b>             | 2.86   |
| <b>Ward:</b>             | 5  | <b>Total GFA (sqm):</b>            | 5,482  |
| <b>General Location:</b> | NE corner Courtnepark Dr E and Hurontario St | <b>Total GFA (sqft):</b>           | 59,008 |
| <b>Designation:</b>      | Business Employment                          | <b>FSI:</b>                        | 0.47   |
| <b>Zoning:</b>           | E1-14  | <b>Parking Spaces:</b>             | 213    |
|                          |  | <b>Number of Office Buildings:</b> | 1      |

### Building

|                          |                    |                             |        |
|--------------------------|--------------------|-----------------------------|--------|
| <b>Building ID:</b>      | 479                | <b>GFA (sqm):</b>           | 5,482  |
| <b>Building Name:</b>    |                    | <b>GFA (sqft):</b>          | 59,008 |
| <b>Building Address:</b> | 6605 Hurontario St | <b>Storeys:</b>             | 6      |
| <b>Office Type:</b>      | Secondary Office   | <b>Year Built/Occupied:</b> | 2007   |



## Office Directory 2014

### Centre

|                          |                                  |                                    |       |
|--------------------------|----------------------------------|------------------------------------|-------|
| <b>Centre ID:</b>        | 324                              | <b>Site Area (ha):</b>             | 0.088 |
| <b>Character Area:</b>   | Streetsville CN                  | <b>Site Area (ac):</b>             | 0.22  |
| <b>Ward:</b>             | 11                               | <b>Total GFA (sqm):</b>            | 464   |
| <b>General Location:</b> | ES Queen St S, S of Ontario St E | <b>Total GFA (sqft):</b>           | 4,999 |
| <b>Designation:</b>      | Mixed Use                        | <b>FSI:</b>                        | 0.53  |
| <b>Zoning:</b>           | C4                               | <b>Parking Spaces:</b>             | 11    |
|                          |                                  | <b>Number of Office Buildings:</b> | 1     |

### Building

|                          |                  |                             |           |
|--------------------------|------------------|-----------------------------|-----------|
| <b>Building ID:</b>      | 481              | <b>GFA (sqm):</b>           | 464       |
| <b>Building Name:</b>    |                  | <b>GFA (sqft):</b>          | 4,999     |
| <b>Building Address:</b> | 95 Queen St S    | <b>Storeys:</b>             | 3         |
| <b>Office Type:</b>      | Secondary Office | <b>Year Built/Occupied:</b> | 1929/2011 |



# Office Directory 2014

## Centre

|                          |                                      |                                    |        |
|--------------------------|--------------------------------------|------------------------------------|--------|
| <b>Centre ID:</b>        | 325                                  | <b>Site Area (ha):</b>             | 0.145  |
| <b>Character Area:</b>   | Streetsville CN                      | <b>Site Area (ac):</b>             | 0.36   |
| <b>Ward:</b>             | 11                                   | <b>Total GFA (sqm):</b>            | 1,081  |
| <b>General Location:</b> | SW corner Queen St S and Caroline St | <b>Total GFA (sqft):</b>           | 11,638 |
| <b>Designation:</b>      | Mixed Use                            | <b>FSI:</b>                        | 0.74   |
| <b>Zoning:</b>           | C4-53                                | <b>Parking Spaces:</b>             | 22     |
|                          |                                      | <b>Number of Office Buildings:</b> | 1      |

## Building

|                          |                  |                             |        |
|--------------------------|------------------|-----------------------------|--------|
| <b>Building ID:</b>      | 483              | <b>GFA (sqm):</b>           | 1,081  |
| <b>Building Name:</b>    |                  | <b>GFA (sqft):</b>          | 11,638 |
| <b>Building Address:</b> | 100 Queen St S   | <b>Storeys:</b>             | 2      |
| <b>Office Type:</b>      | Secondary Office | <b>Year Built/Occupied:</b> | 2009   |



## Office Directory 2014

### Centre

|                          |                                     |                                    |       |
|--------------------------|-------------------------------------|------------------------------------|-------|
| <b>Centre ID:</b>        | 326                                 | <b>Site Area (ha):</b>             | 0.637 |
| <b>Character Area:</b>   | Airport CC                          | <b>Site Area (ac):</b>             | 1.57  |
| <b>Ward:</b>             | 5                                   | <b>Total GFA (sqm):</b>            | 731   |
| <b>General Location:</b> | NS Matheson Blvd E, W of Shuttle Dr | <b>Total GFA (sqft):</b>           | 7,866 |
| <b>Designation:</b>      | Business Employment                 | <b>FSI:</b>                        | 0.11  |
| <b>Zoning:</b>           | E1                                  | <b>Parking Spaces:</b>             | 31    |
|                          |                                     | <b>Number of Office Buildings:</b> | 1     |

### Building

|                          |                      |                             |       |
|--------------------------|----------------------|-----------------------------|-------|
| <b>Building ID:</b>      | 484                  | <b>GFA (sqm):</b>           | 731   |
| <b>Building Name:</b>    | Maersk Canada        | <b>GFA (sqft):</b>          | 7,866 |
| <b>Building Address:</b> | 2576 Matheson Blvd E | <b>Storeys:</b>             | 1     |
| <b>Office Type:</b>      | Secondary Office     | <b>Year Built/Occupied:</b> | 1999  |



## Office Directory 2014

### Centre

|                          |  |                                    |        |
|--------------------------|--|------------------------------------|--------|
| <b>Centre ID:</b>        | 327                                    | <b>Site Area (ha):</b>             | 0.404  |
| <b>Character Area:</b>   | Airport CC                             | <b>Site Area (ac):</b>             | 1.00   |
| <b>Ward:</b>             | 5                                      | <b>Total GFA (sqm):</b>            | 1,028  |
| <b>General Location:</b> | NE corner Satellite Dr and Skymark Ave | <b>Total GFA (sqft):</b>           | 11,070 |
| <b>Designation:</b>      | Business Employment                    | <b>FSI:</b>                        | 0.25   |
| <b>Zoning:</b>           | E1-19                                  | <b>Parking Spaces:</b>             | 41     |
|                          |  | <b>Number of Office Buildings:</b> | 1      |

### Building

|                          |                         |                             |        |
|--------------------------|-------------------------|-----------------------------|--------|
| <b>Building ID:</b>      | 485                     | <b>GFA (sqm):</b>           | 1,028  |
| <b>Building Name:</b>    | Snap-On Tools of Canada | <b>GFA (sqft):</b>          | 11,070 |
| <b>Building Address:</b> | 2325 Skymark Ave        | <b>Storeys:</b>             | 1      |
| <b>Office Type:</b>      | Secondary Office        | <b>Year Built/Occupied:</b> | 1989   |



## Office Directory 2014

### Centre

|                          |                                 |                                    |       |
|--------------------------|---------------------------------|------------------------------------|-------|
| <b>Centre ID:</b>        | 329                             | <b>Site Area (ha):</b>             | 0.094 |
| <b>Character Area:</b>   | Applewood NHD                   | <b>Site Area (ac):</b>             | 0.23  |
| <b>Ward:</b>             | 3                               | <b>Total GFA (sqm):</b>            | 214   |
| <b>General Location:</b> | NS Dundas St E, E of Cawthra Rd | <b>Total GFA (sqft):</b>           | 2,303 |
| <b>Designation:</b>      | Office                          | <b>FSI:</b>                        | 0.23  |
| <b>Zoning:</b>           | 0                               | <b>Parking Spaces:</b>             | 12    |
|                          |                                 | <b>Number of Office Buildings:</b> | 1     |

### Building

|                          |                  |                             |               |
|--------------------------|------------------|-----------------------------|---------------|
| <b>Building ID:</b>      | 487              | <b>GFA (sqm):</b>           | 214           |
| <b>Building Name:</b>    |                  | <b>GFA (sqft):</b>          | 2,303         |
| <b>Building Address:</b> | 775 Dundas St E  | <b>Storeys:</b>             | 2             |
| <b>Office Type:</b>      | Secondary Office | <b>Year Built/Occupied:</b> | Not Available |

PHOTO NOT  
AVAILABLE



# Office Directory 2014

## Centre

|                          |                                 |                                    |        |
|--------------------------|---------------------------------|------------------------------------|--------|
| <b>Centre ID:</b>        | 330                             | <b>Site Area (ha):</b>             | 0.268  |
| <b>Character Area:</b>   | Applewood NHD                   | <b>Site Area (ac):</b>             | 0.66   |
| <b>Ward:</b>             | 3                               | <b>Total GFA (sqm):</b>            | 1,331  |
| <b>General Location:</b> | ES Palstan Rd, N of Dundas St E | <b>Total GFA (sqft):</b>           | 14,328 |
| <b>Designation:</b>      | Mixed Use                       | <b>FSI:</b>                        | 0.50   |
| <b>Zoning:</b>           | C3                              | <b>Parking Spaces:</b>             | 43     |
|                          |                                 | <b>Number of Office Buildings:</b> | 1      |

## Building

|                          |                  |                             |               |
|--------------------------|------------------|-----------------------------|---------------|
| <b>Building ID:</b>      | 488              | <b>GFA (sqm):</b>           | 1,331         |
| <b>Building Name:</b>    |                  | <b>GFA (sqft):</b>          | 14,328        |
| <b>Building Address:</b> | 3033 Palstan Rd  | <b>Storeys:</b>             | 2             |
| <b>Office Type:</b>      | Secondary Office | <b>Year Built/Occupied:</b> | Not Available |



## Office Directory 2014

### Centre

|                          |                                 |                                    |       |
|--------------------------|---------------------------------|------------------------------------|-------|
| <b>Centre ID:</b>        | 331                             | <b>Site Area (ha):</b>             | 0.127 |
| <b>Character Area:</b>   | Applewood NHD                   | <b>Site Area (ac):</b>             | 0.31  |
| <b>Ward:</b>             | 3                               | <b>Total GFA (sqm):</b>            | 539   |
| <b>General Location:</b> | WS Palstan Rd, N of Dundas St E | <b>Total GFA (sqft):</b>           | 5,802 |
| <b>Designation:</b>      | Mixed Use                       | <b>FSI:</b>                        | 0.42  |
| <b>Zoning:</b>           | C3                              | <b>Parking Spaces:</b>             | 7     |
|                          |                                 | <b>Number of Office Buildings:</b> | 1     |

### Building

|                          |                  |                             |               |
|--------------------------|------------------|-----------------------------|---------------|
| <b>Building ID:</b>      | 489              | <b>GFA (sqm):</b>           | 539           |
| <b>Building Name:</b>    |                  | <b>GFA (sqft):</b>          | 5,802         |
| <b>Building Address:</b> | 3040 Palstan Rd  | <b>Storeys:</b>             | 2             |
| <b>Office Type:</b>      | Secondary Office | <b>Year Built/Occupied:</b> | Not Available |



## Office Directory 2014

### Centre

|                          |  |                                    |       |
|--------------------------|--|------------------------------------|-------|
| <b>Centre ID:</b>        | 332  | <b>Site Area (ha):</b>             | 0.228 |
| <b>Character Area:</b>   | Central Erin Mills NHD                         | <b>Site Area (ac):</b>             | 0.56  |
| <b>Ward:</b>             | 8  | <b>Total GFA (sqm):</b>            | 857   |
| <b>General Location:</b> | NW corner Credit Valley Rd and Kimbermount Ave | <b>Total GFA (sqft):</b>           | 9,225 |
| <b>Designation:</b>      | Convenience Commercial                         | <b>FSI:</b>                        | 0.38  |
| <b>Zoning:</b>           | C1-6   | <b>Parking Spaces:</b>             | 42    |
|                          |  | <b>Number of Office Buildings:</b> | 1     |

### Building

|                          |                       |                             |       |
|--------------------------|-----------------------|-----------------------------|-------|
| <b>Building ID:</b>      | 490                   | <b>GFA (sqm):</b>           | 857   |
| <b>Building Name:</b>    |                       | <b>GFA (sqft):</b>          | 9,225 |
| <b>Building Address:</b> | 2691 Credit Valley Rd | <b>Storeys:</b>             | 2     |
| <b>Office Type:</b>      | Secondary Office      | <b>Year Built/Occupied:</b> | 2001  |



## Office Directory 2014

### Centre

|                          |                                  |                                    |       |
|--------------------------|----------------------------------|------------------------------------|-------|
| <b>Centre ID:</b>        | 333                              | <b>Site Area (ha):</b>             | 0.126 |
| <b>Character Area:</b>   | Clarkson - Lorne Park NHD        | <b>Site Area (ac):</b>             | 0.31  |
| <b>Ward:</b>             | 2                                | <b>Total GFA (sqm):</b>            | 231   |
| <b>General Location:</b> | WS Clarkson Rd N, N of Fellen Pl | <b>Total GFA (sqft):</b>           | 2,484 |
| <b>Designation:</b>      | Mixed Use                        | <b>FSI:</b>                        | 0.18  |
| <b>Zoning:</b>           | C4                               | <b>Parking Spaces:</b>             | 25    |
|                          |                                  | <b>Number of Office Buildings:</b> | 1     |

### Building

|                          |                    |                             |               |
|--------------------------|--------------------|-----------------------------|---------------|
| <b>Building ID:</b>      | 491                | <b>GFA (sqm):</b>           | 231           |
| <b>Building Name:</b>    |                    | <b>GFA (sqft):</b>          | 2,484         |
| <b>Building Address:</b> | 1098 Clarkson Rd N | <b>Storeys:</b>             | 1             |
| <b>Office Type:</b>      | Secondary Office   | <b>Year Built/Occupied:</b> | Not Available |



# Office Directory 2014

## Centre

|                          |                                     |                                    |       |
|--------------------------|-------------------------------------|------------------------------------|-------|
| <b>Centre ID:</b>        | 334                                 | <b>Site Area (ha):</b>             | 0.198 |
| <b>Character Area:</b>   | Clarkson - Lorne Park NHD           | <b>Site Area (ac):</b>             | 0.49  |
| <b>Ward:</b>             | 2                                   | <b>Total GFA (sqm):</b>            | 755   |
| <b>General Location:</b> | ES Clarkson Rd N, N of Pengilley Pl | <b>Total GFA (sqft):</b>           | 8,127 |
| <b>Designation:</b>      | Mixed Use                           | <b>FSI:</b>                        | 0.38  |
| <b>Zoning:</b>           | C4                                  | <b>Parking Spaces:</b>             | 10    |
|                          |                                     | <b>Number of Office Buildings:</b> | 1     |

## Building

|                          |                         |                             |               |
|--------------------------|-------------------------|-----------------------------|---------------|
| <b>Building ID:</b>      | 492                     | <b>GFA (sqm):</b>           | 755           |
| <b>Building Name:</b>    |                         | <b>GFA (sqft):</b>          | 8,127         |
| <b>Building Address:</b> | 1115/1125 Clarkson Rd N | <b>Storeys:</b>             | 2             |
| <b>Office Type:</b>      | Secondary Office        | <b>Year Built/Occupied:</b> | Not Available |



## Office Directory 2014

### Centre

|                          |                                       |                                    |       |
|--------------------------|---------------------------------------|------------------------------------|-------|
| <b>Centre ID:</b>        | 335                                   | <b>Site Area (ha):</b>             | 0.236 |
| <b>Character Area:</b>   | Clarkson Village CN                   | <b>Site Area (ac):</b>             | 0.58  |
| <b>Ward:</b>             | 2                                     | <b>Total GFA (sqm):</b>            | 270   |
| <b>General Location:</b> | WS Clarkson Rd S, S of Lakeshore Rd W | <b>Total GFA (sqft):</b>           | 2,906 |
| <b>Designation:</b>      | Residential - Low Density I           | <b>FSI:</b>                        | 0.11  |
| <b>Zoning:</b>           | R1-33                                 | <b>Parking Spaces:</b>             | 10    |
|                          |                                       | <b>Number of Office Buildings:</b> | 1     |

### Building

|                          |                   |                             |               |
|--------------------------|-------------------|-----------------------------|---------------|
| <b>Building ID:</b>      | 493               | <b>GFA (sqm):</b>           | 270           |
| <b>Building Name:</b>    |                   | <b>GFA (sqft):</b>          | 2,906         |
| <b>Building Address:</b> | 972 Clarkson Rd S | <b>Storeys:</b>             | 2             |
| <b>Office Type:</b>      | Secondary Office  | <b>Year Built/Occupied:</b> | Not Available |



## Office Directory 2014

### Centre

|                          |  |                                    |       |
|--------------------------|--|------------------------------------|-------|
| <b>Centre ID:</b>        | 336                                    | <b>Site Area (ha):</b>             | 0.107 |
| <b>Character Area:</b>   | Clarkson - Lorne Park NHD              | <b>Site Area (ac):</b>             | 0.27  |
| <b>Ward:</b>             | 2                                      | <b>Total GFA (sqm):</b>            | 285   |
| <b>General Location:</b> | NW corner Davebrook Rd and Truscott Dr | <b>Total GFA (sqft):</b>           | 3,068 |
| <b>Designation:</b>      | Residential - Low Density II           | <b>FSI:</b>                        | 0.27  |
| <b>Zoning:</b>           | R3-1                                   | <b>Parking Spaces:</b>             | 10    |
|                          |  | <b>Number of Office Buildings:</b> | 1     |

### Building

|                          |                   |                             |               |
|--------------------------|-------------------|-----------------------------|---------------|
| <b>Building ID:</b>      | 494               | <b>GFA (sqm):</b>           | 285           |
| <b>Building Name:</b>    |                   | <b>GFA (sqft):</b>          | 3,068         |
| <b>Building Address:</b> | 2183 Davebrook Rd | <b>Storeys:</b>             | 2             |
| <b>Office Type:</b>      | Secondary Office  | <b>Year Built/Occupied:</b> | Not Available |



# Office Directory 2014

## Centre

|                          |                                    |                                    |       |
|--------------------------|------------------------------------|------------------------------------|-------|
| <b>Centre ID:</b>        | 337                                | <b>Site Area (ha):</b>             | 0.109 |
| <b>Character Area:</b>   | Clarkson - Lorne Park NHD          | <b>Site Area (ac):</b>             | 0.27  |
| <b>Ward:</b>             | 2                                  | <b>Total GFA (sqm):</b>            | 136   |
| <b>General Location:</b> | SS Lakeshore Rd W, W of Bexhill Rd | <b>Total GFA (sqft):</b>           | 1,465 |
| <b>Designation:</b>      | Residential - Low Density I        | <b>FSI:</b>                        | 0.13  |
| <b>Zoning:</b>           | R2-1                               | <b>Parking Spaces:</b>             | 10    |
|                          |                                    | <b>Number of Office Buildings:</b> | 1     |

## Building

|                          |                     |                             |               |
|--------------------------|---------------------|-----------------------------|---------------|
| <b>Building ID:</b>      | 495                 | <b>GFA (sqm):</b>           | 136           |
| <b>Building Name:</b>    |                     | <b>GFA (sqft):</b>          | 1,465         |
| <b>Building Address:</b> | 1384 Lakeshore Rd W | <b>Storeys:</b>             | 2             |
| <b>Office Type:</b>      | Secondary Office    | <b>Year Built/Occupied:</b> | Not Available |





## Office Directory 2014

### Centre

|                          |   |                                    |       |
|--------------------------|---|------------------------------------|-------|
| <b>Centre ID:</b>        | 338                                     | <b>Site Area (ha):</b>             | 0.320 |
| <b>Character Area:</b>   | Clarkson - Lorne Park NHD               | <b>Site Area (ac):</b>             | 0.79  |
| <b>Ward:</b>             | 2                                       | <b>Total GFA (sqm):</b>            | 539   |
| <b>General Location:</b> | SS Lakeshore Rd W, W of Silver Birch Tr | <b>Total GFA (sqft):</b>           | 5,802 |
| <b>Designation:</b>      | Office                                  | <b>FSI:</b>                        | 0.17  |
| <b>Zoning:</b>           | 0                                       | <b>Parking Spaces:</b>             | 46    |
|                          |   | <b>Number of Office Buildings:</b> | 1     |

### Building

|                          |                     |                             |               |
|--------------------------|---------------------|-----------------------------|---------------|
| <b>Building ID:</b>      | 496                 | <b>GFA (sqm):</b>           | 539           |
| <b>Building Name:</b>    |                     | <b>GFA (sqft):</b>          | 5,802         |
| <b>Building Address:</b> | 1400 Lakeshore Rd W | <b>Storeys:</b>             | 1             |
| <b>Office Type:</b>      | Secondary Office    | <b>Year Built/Occupied:</b> | Not Available |



## Office Directory 2014

### Centre

|                          |   |                                    |       |
|--------------------------|---|------------------------------------|-------|
| <b>Centre ID:</b>        | 339                                     | <b>Site Area (ha):</b>             | 0.125 |
| <b>Character Area:</b>   | Clarkson - Lorne Park NHD               | <b>Site Area (ac):</b>             | 0.31  |
| <b>Ward:</b>             | 2                                       | <b>Total GFA (sqm):</b>            | 407   |
| <b>General Location:</b> | SS Lakeshore Rd W, W of Silver Birch Tr | <b>Total GFA (sqft):</b>           | 4,376 |
| <b>Designation:</b>      | Office                                  | <b>FSI:</b>                        | 0.33  |
| <b>Zoning:</b>           | 0                                       | <b>Parking Spaces:</b>             | 46    |
|                          |   | <b>Number of Office Buildings:</b> | 1     |

### Building

|                          |                     |                             |               |
|--------------------------|---------------------|-----------------------------|---------------|
| <b>Building ID:</b>      | 497                 | <b>GFA (sqm):</b>           | 407           |
| <b>Building Name:</b>    |                     | <b>GFA (sqft):</b>          | 4,376         |
| <b>Building Address:</b> | 1414 Lakeshore Rd W | <b>Storeys:</b>             | 1             |
| <b>Office Type:</b>      | Secondary Office    | <b>Year Built/Occupied:</b> | Not Available |



## Office Directory 2014

### Centre

|                          |  |                                    |       |
|--------------------------|--|------------------------------------|-------|
| <b>Centre ID:</b>        | 341  | <b>Site Area (ha):</b>             | 0.198 |
| <b>Character Area:</b>   | Clarkson - Lorne Park NHD                      | <b>Site Area (ac):</b>             | 0.49  |
| <b>Ward:</b>             | 2  | <b>Total GFA (sqm):</b>            | 237   |
| <b>General Location:</b> | NE corner Lorne Park Rd and Queen Victoria Ave | <b>Total GFA (sqft):</b>           | 2,551 |
| <b>Designation:</b>      | Mixed Use                                      | <b>FSI:</b>                        | 0.12  |
| <b>Zoning:</b>           | C4   | <b>Parking Spaces:</b>             | 20    |
|                          |  | <b>Number of Office Buildings:</b> | 1     |

### Building

|                          |                    |                             |               |
|--------------------------|--------------------|-----------------------------|---------------|
| <b>Building ID:</b>      | 499                | <b>GFA (sqm):</b>           | 237           |
| <b>Building Name:</b>    |                    | <b>GFA (sqft):</b>          | 2,551         |
| <b>Building Address:</b> | 1151 Lorne Park Rd | <b>Storeys:</b>             | 2             |
| <b>Office Type:</b>      | Secondary Office   | <b>Year Built/Occupied:</b> | Not Available |



## Office Directory 2014

### Centre

|                          |                                      |                                    |       |
|--------------------------|--------------------------------------|------------------------------------|-------|
| <b>Centre ID:</b>        | 342                                  | <b>Site Area (ha):</b>             | 0.105 |
| <b>Character Area:</b>   | Cooksville NHD (East)                | <b>Site Area (ac):</b>             | 0.26  |
| <b>Ward:</b>             | 7                                    | <b>Total GFA (sqm):</b>            | 167   |
| <b>General Location:</b> | SW corner Queensway E and Camilla Rd | <b>Total GFA (sqft):</b>           | 1,798 |
| <b>Designation:</b>      | Residential - Low Density I          | <b>FSI:</b>                        | 0.16  |
| <b>Zoning:</b>           | R3                                   | <b>Parking Spaces:</b>             | 3     |
|                          |                                      | <b>Number of Office Buildings:</b> | 1     |

### Building

|                          |                  |                             |       |
|--------------------------|------------------|-----------------------------|-------|
| <b>Building ID:</b>      | 500              | <b>GFA (sqm):</b>           | 167   |
| <b>Building Name:</b>    |                  | <b>GFA (sqft):</b>          | 1,798 |
| <b>Building Address:</b> | 2294 Camilla Rd  | <b>Storeys:</b>             | 2     |
| <b>Office Type:</b>      | Secondary Office | <b>Year Built/Occupied:</b> | 1953  |



## Office Directory 2014

### Centre

|                          |                                      |                                    |       |
|--------------------------|--------------------------------------|------------------------------------|-------|
| <b>Centre ID:</b>        | 343                                  | <b>Site Area (ha):</b>             | 0.055 |
| <b>Character Area:</b>   | Cooksville NHD (West)                | <b>Site Area (ac):</b>             | 0.14  |
| <b>Ward:</b>             | 7                                    | <b>Total GFA (sqm):</b>            | 123   |
| <b>General Location:</b> | WS Confederation Pky, N of King St W | <b>Total GFA (sqft):</b>           | 1,324 |
| <b>Designation:</b>      | Residential - Low Density II         | <b>FSI:</b>                        | 0.22  |
| <b>Zoning:</b>           | R3                                   | <b>Parking Spaces:</b>             | 4     |
|                          |                                      | <b>Number of Office Buildings:</b> | 1     |

### Building

|                          |                        |                             |       |
|--------------------------|------------------------|-----------------------------|-------|
| <b>Building ID:</b>      | 501                    | <b>GFA (sqm):</b>           | 123   |
| <b>Building Name:</b>    |                        | <b>GFA (sqft):</b>          | 1,324 |
| <b>Building Address:</b> | 2544 Confederation Pky | <b>Storeys:</b>             | 2     |
| <b>Office Type:</b>      | Secondary Office       | <b>Year Built/Occupied:</b> | 1920  |



## Office Directory 2014

### Centre

|                          |                                      |                                    |       |
|--------------------------|--------------------------------------|------------------------------------|-------|
| <b>Centre ID:</b>        | 345                                  | <b>Site Area (ha):</b>             | 0.060 |
| <b>Character Area:</b>   | Cooksville NHD (West)                | <b>Site Area (ac):</b>             | 0.15  |
| <b>Ward:</b>             | 7                                    | <b>Total GFA (sqm):</b>            | 254   |
| <b>General Location:</b> | WS Confederation Pky, N of King St W | <b>Total GFA (sqft):</b>           | 2,734 |
| <b>Designation:</b>      | Residential - Low Density II         | <b>FSI:</b>                        | 0.42  |
| <b>Zoning:</b>           | R3                                   | <b>Parking Spaces:</b>             | 5     |
|                          |                                      | <b>Number of Office Buildings:</b> | 1     |

### Building

|                          |                        |                             |               |
|--------------------------|------------------------|-----------------------------|---------------|
| <b>Building ID:</b>      | 503                    | <b>GFA (sqm):</b>           | 254           |
| <b>Building Name:</b>    |                        | <b>GFA (sqft):</b>          | 2,734         |
| <b>Building Address:</b> | 2564 Confederation Pky | <b>Storeys:</b>             | 1             |
| <b>Office Type:</b>      | Secondary Office       | <b>Year Built/Occupied:</b> | Not Available |



## Office Directory 2014

### Centre

|                          |                                    |                                    |       |
|--------------------------|------------------------------------|------------------------------------|-------|
| <b>Centre ID:</b>        | 346                                | <b>Site Area (ha):</b>             | 0.117 |
| <b>Character Area:</b>   | DT Cooksville                      | <b>Site Area (ac):</b>             | 0.29  |
| <b>Ward:</b>             | 7                                  | <b>Total GFA (sqm):</b>            | 690   |
| <b>General Location:</b> | NS Dundas St W, W of Hurontario St | <b>Total GFA (sqft):</b>           | 7,427 |
| <b>Designation:</b>      | Mixed Use                          | <b>FSI:</b>                        | 0.59  |
| <b>Zoning:</b>           | C4                                 | <b>Parking Spaces:</b>             | 20    |
|                          |                                    | <b>Number of Office Buildings:</b> | 1     |

### Building

|                          |                  |                             |               |
|--------------------------|------------------|-----------------------------|---------------|
| <b>Building ID:</b>      | 504              | <b>GFA (sqm):</b>           | 690           |
| <b>Building Name:</b>    |                  | <b>GFA (sqft):</b>          | 7,427         |
| <b>Building Address:</b> | 19 Dundas St W   | <b>Storeys:</b>             | 2             |
| <b>Office Type:</b>      | Secondary Office | <b>Year Built/Occupied:</b> | Not Available |



## Office Directory 2014

### Centre

|                          |                                   |                                    |       |
|--------------------------|-----------------------------------|------------------------------------|-------|
| <b>Centre ID:</b>        | 347                               | <b>Site Area (ha):</b>             | 0.102 |
| <b>Character Area:</b>   | DT Cooksville                     | <b>Site Area (ac):</b>             | 0.25  |
| <b>Ward:</b>             | 7                                 | <b>Total GFA (sqm):</b>            | 360   |
| <b>General Location:</b> | NE corner Dundas St W and Cook St | <b>Total GFA (sqft):</b>           | 3,875 |
| <b>Designation:</b>      | Mixed Use                         | <b>FSI:</b>                        | 0.35  |
| <b>Zoning:</b>           | C4                                | <b>Parking Spaces:</b>             | 5     |
|                          |                                   | <b>Number of Office Buildings:</b> | 1     |

### Building

|                          |                  |                             |               |
|--------------------------|------------------|-----------------------------|---------------|
| <b>Building ID:</b>      | 505              | <b>GFA (sqm):</b>           | 360           |
| <b>Building Name:</b>    |                  | <b>GFA (sqft):</b>          | 3,875         |
| <b>Building Address:</b> | 47 Dundas St W   | <b>Storeys:</b>             | 3             |
| <b>Office Type:</b>      | Secondary Office | <b>Year Built/Occupied:</b> | Not Available |





## Office Directory 2014

### Centre

|                          |                                      |                                    |        |
|--------------------------|--------------------------------------|------------------------------------|--------|
| <b>Centre ID:</b>        | 349                                  | <b>Site Area (ha):</b>             | 0.268  |
| <b>Character Area:</b>   | Cooksville NHD (East)                | <b>Site Area (ac):</b>             | 0.66   |
| <b>Ward:</b>             | 7                                    | <b>Total GFA (sqm):</b>            | 1,707  |
| <b>General Location:</b> | SW corner Hensall St and Hensall Cir | <b>Total GFA (sqft):</b>           | 18,374 |
| <b>Designation:</b>      | Mixed Use                            | <b>FSI:</b>                        | 0.64   |
| <b>Zoning:</b>           | C3                                   | <b>Parking Spaces:</b>             | 25     |
|                          |                                      | <b>Number of Office Buildings:</b> | 1      |

### Building

|                          |                  |                             |               |
|--------------------------|------------------|-----------------------------|---------------|
| <b>Building ID:</b>      | 507              | <b>GFA (sqm):</b>           | 1,707         |
| <b>Building Name:</b>    |                  | <b>GFA (sqft):</b>          | 18,374        |
| <b>Building Address:</b> | 470 Hensal Cir   | <b>Storeys:</b>             | 3             |
| <b>Office Type:</b>      | Secondary Office | <b>Year Built/Occupied:</b> | Not Available |



## Office Directory 2014

### Centre

|                          |                                    |                                    |       |
|--------------------------|------------------------------------|------------------------------------|-------|
| <b>Centre ID:</b>        | 352                                | <b>Site Area (ha):</b>             | 0.091 |
| <b>Character Area:</b>   | DT Cooksville                      | <b>Site Area (ac):</b>             | 0.22  |
| <b>Ward:</b>             | 7                                  | <b>Total GFA (sqm):</b>            | 403   |
| <b>General Location:</b> | ES Hurontario St, S of Dundas St E | <b>Total GFA (sqft):</b>           | 4,338 |
| <b>Designation:</b>      | Mixed Use                          | <b>FSI:</b>                        | 0.44  |
| <b>Zoning:</b>           | C4-9                               | <b>Parking Spaces:</b>             | 15    |
|                          |                                    | <b>Number of Office Buildings:</b> | 1     |

### Building

|                          |                         |                             |               |
|--------------------------|-------------------------|-----------------------------|---------------|
| <b>Building ID:</b>      | 510                     | <b>GFA (sqm):</b>           | 403           |
| <b>Building Name:</b>    |                         | <b>GFA (sqft):</b>          | 4,338         |
| <b>Building Address:</b> | 2577/2579 Hurontario St | <b>Storeys:</b>             | 2             |
| <b>Office Type:</b>      | Secondary Office        | <b>Year Built/Occupied:</b> | Not Available |



## Office Directory 2014

### Centre

|                          |                                   |                                    |       |
|--------------------------|-----------------------------------|------------------------------------|-------|
| <b>Centre ID:</b>        | 353                               | <b>Site Area (ha):</b>             | 0.133 |
| <b>Character Area:</b>   | DT Cooksville                     | <b>Site Area (ac):</b>             | 0.33  |
| <b>Ward:</b>             | 7                                 | <b>Total GFA (sqm):</b>            | 286   |
| <b>General Location:</b> | ES Hurontario St, N of Kirwin Ave | <b>Total GFA (sqft):</b>           | 3,078 |
| <b>Designation:</b>      | Mixed Use                         | <b>FSI:</b>                        | 0.21  |
| <b>Zoning:</b>           | D                                 | <b>Parking Spaces:</b>             | 25    |
|                          |                                   | <b>Number of Office Buildings:</b> | 1     |

### Building

|                          |                    |                             |       |
|--------------------------|--------------------|-----------------------------|-------|
| <b>Building ID:</b>      | 511                | <b>GFA (sqm):</b>           | 286   |
| <b>Building Name:</b>    |                    | <b>GFA (sqft):</b>          | 3,078 |
| <b>Building Address:</b> | 3161 Hurontario St | <b>Storeys:</b>             | 1     |
| <b>Office Type:</b>      | Secondary Office   | <b>Year Built/Occupied:</b> | 1930  |



## Office Directory 2014

### Centre

|                          |                                    |                                    |       |
|--------------------------|------------------------------------|------------------------------------|-------|
| <b>Centre ID:</b>        | 354                                | <b>Site Area (ha):</b>             | 0.127 |
| <b>Character Area:</b>   | Cooksville NHD (East)              | <b>Site Area (ac):</b>             | 0.31  |
| <b>Ward:</b>             | 7                                  | <b>Total GFA (sqm):</b>            | 270   |
| <b>General Location:</b> | SW corner Camilla Rd and King St E | <b>Total GFA (sqft):</b>           | 2,906 |
| <b>Designation:</b>      | Residential - Low Density I        | <b>FSI:</b>                        | 0.21  |
| <b>Zoning:</b>           | R3                                 | <b>Parking Spaces:</b>             | 5     |
|                          |                                    | <b>Number of Office Buildings:</b> | 1     |

### Building

|                          |                  |                             |               |
|--------------------------|------------------|-----------------------------|---------------|
| <b>Building ID:</b>      | 512              | <b>GFA (sqm):</b>           | 270           |
| <b>Building Name:</b>    |                  | <b>GFA (sqft):</b>          | 2,906         |
| <b>Building Address:</b> | 160 King St E    | <b>Storeys:</b>             | 2             |
| <b>Office Type:</b>      | Secondary Office | <b>Year Built/Occupied:</b> | Not Available |

PHOTO NOT  
AVAILABLE

# Office Directory 2014

## Centre

|                          |                                      |                                    |       |
|--------------------------|--------------------------------------|------------------------------------|-------|
| <b>Centre ID:</b>        | 355                                  | <b>Site Area (ha):</b>             | 0.072 |
| <b>Character Area:</b>   | DT Cooksville                        | <b>Site Area (ac):</b>             | 0.18  |
| <b>Ward:</b>             | 7                                    | <b>Total GFA (sqm):</b>            | 129   |
| <b>General Location:</b> | NS King St W, E of Confederation Pky | <b>Total GFA (sqft):</b>           | 1,391 |
| <b>Designation:</b>      | Residential - Low Density II         | <b>FSI:</b>                        | 0.18  |
| <b>Zoning:</b>           | R3-44                                | <b>Parking Spaces:</b>             | 10    |
|                          |                                      | <b>Number of Office Buildings:</b> | 1     |

## Building

|                          |                  |                             |               |
|--------------------------|------------------|-----------------------------|---------------|
| <b>Building ID:</b>      | 513              | <b>GFA (sqm):</b>           | 129           |
| <b>Building Name:</b>    |                  | <b>GFA (sqft):</b>          | 1,391         |
| <b>Building Address:</b> | 95 King St W     | <b>Storeys:</b>             | 1             |
| <b>Office Type:</b>      | Secondary Office | <b>Year Built/Occupied:</b> | Not Available |



## Office Directory 2014

### Centre

|                          |                                 |                                    |       |
|--------------------------|---------------------------------|------------------------------------|-------|
| <b>Centre ID:</b>        | 356                             | <b>Site Area (ha):</b>             | 0.057 |
| <b>Character Area:</b>   | DT Cooksville                   | <b>Site Area (ac):</b>             | 0.14  |
| <b>Ward:</b>             | 7                               | <b>Total GFA (sqm):</b>            | 110   |
| <b>General Location:</b> | WS Kirwin Ave, N of Dundas St E | <b>Total GFA (sqft):</b>           | 1,184 |
| <b>Designation:</b>      | Mixed Use                       | <b>FSI:</b>                        | 0.19  |
| <b>Zoning:</b>           | C4-52                           | <b>Parking Spaces:</b>             | 2     |
|                          |                                 | <b>Number of Office Buildings:</b> | 1     |

### Building

|                          |                  |                             |       |
|--------------------------|------------------|-----------------------------|-------|
| <b>Building ID:</b>      | 514              | <b>GFA (sqm):</b>           | 110   |
| <b>Building Name:</b>    |                  | <b>GFA (sqft):</b>          | 1,184 |
| <b>Building Address:</b> | 3016 Kirwin Ave  | <b>Storeys:</b>             | 1     |
| <b>Office Type:</b>      | Secondary Office | <b>Year Built/Occupied:</b> | 1948  |



## Office Directory 2014

### Centre

|                          |                                 |                                    |       |
|--------------------------|---------------------------------|------------------------------------|-------|
| <b>Centre ID:</b>        | 357                             | <b>Site Area (ha):</b>             | 0.046 |
| <b>Character Area:</b>   | DT Cooksville                   | <b>Site Area (ac):</b>             | 0.11  |
| <b>Ward:</b>             | 7                               | <b>Total GFA (sqm):</b>            | 92    |
| <b>General Location:</b> | WS Kirwin Ave, N of Dundas St E | <b>Total GFA (sqft):</b>           | 990   |
| <b>Designation:</b>      | Mixed Use                       | <b>FSI:</b>                        | 0.20  |
| <b>Zoning:</b>           | C4-52                           | <b>Parking Spaces:</b>             | 5     |
|                          |                                 | <b>Number of Office Buildings:</b> | 1     |

### Building

|                          |                  |                             |               |
|--------------------------|------------------|-----------------------------|---------------|
| <b>Building ID:</b>      | 515              | <b>GFA (sqm):</b>           | 92            |
| <b>Building Name:</b>    |                  | <b>GFA (sqft):</b>          | 990           |
| <b>Building Address:</b> | 3020 Kirwin Ave  | <b>Storeys:</b>             | 1             |
| <b>Office Type:</b>      | Secondary Office | <b>Year Built/Occupied:</b> | Not Available |



## Office Directory 2014

### Centre

|                          |   |                                    |        |
|--------------------------|---|------------------------------------|--------|
| <b>Centre ID:</b>        | 358                                     | <b>Site Area (ha):</b>             | 0.387  |
| <b>Character Area:</b>   | DT Hospital                             | <b>Site Area (ac):</b>             | 0.96   |
| <b>Ward:</b>             | 7                                       | <b>Total GFA (sqm):</b>            | 1,542  |
| <b>General Location:</b> | NW corner Hurontario St and Queensway W | <b>Total GFA (sqft):</b>           | 16,598 |
| <b>Designation:</b>      | Office                                  | <b>FSI:</b>                        | 0.40   |
| <b>Zoning:</b>           | 0                                       | <b>Parking Spaces:</b>             | 20     |
|                          |   | <b>Number of Office Buildings:</b> | 1      |

### Building

|                          |                  |                             |               |
|--------------------------|------------------|-----------------------------|---------------|
| <b>Building ID:</b>      | 516              | <b>GFA (sqm):</b>           | 1,542         |
| <b>Building Name:</b>    |                  | <b>GFA (sqft):</b>          | 16,598        |
| <b>Building Address:</b> | 21 Queensway W   | <b>Storeys:</b>             | 2             |
| <b>Office Type:</b>      | Secondary Office | <b>Year Built/Occupied:</b> | Not Available |





## Office Directory 2014

### Centre

|                          |                               |                                    |               |
|--------------------------|-------------------------------|------------------------------------|---------------|
| <b>Centre ID:</b>        | 359                           | <b>Site Area (ha):</b>             | 0.578         |
| <b>Character Area:</b>   | Dixie EA                      | <b>Site Area (ac):</b>             | 1.43          |
| <b>Ward:</b>             | 1                             | <b>Total GFA (sqm):</b>            | 1,970         |
| <b>General Location:</b> | ES Dixie Rd, S of Dundas St E | <b>Total GFA (sqft):</b>           | 21,205        |
| <b>Designation:</b>      | Mixed Use                     | <b>FSI:</b>                        | 0.34          |
| <b>Zoning:</b>           | C3-1                          | <b>Parking Spaces:</b>             | Not Available |
|                          |                               | <b>Number of Office Buildings:</b> | 1             |

### Building

|                          |                  |                             |               |
|--------------------------|------------------|-----------------------------|---------------|
| <b>Building ID:</b>      | 517              | <b>GFA (sqm):</b>           | 1,970         |
| <b>Building Name:</b>    |                  | <b>GFA (sqft):</b>          | 21,205        |
| <b>Building Address:</b> | 2525 Dixie Rd    | <b>Storeys:</b>             | 1             |
| <b>Office Type:</b>      | Secondary Office | <b>Year Built/Occupied:</b> | Not Available |



## Office Directory 2014

### Centre

|                          |                                 |                                    |               |
|--------------------------|---------------------------------|------------------------------------|---------------|
| <b>Centre ID:</b>        | 360                             | <b>Site Area (ha):</b>             | 0.405         |
| <b>Character Area:</b>   | Dixie EA                        | <b>Site Area (ac):</b>             | 1.00          |
| <b>Ward:</b>             | 1                               | <b>Total GFA (sqm):</b>            | 100           |
| <b>General Location:</b> | ES Hainess Rd, N of Queensway E | <b>Total GFA (sqft):</b>           | 1,076         |
| <b>Designation:</b>      | Business Employment             | <b>FSI:</b>                        | 0.02          |
| <b>Zoning:</b>           | E2-19                           | <b>Parking Spaces:</b>             | Not Available |
|                          |                                 | <b>Number of Office Buildings:</b> | 1             |

### Building

|                          |                  |                             |               |
|--------------------------|------------------|-----------------------------|---------------|
| <b>Building ID:</b>      | 518              | <b>GFA (sqm):</b>           | 100           |
| <b>Building Name:</b>    |                  | <b>GFA (sqft):</b>          | 1,076         |
| <b>Building Address:</b> | 2345 Haines Rd   | <b>Storeys:</b>             | 1             |
| <b>Office Type:</b>      | Secondary Office | <b>Year Built/Occupied:</b> | Not Available |



## Office Directory 2014

### Centre

|                          |                                  |                                    |       |
|--------------------------|----------------------------------|------------------------------------|-------|
| <b>Centre ID:</b>        | 362                              | <b>Site Area (ha):</b>             | 0.201 |
| <b>Character Area:</b>   | East Credit NHD                  | <b>Site Area (ac):</b>             | 0.50  |
| <b>Ward:</b>             | 6                                | <b>Total GFA (sqm):</b>            | 523   |
| <b>General Location:</b> | SS Britannia Rd W, E of Mavis Rd | <b>Total GFA (sqft):</b>           | 5,630 |
| <b>Designation:</b>      | Mixed Use                        | <b>FSI:</b>                        | 0.26  |
| <b>Zoning:</b>           | C3-61                            | <b>Parking Spaces:</b>             | 15    |
|                          |                                  | <b>Number of Office Buildings:</b> | 1     |

### Building

|                          |                    |                             |       |
|--------------------------|--------------------|-----------------------------|-------|
| <b>Building ID:</b>      | 520                | <b>GFA (sqm):</b>           | 523   |
| <b>Building Name:</b>    |                    | <b>GFA (sqft):</b>          | 5,630 |
| <b>Building Address:</b> | 820 Britannia Rd W | <b>Storeys:</b>             | 2     |
| <b>Office Type:</b>      | Secondary Office   | <b>Year Built/Occupied:</b> | 1907  |



# Office Directory 2014

## Centre

|                          |                                  |                                    |       |
|--------------------------|----------------------------------|------------------------------------|-------|
| <b>Centre ID:</b>        | 363                              | <b>Site Area (ha):</b>             | 0.093 |
| <b>Character Area:</b>   | Erindale NHD                     | <b>Site Area (ac):</b>             | 0.23  |
| <b>Ward:</b>             | 7                                | <b>Total GFA (sqm):</b>            | 360   |
| <b>General Location:</b> | SS Dundas St W, E of Robinson St | <b>Total GFA (sqft):</b>           | 3,875 |
| <b>Designation:</b>      | Mixed Use                        | <b>FSI:</b>                        | 0.39  |
| <b>Zoning:</b>           | C4-7                             | <b>Parking Spaces:</b>             | 15    |
|                          |                                  | <b>Number of Office Buildings:</b> | 1     |

## Building

|                          |                  |                             |               |
|--------------------------|------------------|-----------------------------|---------------|
| <b>Building ID:</b>      | 521              | <b>GFA (sqm):</b>           | 360           |
| <b>Building Name:</b>    |                  | <b>GFA (sqft):</b>          | 3,875         |
| <b>Building Address:</b> | 1552 Dundas St W | <b>Storeys:</b>             | 2             |
| <b>Office Type:</b>      | Secondary Office | <b>Year Built/Occupied:</b> | Not Available |



## Office Directory 2014

### Centre

|                          |                                       |                                    |       |
|--------------------------|---------------------------------------|------------------------------------|-------|
| <b>Centre ID:</b>        | 364                                   | <b>Site Area (ha):</b>             | 0.144 |
| <b>Character Area:</b>   | Erindale NHD                          | <b>Site Area (ac):</b>             | 0.36  |
| <b>Ward:</b>             | 7                                     | <b>Total GFA (sqm):</b>            | 330   |
| <b>General Location:</b> | SE corner Dundas St W and Robinson St | <b>Total GFA (sqft):</b>           | 3,552 |
| <b>Designation:</b>      | Mixed Use                             | <b>FSI:</b>                        | 0.23  |
| <b>Zoning:</b>           | C4-7                                  | <b>Parking Spaces:</b>             | 20    |
|                          |                                       | <b>Number of Office Buildings:</b> | 1     |

### Building

|                          |                  |                             |               |
|--------------------------|------------------|-----------------------------|---------------|
| <b>Building ID:</b>      | 522              | <b>GFA (sqm):</b>           | 330           |
| <b>Building Name:</b>    |                  | <b>GFA (sqft):</b>          | 3,552         |
| <b>Building Address:</b> | 1556 Dundas St W | <b>Storeys:</b>             | 2             |
| <b>Office Type:</b>      | Secondary Office | <b>Year Built/Occupied:</b> | Not Available |



## Office Directory 2014

### Centre

|                          |                                     |                                    |       |
|--------------------------|-------------------------------------|------------------------------------|-------|
| <b>Centre ID:</b>        | 365                                 | <b>Site Area (ha):</b>             | 0.289 |
| <b>Character Area:</b>   | Erindale NHD                        | <b>Site Area (ac):</b>             | 0.71  |
| <b>Ward:</b>             | 6                                   | <b>Total GFA (sqm):</b>            | 850   |
| <b>General Location:</b> | NS Dundas St W, E of Mississauga Rd | <b>Total GFA (sqft):</b>           | 9,149 |
| <b>Designation:</b>      | Mixed Use                           | <b>FSI:</b>                        | 0.29  |
| <b>Zoning:</b>           | C4-7                                | <b>Parking Spaces:</b>             | 25    |
|                          |                                     | <b>Number of Office Buildings:</b> | 1     |

### Building

|                          |                  |                             |       |
|--------------------------|------------------|-----------------------------|-------|
| <b>Building ID:</b>      | 523              | <b>GFA (sqm):</b>           | 850   |
| <b>Building Name:</b>    |                  | <b>GFA (sqft):</b>          | 9,149 |
| <b>Building Address:</b> | 1645 Dundas St W | <b>Storeys:</b>             | 2     |
| <b>Office Type:</b>      | Secondary Office | <b>Year Built/Occupied:</b> | 1973  |



## Office Directory 2014

### Centre

|                          |   |                                    |       |
|--------------------------|---|------------------------------------|-------|
| <b>Centre ID:</b>        | 366   | <b>Site Area (ha):</b>             | 0.158 |
| <b>Character Area:</b>   | Erindale NHD                                  | <b>Site Area (ac):</b>             | 0.39  |
| <b>Ward:</b>             | 6   | <b>Total GFA (sqm):</b>            | 380   |
| <b>General Location:</b> | NW corner Erindale Station Rd and McBride Ave | <b>Total GFA (sqft):</b>           | 4,090 |
| <b>Designation:</b>      | Residential - Low Density II                  | <b>FSI:</b>                        | 0.24  |
| <b>Zoning:</b>           | R4-47   | <b>Parking Spaces:</b>             | 15    |
|                          |   | <b>Number of Office Buildings:</b> | 1     |

### Building

|                          |                          |                             |               |
|--------------------------|--------------------------|-----------------------------|---------------|
| <b>Building ID:</b>      | 524                      | <b>GFA (sqm):</b>           | 380           |
| <b>Building Name:</b>    |                          | <b>GFA (sqft):</b>          | 4,090         |
| <b>Building Address:</b> | 1101 Erindale Station Rd | <b>Storeys:</b>             | 1             |
| <b>Office Type:</b>      | Secondary Office         | <b>Year Built/Occupied:</b> | Not Available |



## Office Directory 2014

### Centre

|                          |  |                                    |       |
|--------------------------|--|------------------------------------|-------|
| <b>Centre ID:</b>        | 367                                      | <b>Site Area (ha):</b>             | 0.203 |
| <b>Character Area:</b>   | Erindale NHD                             | <b>Site Area (ac):</b>             | 0.50  |
| <b>Ward:</b>             | 6  | <b>Total GFA (sqm):</b>            | 523   |
| <b>General Location:</b> | ES Erindale Station Rd, S of McBride Ave | <b>Total GFA (sqft):</b>           | 5,630 |
| <b>Designation:</b>      | Office                                   | <b>FSI:</b>                        | 0.26  |
| <b>Zoning:</b>           | 0  | <b>Parking Spaces:</b>             | 25    |
|                          |  | <b>Number of Office Buildings:</b> | 1     |

### Building

|                          |                          |                             |               |
|--------------------------|--------------------------|-----------------------------|---------------|
| <b>Building ID:</b>      | 525                      | <b>GFA (sqm):</b>           | 523           |
| <b>Building Name:</b>    |                          | <b>GFA (sqft):</b>          | 5,630         |
| <b>Building Address:</b> | 3173 Erindale Station Rd | <b>Storeys:</b>             | 3             |
| <b>Office Type:</b>      | Secondary Office         | <b>Year Built/Occupied:</b> | Not Available |





## Office Directory 2014

### Centre

|                          |  |                                    |        |
|--------------------------|--|------------------------------------|--------|
| <b>Centre ID:</b>        | 369                                      | <b>Site Area (ha):</b>             | 0.554  |
| <b>Character Area:</b>   | Erindale NHD                             | <b>Site Area (ac):</b>             | 1.37   |
| <b>Ward:</b>             | 6  | <b>Total GFA (sqm):</b>            | 4,860  |
| <b>General Location:</b> | ES Erindale Station Rd, S of McBride Ave | <b>Total GFA (sqft):</b>           | 52,313 |
| <b>Designation:</b>      | Office                                   | <b>FSI:</b>                        | 0.88   |
| <b>Zoning:</b>           | 0  | <b>Parking Spaces:</b>             | 40     |
|                          |  | <b>Number of Office Buildings:</b> | 1      |

### Building

|                          |                          |                             |        |
|--------------------------|--------------------------|-----------------------------|--------|
| <b>Building ID:</b>      | 527                      | <b>GFA (sqm):</b>           | 4,860  |
| <b>Building Name:</b>    |                          | <b>GFA (sqft):</b>          | 52,313 |
| <b>Building Address:</b> | 3215 Erindale Station Rd | <b>Storeys:</b>             | 2      |
| <b>Office Type:</b>      | Secondary Office         | <b>Year Built/Occupied:</b> | 1964   |



## Office Directory 2014

### Centre

|                          |                                 |                                    |       |
|--------------------------|---------------------------------|------------------------------------|-------|
| <b>Centre ID:</b>        | 370                             | <b>Site Area (ha):</b>             | 0.107 |
| <b>Character Area:</b>   | DT Fairview                     | <b>Site Area (ac):</b>             | 0.27  |
| <b>Ward:</b>             | 7                               | <b>Total GFA (sqm):</b>            | 130   |
| <b>General Location:</b> | WS Hurontario St, S of Elm Dr W | <b>Total GFA (sqft):</b>           | 1,399 |
| <b>Designation:</b>      | Residential - High Density      | <b>FSI:</b>                        | 0.12  |
| <b>Zoning:</b>           | D-1                             | <b>Parking Spaces:</b>             | 10    |
|                          |                                 | <b>Number of Office Buildings:</b> | 1     |

### Building

|                          |                    |                             |       |
|--------------------------|--------------------|-----------------------------|-------|
| <b>Building ID:</b>      | 528                | <b>GFA (sqm):</b>           | 130   |
| <b>Building Name:</b>    |                    | <b>GFA (sqft):</b>          | 1,399 |
| <b>Building Address:</b> | 3514 Hurontario St | <b>Storeys:</b>             | 2     |
| <b>Office Type:</b>      | Secondary Office   | <b>Year Built/Occupied:</b> | 1954  |

PHOTO NOT  
AVAILABLE

# Office Directory 2014

## Centre

|                          |                                 |                                    |       |
|--------------------------|---------------------------------|------------------------------------|-------|
| <b>Centre ID:</b>        | 371                             | <b>Site Area (ha):</b>             | 0.107 |
| <b>Character Area:</b>   | DT Fairview                     | <b>Site Area (ac):</b>             | 0.26  |
| <b>Ward:</b>             | 7                               | <b>Total GFA (sqm):</b>            | 116   |
| <b>General Location:</b> | WS Hurontario St, S of Elm Dr W | <b>Total GFA (sqft):</b>           | 1,249 |
| <b>Designation:</b>      | Residential - High Density      | <b>FSI:</b>                        | 0.11  |
| <b>Zoning:</b>           | D-1                             | <b>Parking Spaces:</b>             | 5     |
|                          |                                 | <b>Number of Office Buildings:</b> | 1     |

## Building

|                          |                    |                             |       |
|--------------------------|--------------------|-----------------------------|-------|
| <b>Building ID:</b>      | 529                | <b>GFA (sqm):</b>           | 116   |
| <b>Building Name:</b>    |                    | <b>GFA (sqft):</b>          | 1,249 |
| <b>Building Address:</b> | 3528 Hurontario St | <b>Storeys:</b>             | 1     |
| <b>Office Type:</b>      | Secondary Office   | <b>Year Built/Occupied:</b> | 1952  |



## Office Directory 2014

### Centre

|                          |   |                                    |       |
|--------------------------|---|------------------------------------|-------|
| <b>Centre ID:</b>        | 372                                     | <b>Site Area (ha):</b>             | 0.126 |
| <b>Character Area:</b>   | Fairview NHD                            | <b>Site Area (ac):</b>             | 0.31  |
| <b>Ward:</b>             | 7                                       | <b>Total GFA (sqm):</b>            | 256   |
| <b>General Location:</b> | SE corner Central Pky W and Palgrave Rd | <b>Total GFA (sqft):</b>           | 2,754 |
| <b>Designation:</b>      | Residential - Low Density I             | <b>FSI:</b>                        | 0.20  |
| <b>Zoning:</b>           | R3                                      | <b>Parking Spaces:</b>             | 4     |
|                          |   | <b>Number of Office Buildings:</b> | 1     |

### Building

|                          |                  |                             |       |
|--------------------------|------------------|-----------------------------|-------|
| <b>Building ID:</b>      | 530              | <b>GFA (sqm):</b>           | 256   |
| <b>Building Name:</b>    |                  | <b>GFA (sqft):</b>          | 2,754 |
| <b>Building Address:</b> | 3453 Palgrave Rd | <b>Storeys:</b>             | 1     |
| <b>Office Type:</b>      | Secondary Office | <b>Year Built/Occupied:</b> | 1955  |



## Office Directory 2014

### Centre

|                          |   |                                    |               |
|--------------------------|---|------------------------------------|---------------|
| <b>Centre ID:</b>        | 373                                     | <b>Site Area (ha):</b>             | 1.157         |
| <b>Character Area:</b>   | Gateway EA (East)                       | <b>Site Area (ac):</b>             | 2.86          |
| <b>Ward:</b>             | 5                                       | <b>Total GFA (sqm):</b>            | 2,925         |
| <b>General Location:</b> | SE corner Edwards Blvd and Annagem Blvd | <b>Total GFA (sqft):</b>           | 31,484        |
| <b>Designation:</b>      | Business Employment                     | <b>FSI:</b>                        | 0.25          |
| <b>Zoning:</b>           | E2                                      | <b>Parking Spaces:</b>             | Not Available |
|                          |   | <b>Number of Office Buildings:</b> | 1             |

### Building

|                          |                   |                             |        |
|--------------------------|-------------------|-----------------------------|--------|
| <b>Building ID:</b>      | 531               | <b>GFA (sqm):</b>           | 2,925  |
| <b>Building Name:</b>    |                   | <b>GFA (sqft):</b>          | 31,484 |
| <b>Building Address:</b> | 6435 Edwards Blvd | <b>Storeys:</b>             | 2      |
| <b>Office Type:</b>      | Secondary Office  | <b>Year Built/Occupied:</b> | 1991   |



## Office Directory 2014

### Centre

|                          |                                      |                                    |               |
|--------------------------|--------------------------------------|------------------------------------|---------------|
| <b>Centre ID:</b>        | 374                                  | <b>Site Area (ha):</b>             | 0.819         |
| <b>Character Area:</b>   | Gateway EA (West)                    | <b>Site Area (ac):</b>             | 2.02          |
| <b>Ward:</b>             | 5                                    | <b>Total GFA (sqm):</b>            | 2,151         |
| <b>General Location:</b> | WS Falbourne St N of Matheson Blvd W | <b>Total GFA (sqft):</b>           | 23,156        |
| <b>Designation:</b>      | Business Employment                  | <b>FSI:</b>                        | 0.26          |
| <b>Zoning:</b>           | E2                                   | <b>Parking Spaces:</b>             | Not Available |
|                          |                                      | <b>Number of Office Buildings:</b> | 1             |

### Building

|                          |                   |                             |               |
|--------------------------|-------------------|-----------------------------|---------------|
| <b>Building ID:</b>      | 532               | <b>GFA (sqm):</b>           | 2,151         |
| <b>Building Name:</b>    |                   | <b>GFA (sqft):</b>          | 23,156        |
| <b>Building Address:</b> | 5840 Falbourne St | <b>Storeys:</b>             | 1             |
| <b>Office Type:</b>      | Secondary Office  | <b>Year Built/Occupied:</b> | Not Available |



## Office Directory 2014

### Centre

|                          |                                    |                                    |        |
|--------------------------|------------------------------------|------------------------------------|--------|
| <b>Centre ID:</b>        | 375                                | <b>Site Area (ha):</b>             | 0.405  |
| <b>Character Area:</b>   | Gateway EA (East)                  | <b>Site Area (ac):</b>             | 1.00   |
| <b>Ward:</b>             | 5                                  | <b>Total GFA (sqm):</b>            | 1,364  |
| <b>General Location:</b> | SS Matheson Blvd E, W of McAdam Rd | <b>Total GFA (sqft):</b>           | 14,677 |
| <b>Designation:</b>      | Business Employment                | <b>FSI:</b>                        | 0.34   |
| <b>Zoning:</b>           | E2-1                               | <b>Parking Spaces:</b>             | 48     |
|                          |                                    | <b>Number of Office Buildings:</b> | 1      |

### Building

|                          |                     |                             |               |
|--------------------------|---------------------|-----------------------------|---------------|
| <b>Building ID:</b>      | 533                 | <b>GFA (sqm):</b>           | 1,364         |
| <b>Building Name:</b>    |                     | <b>GFA (sqft):</b>          | 14,677        |
| <b>Building Address:</b> | 275 Matheson Blvd E | <b>Storeys:</b>             | 1             |
| <b>Office Type:</b>      | Secondary Office    | <b>Year Built/Occupied:</b> | Not Available |



## Office Directory 2014

### Centre

|                          |                                    |                                    |       |
|--------------------------|------------------------------------|------------------------------------|-------|
| <b>Centre ID:</b>        | 376                                | <b>Site Area (ha):</b>             | 0.293 |
| <b>Character Area:</b>   | Gateway EA (East)                  | <b>Site Area (ac):</b>             | 0.72  |
| <b>Ward:</b>             | 5                                  | <b>Total GFA (sqm):</b>            | 692   |
| <b>General Location:</b> | SS Matheson Blvd E, W of McAdam Rd | <b>Total GFA (sqft):</b>           | 7,450 |
| <b>Designation:</b>      | Business Employment                | <b>FSI:</b>                        | 0.24  |
| <b>Zoning:</b>           | E2-1                               | <b>Parking Spaces:</b>             | 25    |
|                          |                                    | <b>Number of Office Buildings:</b> | 1     |

### Building

|                          |                     |                             |               |
|--------------------------|---------------------|-----------------------------|---------------|
| <b>Building ID:</b>      | 534                 | <b>GFA (sqm):</b>           | 692           |
| <b>Building Name:</b>    |                     | <b>GFA (sqft):</b>          | 7,450         |
| <b>Building Address:</b> | 295 Matheson Blvd E | <b>Storeys:</b>             | 1             |
| <b>Office Type:</b>      | Secondary Office    | <b>Year Built/Occupied:</b> | Not Available |





## Office Directory 2014

### Centre

|                          |                                    |                                    |        |
|--------------------------|------------------------------------|------------------------------------|--------|
| <b>Centre ID:</b>        | 377                                | <b>Site Area (ha):</b>             | 0.607  |
| <b>Character Area:</b>   | Gateway EA (East)                  | <b>Site Area (ac):</b>             | 1.50   |
| <b>Ward:</b>             | 5                                  | <b>Total GFA (sqm):</b>            | 1,395  |
| <b>General Location:</b> | SS Matheson Blvd E, W of McAdam Rd | <b>Total GFA (sqft):</b>           | 15,010 |
| <b>Designation:</b>      | Business Employment                | <b>FSI:</b>                        | 0.23   |
| <b>Zoning:</b>           | E2-1                               | <b>Parking Spaces:</b>             | 75     |
|                          |                                    | <b>Number of Office Buildings:</b> | 1      |

### Building

|                          |                     |                             |               |
|--------------------------|---------------------|-----------------------------|---------------|
| <b>Building ID:</b>      | 535                 | <b>GFA (sqm):</b>           | 1,395         |
| <b>Building Name:</b>    |                     | <b>GFA (sqft):</b>          | 15,010        |
| <b>Building Address:</b> | 311 Matheson Blvd E | <b>Storeys:</b>             | 1             |
| <b>Office Type:</b>      | Secondary Office    | <b>Year Built/Occupied:</b> | Not Available |



# Office Directory 2014

## Centre

|                          |                                       |                                    |       |
|--------------------------|---------------------------------------|------------------------------------|-------|
| <b>Centre ID:</b>        | 379                                   | <b>Site Area (ha):</b>             | 0.333 |
| <b>Character Area:</b>   | Gateway EA (West)                     | <b>Site Area (ac):</b>             | 0.82  |
| <b>Ward:</b>             | 5                                     | <b>Total GFA (sqm):</b>            | 487   |
| <b>General Location:</b> | ES McLaughlin Rd, N of Britannia Rd W | <b>Total GFA (sqft):</b>           | 5,242 |
| <b>Designation:</b>      | Business Employment                   | <b>FSI:</b>                        | 0.15  |
| <b>Zoning:</b>           | E2                                    | <b>Parking Spaces:</b>             | 8     |
|                          |                                       | <b>Number of Office Buildings:</b> | 1     |

## Building

|                          |                    |                             |               |
|--------------------------|--------------------|-----------------------------|---------------|
| <b>Building ID:</b>      | 537                | <b>GFA (sqm):</b>           | 487           |
| <b>Building Name:</b>    |                    | <b>GFA (sqft):</b>          | 5,242         |
| <b>Building Address:</b> | 6035 McLaughlin Rd | <b>Storeys:</b>             | 2             |
| <b>Office Type:</b>      | Secondary Office   | <b>Year Built/Occupied:</b> | Not Available |



## Office Directory 2014

### Centre

|                          |                                     |                                    |       |
|--------------------------|-------------------------------------|------------------------------------|-------|
| <b>Centre ID:</b>        | 381                                 | <b>Site Area (ha):</b>             | 0.049 |
| <b>Character Area:</b>   | Lakeview NHD                        | <b>Site Area (ac):</b>             | 0.12  |
| <b>Ward:</b>             | 1                                   | <b>Total GFA (sqm):</b>            | 112   |
| <b>General Location:</b> | NS Lakeshore Rd E, E of Strathy Ave | <b>Total GFA (sqft):</b>           | 1,206 |
| <b>Designation:</b>      | Mixed Use                           | <b>FSI:</b>                        | 0.23  |
| <b>Zoning:</b>           | C4                                  | <b>Parking Spaces:</b>             | 10    |
|                          |                                     | <b>Number of Office Buildings:</b> | 1     |

### Building

|                          |                     |                             |               |
|--------------------------|---------------------|-----------------------------|---------------|
| <b>Building ID:</b>      | 539                 | <b>GFA (sqm):</b>           | 112           |
| <b>Building Name:</b>    |                     | <b>GFA (sqft):</b>          | 1,206         |
| <b>Building Address:</b> | 1093 Lakeshore Rd E | <b>Storeys:</b>             | 2             |
| <b>Office Type:</b>      | Secondary Office    | <b>Year Built/Occupied:</b> | Not Available |



## Office Directory 2014

### Centre

|                          |                                   |                                    |       |
|--------------------------|-----------------------------------|------------------------------------|-------|
| <b>Centre ID:</b>        | 382                               | <b>Site Area (ha):</b>             | 0.056 |
| <b>Character Area:</b>   | Malton NHD                        | <b>Site Area (ac):</b>             | 0.14  |
| <b>Ward:</b>             | 5                                 | <b>Total GFA (sqm):</b>            | 134   |
| <b>General Location:</b> | NS Derry Rd E, E of Burlington St | <b>Total GFA (sqft):</b>           | 1,442 |
| <b>Designation:</b>      | Mixed Use                         | <b>FSI:</b>                        | 0.24  |
| <b>Zoning:</b>           | C3                                | <b>Parking Spaces:</b>             | 4     |
|                          |                                   | <b>Number of Office Buildings:</b> | 1     |

### Building

|                          |                  |                             |               |
|--------------------------|------------------|-----------------------------|---------------|
| <b>Building ID:</b>      | 540              | <b>GFA (sqm):</b>           | 134           |
| <b>Building Name:</b>    |                  | <b>GFA (sqft):</b>          | 1,442         |
| <b>Building Address:</b> | 2863 Derry Rd E  | <b>Storeys:</b>             | 1             |
| <b>Office Type:</b>      | Secondary Office | <b>Year Built/Occupied:</b> | Not Available |



## Office Directory 2014

### Centre

|                          |                              |                                    |       |
|--------------------------|------------------------------|------------------------------------|-------|
| <b>Centre ID:</b>        | 383                          | <b>Site Area (ha):</b>             | 0.203 |
| <b>Character Area:</b>   | Malton CN                    | <b>Site Area (ac):</b>             | 0.50  |
| <b>Ward:</b>             | 5                            | <b>Total GFA (sqm):</b>            | 892   |
| <b>General Location:</b> | WS Goreway Dr, N of Etude Dr | <b>Total GFA (sqft):</b>           | 9,606 |
| <b>Designation:</b>      | Office                       | <b>FSI:</b>                        | 0.44  |
| <b>Zoning:</b>           | 0                            | <b>Parking Spaces:</b>             | 30    |
|                          |                              | <b>Number of Office Buildings:</b> | 1     |

### Building

|                          |                  |                             |               |
|--------------------------|------------------|-----------------------------|---------------|
| <b>Building ID:</b>      | 541              | <b>GFA (sqm):</b>           | 892           |
| <b>Building Name:</b>    |                  | <b>GFA (sqft):</b>          | 9,606         |
| <b>Building Address:</b> | 7200 Goreway Dr  | <b>Storeys:</b>             | 3             |
| <b>Office Type:</b>      | Secondary Office | <b>Year Built/Occupied:</b> | Not Available |



## Office Directory 2014

### Centre

|                          |                                     |                                    |        |
|--------------------------|-------------------------------------|------------------------------------|--------|
| <b>Centre ID:</b>        | 384                                 | <b>Site Area (ha):</b>             | 0.382  |
| <b>Character Area:</b>   | Mavis-Erindale EA                   | <b>Site Area (ac):</b>             | 0.94   |
| <b>Ward:</b>             | 6                                   | <b>Total GFA (sqm):</b>            | 1,868  |
| <b>General Location:</b> | NS Central Pky W, W of Wolfedale Rd | <b>Total GFA (sqft):</b>           | 20,106 |
| <b>Designation:</b>      | Business Employment                 | <b>FSI:</b>                        | 0.49   |
| <b>Zoning:</b>           | E2-19                               | <b>Parking Spaces:</b>             | 39     |
|                          |                                     | <b>Number of Office Buildings:</b> | 1      |

### Building

|                          |                   |                             |               |
|--------------------------|-------------------|-----------------------------|---------------|
| <b>Building ID:</b>      | 542               | <b>GFA (sqm):</b>           | 1,868         |
| <b>Building Name:</b>    |                   | <b>GFA (sqft):</b>          | 20,106        |
| <b>Building Address:</b> | 839 Central Pky W | <b>Storeys:</b>             | 2             |
| <b>Office Type:</b>      | Secondary Office  | <b>Year Built/Occupied:</b> | Not Available |



# Office Directory 2014

## Centre

|                          |                                     |                                    |       |
|--------------------------|-------------------------------------|------------------------------------|-------|
| <b>Centre ID:</b>        | 385                                 | <b>Site Area (ha):</b>             | 0.381 |
| <b>Character Area:</b>   | Mavis-Erindale EA                   | <b>Site Area (ac):</b>             | 0.94  |
| <b>Ward:</b>             | 6                                   | <b>Total GFA (sqm):</b>            | 519   |
| <b>General Location:</b> | NS Central Pky W, W of Wolfedale Rd | <b>Total GFA (sqft):</b>           | 5,586 |
| <b>Designation:</b>      | Business Employment                 | <b>FSI:</b>                        | 0.14  |
| <b>Zoning:</b>           | E2-19                               | <b>Parking Spaces:</b>             | 8     |
|                          |                                     | <b>Number of Office Buildings:</b> | 1     |

## Building

|                          |                   |                             |               |
|--------------------------|-------------------|-----------------------------|---------------|
| <b>Building ID:</b>      | 543               | <b>GFA (sqm):</b>           | 519           |
| <b>Building Name:</b>    |                   | <b>GFA (sqft):</b>          | 5,586         |
| <b>Building Address:</b> | 845 Central Pky W | <b>Storeys:</b>             | 1             |
| <b>Office Type:</b>      | Secondary Office  | <b>Year Built/Occupied:</b> | Not Available |



# Office Directory 2014

## Centre

|                          |                                 |                                    |               |
|--------------------------|---------------------------------|------------------------------------|---------------|
| <b>Centre ID:</b>        | 386                             | <b>Site Area (ha):</b>             | 0.083         |
| <b>Character Area:</b>   | Mavis-Erindale EA               | <b>Site Area (ac):</b>             | 0.20          |
| <b>Ward:</b>             | 6                               | <b>Total GFA (sqm):</b>            | 720           |
| <b>General Location:</b> | WS Mavis Rd, S of Central Pky W | <b>Total GFA (sqft):</b>           | 7,750         |
| <b>Designation:</b>      | Business Employment             | <b>FSI:</b>                        | 0.87          |
| <b>Zoning:</b>           | E2-19                           | <b>Parking Spaces:</b>             | Not Available |
|                          |                                 | <b>Number of Office Buildings:</b> | 1             |

## Building

|                          |                  |                             |               |
|--------------------------|------------------|-----------------------------|---------------|
| <b>Building ID:</b>      | 544              | <b>GFA (sqm):</b>           | 720           |
| <b>Building Name:</b>    |                  | <b>GFA (sqft):</b>          | 7,750         |
| <b>Building Address:</b> | 3456 Mavis Rd    | <b>Storeys:</b>             | 1             |
| <b>Office Type:</b>      | Secondary Office | <b>Year Built/Occupied:</b> | Not Available |





## Office Directory 2014

### Centre

|                          |                                    |                                    |        |
|--------------------------|------------------------------------|------------------------------------|--------|
| <b>Centre ID:</b>        | 387                                | <b>Site Area (ha):</b>             | 0.231  |
| <b>Character Area:</b>   | Mavis-Erindale EA                  | <b>Site Area (ac):</b>             | 0.57   |
| <b>Ward:</b>             | 6                                  | <b>Total GFA (sqm):</b>            | 1,018  |
| <b>General Location:</b> | WS Semenyk Crt, S of Central Pky W | <b>Total GFA (sqft):</b>           | 10,953 |
| <b>Designation:</b>      | Business Employment                | <b>FSI:</b>                        | 0.44   |
| <b>Zoning:</b>           | E2-16                              | <b>Parking Spaces:</b>             | 33     |
|                          |                                    | <b>Number of Office Buildings:</b> | 1      |

### Building

|                          |                  |                             |               |
|--------------------------|------------------|-----------------------------|---------------|
| <b>Building ID:</b>      | 545              | <b>GFA (sqm):</b>           | 1,018         |
| <b>Building Name:</b>    |                  | <b>GFA (sqft):</b>          | 10,953        |
| <b>Building Address:</b> | 3464 Semenyk Crt | <b>Storeys:</b>             | 2             |
| <b>Office Type:</b>      | Secondary Office | <b>Year Built/Occupied:</b> | Not Available |



## Office Directory 2014

### Centre

|                          |                                    |                                    |        |
|--------------------------|------------------------------------|------------------------------------|--------|
| <b>Centre ID:</b>        | 388                                | <b>Site Area (ha):</b>             | 0.304  |
| <b>Character Area:</b>   | Mavis-Erindale EA                  | <b>Site Area (ac):</b>             | 0.75   |
| <b>Ward:</b>             | 6                                  | <b>Total GFA (sqm):</b>            | 1,211  |
| <b>General Location:</b> | WS Semenyk Crt, S of Central Pky W | <b>Total GFA (sqft):</b>           | 13,033 |
| <b>Designation:</b>      | Business Employment                | <b>FSI:</b>                        | 0.40   |
| <b>Zoning:</b>           | E2-16                              | <b>Parking Spaces:</b>             | 16     |
|                          |                                    | <b>Number of Office Buildings:</b> | 1      |

### Building

|                          |                  |                             |               |
|--------------------------|------------------|-----------------------------|---------------|
| <b>Building ID:</b>      | 546              | <b>GFA (sqm):</b>           | 1,211         |
| <b>Building Name:</b>    |                  | <b>GFA (sqft):</b>          | 13,033        |
| <b>Building Address:</b> | 3465 Semenyk Crt | <b>Storeys:</b>             | 1             |
| <b>Office Type:</b>      | Secondary Office | <b>Year Built/Occupied:</b> | Not Available |



## Office Directory 2014

### Centre

|                          |                                      |                                    |               |
|--------------------------|--------------------------------------|------------------------------------|---------------|
| <b>Centre ID:</b>        | 390                                  | <b>Site Area (ha):</b>             | 0.450         |
| <b>Character Area:</b>   | Meadowvale Business Park CC          | <b>Site Area (ac):</b>             | 1.11          |
| <b>Ward:</b>             | 11                                   | <b>Total GFA (sqm):</b>            | 1,180         |
| <b>General Location:</b> | NE corner Argentia Rd and Campobello | <b>Total GFA (sqft):</b>           | 12,701        |
| <b>Designation:</b>      | Business Employment                  | <b>FSI:</b>                        | 0.26          |
| <b>Zoning:</b>           | E2-1                                 | <b>Parking Spaces:</b>             | Not Available |
|                          |                                      | <b>Number of Office Buildings:</b> | 1             |

### Building

|                          |                    |                             |               |
|--------------------------|--------------------|-----------------------------|---------------|
| <b>Building ID:</b>      | 548                | <b>GFA (sqm):</b>           | 1,180         |
| <b>Building Name:</b>    |                    | <b>GFA (sqft):</b>          | 12,701        |
| <b>Building Address:</b> | 6800 Campobello Rd | <b>Storeys:</b>             | 2             |
| <b>Office Type:</b>      | Secondary Office   | <b>Year Built/Occupied:</b> | Not Available |



# Office Directory 2014

## Centre

|                          |  |                                    |        |
|--------------------------|--|------------------------------------|--------|
| <b>Centre ID:</b>        | 391                                      | <b>Site Area (ha):</b>             | 0.674  |
| <b>Character Area:</b>   | Meadowvale Business Park CC              | <b>Site Area (ac):</b>             | 1.67   |
| <b>Ward:</b>             | 9  | <b>Total GFA (sqm):</b>            | 1,726  |
| <b>General Location:</b> | SS Meadowvale Blvd, W of West Credit Ave | <b>Total GFA (sqft):</b>           | 18,579 |
| <b>Designation:</b>      | Business Employment                      | <b>FSI:</b>                        | 0.26   |
| <b>Zoning:</b>           | E2-1                                     | <b>Parking Spaces:</b>             | 55     |
|                          |  | <b>Number of Office Buildings:</b> | 1      |

## Building

|                          |                      |                             |               |
|--------------------------|----------------------|-----------------------------|---------------|
| <b>Building ID:</b>      | 549                  | <b>GFA (sqm):</b>           | 1,726         |
| <b>Building Name:</b>    |                      | <b>GFA (sqft):</b>          | 18,579        |
| <b>Building Address:</b> | 2150 Meadowvale Blvd | <b>Storeys:</b>             | 1             |
| <b>Office Type:</b>      | Secondary Office     | <b>Year Built/Occupied:</b> | Not Available |



## Office Directory 2014

### Centre

|                          |                                  |                                    |       |
|--------------------------|----------------------------------|------------------------------------|-------|
| <b>Centre ID:</b>        | 392                              | <b>Site Area (ha):</b>             | 0.449 |
| <b>Character Area:</b>   | Meadowvale Business Park CC      | <b>Site Area (ac):</b>             | 1.11  |
| <b>Ward:</b>             | 9                                | <b>Total GFA (sqm):</b>            | 803   |
| <b>General Location:</b> | WS Millcreek Dr, N of Derry Rd W | <b>Total GFA (sqft):</b>           | 8,643 |
| <b>Designation:</b>      | Business Employment              | <b>FSI:</b>                        | 0.18  |
| <b>Zoning:</b>           | E2-1                             | <b>Parking Spaces:</b>             | 28    |
|                          |                                  | <b>Number of Office Buildings:</b> | 1     |

### Building

|                          |                   |                             |       |
|--------------------------|-------------------|-----------------------------|-------|
| <b>Building ID:</b>      | 550               | <b>GFA (sqm):</b>           | 803   |
| <b>Building Name:</b>    |                   | <b>GFA (sqft):</b>          | 8,643 |
| <b>Building Address:</b> | 7185 Millcreek Dr | <b>Storeys:</b>             | 1     |
| <b>Office Type:</b>      | Secondary Office  | <b>Year Built/Occupied:</b> | 1989  |



## Office Directory 2014

### Centre

|                          |                                  |                                    |       |
|--------------------------|----------------------------------|------------------------------------|-------|
| <b>Centre ID:</b>        | 393                              | <b>Site Area (ha):</b>             | 0.485 |
| <b>Character Area:</b>   | Meadowvale Business Park CC      | <b>Site Area (ac):</b>             | 1.20  |
| <b>Ward:</b>             | 9                                | <b>Total GFA (sqm):</b>            | 913   |
| <b>General Location:</b> | WS Millcreek Dr, N of Derry Rd W | <b>Total GFA (sqft):</b>           | 9,825 |
| <b>Designation:</b>      | Business Employment              | <b>FSI:</b>                        | 0.19  |
| <b>Zoning:</b>           | E2-1                             | <b>Parking Spaces:</b>             | 53    |
|                          |                                  | <b>Number of Office Buildings:</b> | 1     |

### Building

|                          |                   |                             |               |
|--------------------------|-------------------|-----------------------------|---------------|
| <b>Building ID:</b>      | 551               | <b>GFA (sqm):</b>           | 913           |
| <b>Building Name:</b>    |                   | <b>GFA (sqft):</b>          | 9,825         |
| <b>Building Address:</b> | 7195 Millcreek Dr | <b>Storeys:</b>             | 1             |
| <b>Office Type:</b>      | Secondary Office  | <b>Year Built/Occupied:</b> | Not Available |



## Office Directory 2014

### Centre

|                          |  |                                    |        |
|--------------------------|--|------------------------------------|--------|
| <b>Centre ID:</b>        | 395  | <b>Site Area (ha):</b>             | 0.328  |
| <b>Character Area:</b>   | Meadowvale Business Park CC                  | <b>Site Area (ac):</b>             | 0.81   |
| <b>Ward:</b>             | 11   | <b>Total GFA (sqm):</b>            | 1,070  |
| <b>General Location:</b> | SE corner Mississauga Rd, and Alpha Mills Rd | <b>Total GFA (sqft):</b>           | 11,516 |
| <b>Designation:</b>      | Business Employment                          | <b>FSI:</b>                        | 0.33   |
| <b>Zoning:</b>           | E2-1   | <b>Parking Spaces:</b>             | 46     |
|                          |  | <b>Number of Office Buildings:</b> | 1      |

### Building

|                          |                     |                             |               |
|--------------------------|---------------------|-----------------------------|---------------|
| <b>Building ID:</b>      | 553                 | <b>GFA (sqm):</b>           | 1,070         |
| <b>Building Name:</b>    |                     | <b>GFA (sqft):</b>          | 11,516        |
| <b>Building Address:</b> | 6245 Mississauga Rd | <b>Storeys:</b>             | 2             |
| <b>Office Type:</b>      | Secondary Office    | <b>Year Built/Occupied:</b> | Not Available |



## Office Directory 2014

### Centre

|                          |                                      |                                    |       |
|--------------------------|--------------------------------------|------------------------------------|-------|
| <b>Centre ID:</b>        | 396                                  | <b>Site Area (ha):</b>             | 0.291 |
| <b>Character Area:</b>   | Meadowvale Business Park CC          | <b>Site Area (ac):</b>             | 0.72  |
| <b>Ward:</b>             | 9                                    | <b>Total GFA (sqm):</b>            | 743   |
| <b>General Location:</b> | WS Torquay Mews, N of Erin Mills Pky | <b>Total GFA (sqft):</b>           | 8,000 |
| <b>Designation:</b>      | Business Employment                  | <b>FSI:</b>                        | 0.26  |
| <b>Zoning:</b>           | E2-1                                 | <b>Parking Spaces:</b>             | 28    |
|                          |                                      | <b>Number of Office Buildings:</b> | 1     |

### Building

|                          |                   |                             |               |
|--------------------------|-------------------|-----------------------------|---------------|
| <b>Building ID:</b>      | 554               | <b>GFA (sqm):</b>           | 743           |
| <b>Building Name:</b>    |                   | <b>GFA (sqft):</b>          | 8,000         |
| <b>Building Address:</b> | 2170 Torquay Mews | <b>Storeys:</b>             | 1             |
| <b>Office Type:</b>      | Secondary Office  | <b>Year Built/Occupied:</b> | Not Available |





## Office Directory 2014

### Centre

|                          |   |                                    |               |
|--------------------------|---|------------------------------------|---------------|
| <b>Centre ID:</b>        | 397                                     | <b>Site Area (ha):</b>             | 0.452         |
| <b>Character Area:</b>   | Meadowvale Business Park CC             | <b>Site Area (ac):</b>             | 1.12          |
| <b>Ward:</b>             | 9                                       | <b>Total GFA (sqm):</b>            | 2,370         |
| <b>General Location:</b> | NW corner Turner Valley Rd Torquay Mews | <b>Total GFA (sqft):</b>           | 25,510        |
| <b>Designation:</b>      | Business Employment                     | <b>FSI:</b>                        | 0.52          |
| <b>Zoning:</b>           | E2-1                                    | <b>Parking Spaces:</b>             | Not Available |
|                          |   | <b>Number of Office Buildings:</b> | 1             |

### Building

|                          |                       |                             |               |
|--------------------------|-----------------------|-----------------------------|---------------|
| <b>Building ID:</b>      | 555                   | <b>GFA (sqm):</b>           | 2,370         |
| <b>Building Name:</b>    |                       | <b>GFA (sqft):</b>          | 25,510        |
| <b>Building Address:</b> | 6610 Turner Valley Rd | <b>Storeys:</b>             | 2             |
| <b>Office Type:</b>      | Secondary Office      | <b>Year Built/Occupied:</b> | Not Available |



## Office Directory 2014

### Centre

|                          |   |                                    |               |
|--------------------------|---|------------------------------------|---------------|
| <b>Centre ID:</b>        | 398                                       | <b>Site Area (ha):</b>             | 0.708         |
| <b>Character Area:</b>   | Meadowvale Business Park CC               | <b>Site Area (ac):</b>             | 1.75          |
| <b>Ward:</b>             | 9   | <b>Total GFA (sqm):</b>            | 1,393         |
| <b>General Location:</b> | NW corner Meadowvale Blvd and West Credit | <b>Total GFA (sqft):</b>           | 14,994        |
| <b>Designation:</b>      | Business Employment                       | <b>FSI:</b>                        | 0.20          |
| <b>Zoning:</b>           | E2-1                                      | <b>Parking Spaces:</b>             | Not Available |
|                          |   | <b>Number of Office Buildings:</b> | 1             |

### Building

|                          |                      |                             |               |
|--------------------------|----------------------|-----------------------------|---------------|
| <b>Building ID:</b>      | 556                  | <b>GFA (sqm):</b>           | 1,393         |
| <b>Building Name:</b>    |                      | <b>GFA (sqft):</b>          | 14,994        |
| <b>Building Address:</b> | 7200 West Credit Ave | <b>Storeys:</b>             | 1             |
| <b>Office Type:</b>      | Secondary Office     | <b>Year Built/Occupied:</b> | Not Available |



## Office Directory 2014

### Centre

|                          |  |                                    |               |
|--------------------------|--|------------------------------------|---------------|
| <b>Centre ID:</b>        | 399                                      | <b>Site Area (ha):</b>             | 0.768         |
| <b>Character Area:</b>   | Meadowvale Business Park CC              | <b>Site Area (ac):</b>             | 1.90          |
| <b>Ward:</b>             | 9  | <b>Total GFA (sqm):</b>            | 1,343         |
| <b>General Location:</b> | WS West Credit Ave, N of Meadowvale Blvd | <b>Total GFA (sqft):</b>           | 14,453        |
| <b>Designation:</b>      | Business Employment                      | <b>FSI:</b>                        | 0.17          |
| <b>Zoning:</b>           | E2-1                                     | <b>Parking Spaces:</b>             | Not Available |
|                          |  | <b>Number of Office Buildings:</b> | 1             |

### Building

|                          |                      |                             |               |
|--------------------------|----------------------|-----------------------------|---------------|
| <b>Building ID:</b>      | 557                  | <b>GFA (sqm):</b>           | 1,343         |
| <b>Building Name:</b>    |                      | <b>GFA (sqft):</b>          | 14,453        |
| <b>Building Address:</b> | 7250 West Credit Ave | <b>Storeys:</b>             | 1             |
| <b>Office Type:</b>      | Secondary Office     | <b>Year Built/Occupied:</b> | Not Available |



## Office Directory 2014

### Centre

|                          |                                     |                                    |               |
|--------------------------|-------------------------------------|------------------------------------|---------------|
| <b>Centre ID:</b>        | 400                                 | <b>Site Area (ha):</b>             | 0.154         |
| <b>Character Area:</b>   | Mineola NHD                         | <b>Site Area (ac):</b>             | 0.38          |
| <b>Ward:</b>             | 1                                   | <b>Total GFA (sqm):</b>            | 215           |
| <b>General Location:</b> | WS Hurontario St, S of Mineola Rd W | <b>Total GFA (sqft):</b>           | 2,314         |
| <b>Designation:</b>      | Greenbelt, Residential - Low Dens   | <b>FSI:</b>                        | 0.14          |
| <b>Zoning:</b>           | R3-56                               | <b>Parking Spaces:</b>             | Not Available |
|                          |                                     | <b>Number of Office Buildings:</b> | 1             |

### Building

|                          |                    |                             |               |
|--------------------------|--------------------|-----------------------------|---------------|
| <b>Building ID:</b>      | 558                | <b>GFA (sqm):</b>           | 215           |
| <b>Building Name:</b>    |                    | <b>GFA (sqft):</b>          | 2,314         |
| <b>Building Address:</b> | 1262 Hurontario St | <b>Storeys:</b>             | 1             |
| <b>Office Type:</b>      | Secondary Office   | <b>Year Built/Occupied:</b> | Not Available |



## Office Directory 2014

### Centre

|                          |                                     |                                    |               |
|--------------------------|-------------------------------------|------------------------------------|---------------|
| <b>Centre ID:</b>        | 401                                 | <b>Site Area (ha):</b>             | 0.215         |
| <b>Character Area:</b>   | Mineola NHD                         | <b>Site Area (ac):</b>             | 0.53          |
| <b>Ward:</b>             | 1                                   | <b>Total GFA (sqm):</b>            | 425           |
| <b>General Location:</b> | WS Hurontario St, S of Mineola Rd W | <b>Total GFA (sqft):</b>           | 4,575         |
| <b>Designation:</b>      | Residential - Low Density I         | <b>FSI:</b>                        | 0.20          |
| <b>Zoning:</b>           | R2-41                               | <b>Parking Spaces:</b>             | Not Available |
|                          |                                     | <b>Number of Office Buildings:</b> | 1             |

### Building

|                          |                    |                             |               |
|--------------------------|--------------------|-----------------------------|---------------|
| <b>Building ID:</b>      | 559                | <b>GFA (sqm):</b>           | 425           |
| <b>Building Name:</b>    |                    | <b>GFA (sqft):</b>          | 4,575         |
| <b>Building Address:</b> | 1312 Hurontario St | <b>Storeys:</b>             | 2             |
| <b>Office Type:</b>      | Secondary Office   | <b>Year Built/Occupied:</b> | Not Available |



## Office Directory 2014

### Centre

|                          |  |                                    |               |
|--------------------------|--|------------------------------------|---------------|
| <b>Centre ID:</b>        | 402                                      | <b>Site Area (ha):</b>             | 0.096         |
| <b>Character Area:</b>   | Mineola NHD                              | <b>Site Area (ac):</b>             | 0.24          |
| <b>Ward:</b>             | 1  | <b>Total GFA (sqm):</b>            | 254           |
| <b>General Location:</b> | NW corner Hurontario St and Mineola Rd W | <b>Total GFA (sqft):</b>           | 2,734         |
| <b>Designation:</b>      | Residential - Low Density I              | <b>FSI:</b>                        | 0.26          |
| <b>Zoning:</b>           | R2-39                                    | <b>Parking Spaces:</b>             | Not Available |
|                          |  | <b>Number of Office Buildings:</b> | 1             |

### Building

|                          |                    |                             |               |
|--------------------------|--------------------|-----------------------------|---------------|
| <b>Building ID:</b>      | 560                | <b>GFA (sqm):</b>           | 254           |
| <b>Building Name:</b>    |                    | <b>GFA (sqft):</b>          | 2,734         |
| <b>Building Address:</b> | 1348 Hurontario St | <b>Storeys:</b>             | 2             |
| <b>Office Type:</b>      | Secondary Office   | <b>Year Built/Occupied:</b> | Not Available |



## Office Directory 2014

### Centre

|                          |                                     |                                    |               |
|--------------------------|-------------------------------------|------------------------------------|---------------|
| <b>Centre ID:</b>        | 403                                 | <b>Site Area (ha):</b>             | 0.105         |
| <b>Character Area:</b>   | Mineola NHD                         | <b>Site Area (ac):</b>             | 0.26          |
| <b>Ward:</b>             | 1                                   | <b>Total GFA (sqm):</b>            | 153           |
| <b>General Location:</b> | WS Hurontario St, N of Mineola Rd W | <b>Total GFA (sqft):</b>           | 1,644         |
| <b>Designation:</b>      | Residential - Low Density I         | <b>FSI:</b>                        | 0.15          |
| <b>Zoning:</b>           | R2-38                               | <b>Parking Spaces:</b>             | Not Available |
|                          |                                     | <b>Number of Office Buildings:</b> | 1             |

### Building

|                          |                    |                             |       |
|--------------------------|--------------------|-----------------------------|-------|
| <b>Building ID:</b>      | 561                | <b>GFA (sqm):</b>           | 153   |
| <b>Building Name:</b>    |                    | <b>GFA (sqft):</b>          | 1,644 |
| <b>Building Address:</b> | 1358 Hurontario St | <b>Storeys:</b>             | 1     |
| <b>Office Type:</b>      | Secondary Office   | <b>Year Built/Occupied:</b> | 1956  |



## Office Directory 2014

### Centre

|                          |                                     |                                    |               |
|--------------------------|-------------------------------------|------------------------------------|---------------|
| <b>Centre ID:</b>        | 404                                 | <b>Site Area (ha):</b>             | 0.298         |
| <b>Character Area:</b>   | Mineola NHD                         | <b>Site Area (ac):</b>             | 0.74          |
| <b>Ward:</b>             | 1                                   | <b>Total GFA (sqm):</b>            | 464           |
| <b>General Location:</b> | WS Hurontario St, N of Mineola Rd W | <b>Total GFA (sqft):</b>           | 4,994         |
| <b>Designation:</b>      | Residential - Low Density I         | <b>FSI:</b>                        | 0.16          |
| <b>Zoning:</b>           | R2-40                               | <b>Parking Spaces:</b>             | Not Available |
|                          |                                     | <b>Number of Office Buildings:</b> | 1             |

### Building

|                          |                    |                             |               |
|--------------------------|--------------------|-----------------------------|---------------|
| <b>Building ID:</b>      | 562                | <b>GFA (sqm):</b>           | 464           |
| <b>Building Name:</b>    |                    | <b>GFA (sqft):</b>          | 4,994         |
| <b>Building Address:</b> | 1370 Hurontario St | <b>Storeys:</b>             | 3             |
| <b>Office Type:</b>      | Secondary Office   | <b>Year Built/Occupied:</b> | Not Available |





## Office Directory 2014

### Centre

|                          |                                     |                                    |               |
|--------------------------|-------------------------------------|------------------------------------|---------------|
| <b>Centre ID:</b>        | 405                                 | <b>Site Area (ha):</b>             | 0.143         |
| <b>Character Area:</b>   | Mineola NHD                         | <b>Site Area (ac):</b>             | 0.35          |
| <b>Ward:</b>             | 1                                   | <b>Total GFA (sqm):</b>            | 202           |
| <b>General Location:</b> | WS Hurontario St, N of Mineola Rd W | <b>Total GFA (sqft):</b>           | 2,174         |
| <b>Designation:</b>      | Residential - Low Density I         | <b>FSI:</b>                        | 0.14          |
| <b>Zoning:</b>           | R2-43                               | <b>Parking Spaces:</b>             | Not Available |
|                          |                                     | <b>Number of Office Buildings:</b> | 1             |

### Building

|                          |                    |                             |       |
|--------------------------|--------------------|-----------------------------|-------|
| <b>Building ID:</b>      | 563                | <b>GFA (sqm):</b>           | 202   |
| <b>Building Name:</b>    |                    | <b>GFA (sqft):</b>          | 2,174 |
| <b>Building Address:</b> | 1382 Hurontario St | <b>Storeys:</b>             | 1     |
| <b>Office Type:</b>      | Secondary Office   | <b>Year Built/Occupied:</b> | 1956  |



# Office Directory 2014

## Centre

|                          |                                     |                                    |               |
|--------------------------|-------------------------------------|------------------------------------|---------------|
| <b>Centre ID:</b>        | 406                                 | <b>Site Area (ha):</b>             | 0.119         |
| <b>Character Area:</b>   | Mineola NHD                         | <b>Site Area (ac):</b>             | 0.29          |
| <b>Ward:</b>             | 1                                   | <b>Total GFA (sqm):</b>            | 204           |
| <b>General Location:</b> | ES Hurontario St, N of Mineola Rd E | <b>Total GFA (sqft):</b>           | 2,200         |
| <b>Designation:</b>      | Residential - Low Density I         | <b>FSI:</b>                        | 0.17          |
| <b>Zoning:</b>           | R3-45                               | <b>Parking Spaces:</b>             | Not Available |
|                          |                                     | <b>Number of Office Buildings:</b> | 1             |

## Building

|                          |                    |                             |       |
|--------------------------|--------------------|-----------------------------|-------|
| <b>Building ID:</b>      | 564                | <b>GFA (sqm):</b>           | 204   |
| <b>Building Name:</b>    |                    | <b>GFA (sqft):</b>          | 2,200 |
| <b>Building Address:</b> | 1385 Hurontario St | <b>Storeys:</b>             | 1     |
| <b>Office Type:</b>      | Secondary Office   | <b>Year Built/Occupied:</b> | 1938  |



## Office Directory 2014

### Centre

|                          |                                     |                                    |               |
|--------------------------|-------------------------------------|------------------------------------|---------------|
| <b>Centre ID:</b>        | 407                                 | <b>Site Area (ha):</b>             | 0.157         |
| <b>Character Area:</b>   | Mineola NHD                         | <b>Site Area (ac):</b>             | 0.39          |
| <b>Ward:</b>             | 1                                   | <b>Total GFA (sqm):</b>            | 265           |
| <b>General Location:</b> | ES Hurontario St, N of Mineola Rd E | <b>Total GFA (sqft):</b>           | 2,852         |
| <b>Designation:</b>      | Residential - Low Density I         | <b>FSI:</b>                        | 0.17          |
| <b>Zoning:</b>           | R3-65                               | <b>Parking Spaces:</b>             | Not Available |
|                          |                                     | <b>Number of Office Buildings:</b> | 1             |

### Building

|                          |                    |                             |       |
|--------------------------|--------------------|-----------------------------|-------|
| <b>Building ID:</b>      | 565                | <b>GFA (sqm):</b>           | 265   |
| <b>Building Name:</b>    |                    | <b>GFA (sqft):</b>          | 2,852 |
| <b>Building Address:</b> | 1405 Hurontario St | <b>Storeys:</b>             | 1     |
| <b>Office Type:</b>      | Secondary Office   | <b>Year Built/Occupied:</b> | 1949  |



## Office Directory 2014

### Centre

|                          |                                     |                                    |               |
|--------------------------|-------------------------------------|------------------------------------|---------------|
| <b>Centre ID:</b>        | 408                                 | <b>Site Area (ha):</b>             | 0.215         |
| <b>Character Area:</b>   | Mineola NHD                         | <b>Site Area (ac):</b>             | 0.53          |
| <b>Ward:</b>             | 1                                   | <b>Total GFA (sqm):</b>            | 388           |
| <b>General Location:</b> | WS Hurontario St, N of Mineola Rd W | <b>Total GFA (sqft):</b>           | 4,176         |
| <b>Designation:</b>      | Residential - Low Density I         | <b>FSI:</b>                        | 0.18          |
| <b>Zoning:</b>           | R2-5                                | <b>Parking Spaces:</b>             | Not Available |
|                          |                                     | <b>Number of Office Buildings:</b> | 1             |

### Building

|                          |                    |                             |       |
|--------------------------|--------------------|-----------------------------|-------|
| <b>Building ID:</b>      | 566                | <b>GFA (sqm):</b>           | 388   |
| <b>Building Name:</b>    |                    | <b>GFA (sqft):</b>          | 4,176 |
| <b>Building Address:</b> | 1412 Hurontario St | <b>Storeys:</b>             | 2     |
| <b>Office Type:</b>      | Secondary Office   | <b>Year Built/Occupied:</b> | 1948  |



## Office Directory 2014

### Centre

|                          |                                    |                                    |               |
|--------------------------|------------------------------------|------------------------------------|---------------|
| <b>Centre ID:</b>        | 409                                | <b>Site Area (ha):</b>             | 0.176         |
| <b>Character Area:</b>   | Mineola NHD                        | <b>Site Area (ac):</b>             | 0.44          |
| <b>Ward:</b>             | 1                                  | <b>Total GFA (sqm):</b>            | 79            |
| <b>General Location:</b> | ES Hurontario St, S of Pinewood Tr | <b>Total GFA (sqft):</b>           | 845           |
| <b>Designation:</b>      | Residential - Low Density I        | <b>FSI:</b>                        | 0.04          |
| <b>Zoning:</b>           | R3-43                              | <b>Parking Spaces:</b>             | Not Available |
|                          |                                    | <b>Number of Office Buildings:</b> | 1             |

### Building

|                          |                    |                             |               |
|--------------------------|--------------------|-----------------------------|---------------|
| <b>Building ID:</b>      | 567                | <b>GFA (sqm):</b>           | 79            |
| <b>Building Name:</b>    |                    | <b>GFA (sqft):</b>          | 845           |
| <b>Building Address:</b> | 1413 Hurontario St | <b>Storeys:</b>             | 1             |
| <b>Office Type:</b>      | Secondary Office   | <b>Year Built/Occupied:</b> | Not Available |



## Office Directory 2014

### Centre

|                          |   |                                    |               |
|--------------------------|---|------------------------------------|---------------|
| <b>Centre ID:</b>        | 411                                     | <b>Site Area (ha):</b>             | 0.205         |
| <b>Character Area:</b>   | Mineola NHD                             | <b>Site Area (ac):</b>             | 0.51          |
| <b>Ward:</b>             | 1                                       | <b>Total GFA (sqm):</b>            | 420           |
| <b>General Location:</b> | WS Hurontario St, S of Indian Valley Tr | <b>Total GFA (sqft):</b>           | 4,521         |
| <b>Designation:</b>      | Residential - Low Density I             | <b>FSI:</b>                        | 0.20          |
| <b>Zoning:</b>           | R2-47                                   | <b>Parking Spaces:</b>             | Not Available |
|                          |   | <b>Number of Office Buildings:</b> | 1             |

### Building

|                          |                    |                             |               |
|--------------------------|--------------------|-----------------------------|---------------|
| <b>Building ID:</b>      | 569                | <b>GFA (sqm):</b>           | 420           |
| <b>Building Name:</b>    |                    | <b>GFA (sqft):</b>          | 4,521         |
| <b>Building Address:</b> | 1424 Hurontario St | <b>Storeys:</b>             | 2             |
| <b>Office Type:</b>      | Secondary Office   | <b>Year Built/Occupied:</b> | Not Available |



## Office Directory 2014

### Centre

|                          |   |                                    |               |
|--------------------------|---|------------------------------------|---------------|
| <b>Centre ID:</b>        | 412                                     | <b>Site Area (ha):</b>             | 0.205         |
| <b>Character Area:</b>   | Mineola NHD                             | <b>Site Area (ac):</b>             | 0.51          |
| <b>Ward:</b>             | 1                                       | <b>Total GFA (sqm):</b>            | 702           |
| <b>General Location:</b> | WS Hurontario St, S of Indian Valley Tr | <b>Total GFA (sqft):</b>           | 7,556         |
| <b>Designation:</b>      | Residential - Low Density I             | <b>FSI:</b>                        | 0.34          |
| <b>Zoning:</b>           | R2-5                                    | <b>Parking Spaces:</b>             | Not Available |
|                          |   | <b>Number of Office Buildings:</b> | 1             |

### Building

|                          |                    |                             |       |
|--------------------------|--------------------|-----------------------------|-------|
| <b>Building ID:</b>      | 570                | <b>GFA (sqm):</b>           | 702   |
| <b>Building Name:</b>    |                    | <b>GFA (sqft):</b>          | 7,556 |
| <b>Building Address:</b> | 1430 Hurontario St | <b>Storeys:</b>             | 2     |
| <b>Office Type:</b>      | Secondary Office   | <b>Year Built/Occupied:</b> | 1948  |



## Office Directory 2014

### Centre

|                          |                                    |                                    |               |
|--------------------------|------------------------------------|------------------------------------|---------------|
| <b>Centre ID:</b>        | 413                                | <b>Site Area (ha):</b>             | 0.256         |
| <b>Character Area:</b>   | Mineola NHD                        | <b>Site Area (ac):</b>             | 0.63          |
| <b>Ward:</b>             | 1                                  | <b>Total GFA (sqm):</b>            | 290           |
| <b>General Location:</b> | ES Hurontario St, S of Pinewood Tr | <b>Total GFA (sqft):</b>           | 3,122         |
| <b>Designation:</b>      | Residential - Low Density I        | <b>FSI:</b>                        | 0.11          |
| <b>Zoning:</b>           | R3-43                              | <b>Parking Spaces:</b>             | Not Available |
|                          |                                    | <b>Number of Office Buildings:</b> | 1             |

### Building

|                          |                    |                             |               |
|--------------------------|--------------------|-----------------------------|---------------|
| <b>Building ID:</b>      | 571                | <b>GFA (sqm):</b>           | 290           |
| <b>Building Name:</b>    |                    | <b>GFA (sqft):</b>          | 3,122         |
| <b>Building Address:</b> | 1435 Hurontario St | <b>Storeys:</b>             | 2             |
| <b>Office Type:</b>      | Secondary Office   | <b>Year Built/Occupied:</b> | Not Available |





## Office Directory 2014

### Centre

|                          |                                    |                                    |               |
|--------------------------|------------------------------------|------------------------------------|---------------|
| <b>Centre ID:</b>        | 416                                | <b>Site Area (ha):</b>             | 0.247         |
| <b>Character Area:</b>   | Mineola NHD                        | <b>Site Area (ac):</b>             | 0.61          |
| <b>Ward:</b>             | 1                                  | <b>Total GFA (sqm):</b>            | 467           |
| <b>General Location:</b> | ES Hurontario St, N of Pinewood Tr | <b>Total GFA (sqft):</b>           | 5,027         |
| <b>Designation:</b>      | Residential - Low Density I        | <b>FSI:</b>                        | 0.19          |
| <b>Zoning:</b>           | R1-2                               | <b>Parking Spaces:</b>             | Not Available |
|                          |                                    | <b>Number of Office Buildings:</b> | 1             |

### Building

|                          |                    |                             |       |
|--------------------------|--------------------|-----------------------------|-------|
| <b>Building ID:</b>      | 574                | <b>GFA (sqm):</b>           | 467   |
| <b>Building Name:</b>    |                    | <b>GFA (sqft):</b>          | 5,027 |
| <b>Building Address:</b> | 1495 Hurontario St | <b>Storeys:</b>             | 2     |
| <b>Office Type:</b>      | Secondary Office   | <b>Year Built/Occupied:</b> | 1982  |



## Office Directory 2014

### Centre

|                          |                                    |                                    |       |
|--------------------------|------------------------------------|------------------------------------|-------|
| <b>Centre ID:</b>        | 417                                | <b>Site Area (ha):</b>             | 0.224 |
| <b>Character Area:</b>   | Mineola NHD                        | <b>Site Area (ac):</b>             | 0.55  |
| <b>Ward:</b>             | 1                                  | <b>Total GFA (sqm):</b>            | 371   |
| <b>General Location:</b> | ES Hurontario St, N of Pinewood Tr | <b>Total GFA (sqft):</b>           | 3,994 |
| <b>Designation:</b>      | Low Density I                      | <b>FSI:</b>                        | 0.17  |
| <b>Zoning:</b>           | R1-20                              | <b>Parking Spaces:</b>             | 12    |
|                          |                                    | <b>Number of Office Buildings:</b> | 1     |

### Building

|                          |                    |                             |           |
|--------------------------|--------------------|-----------------------------|-----------|
| <b>Building ID:</b>      | 575                | <b>GFA (sqm):</b>           | 371       |
| <b>Building Name:</b>    |                    | <b>GFA (sqft):</b>          | 3,994     |
| <b>Building Address:</b> | 1505 Hurontario St | <b>Storeys:</b>             | 2         |
| <b>Office Type:</b>      | Secondary Office   | <b>Year Built/Occupied:</b> | 1928/2009 |



## Office Directory 2014

### Centre

|                          |                                    |                                    |               |
|--------------------------|------------------------------------|------------------------------------|---------------|
| <b>Centre ID:</b>        | 418                                | <b>Site Area (ha):</b>             | 0.223         |
| <b>Character Area:</b>   | Mineola NHD                        | <b>Site Area (ac):</b>             | 0.55          |
| <b>Ward:</b>             | 1                                  | <b>Total GFA (sqm):</b>            | 880           |
| <b>General Location:</b> | ES Hurontario St, N of Pinewood Tr | <b>Total GFA (sqft):</b>           | 9,472         |
| <b>Designation:</b>      | Residential - Low Density I        | <b>FSI:</b>                        | 0.39          |
| <b>Zoning:</b>           | R1-2                               | <b>Parking Spaces:</b>             | Not Available |
|                          |                                    | <b>Number of Office Buildings:</b> | 1             |

### Building

|                          |                    |                             |       |
|--------------------------|--------------------|-----------------------------|-------|
| <b>Building ID:</b>      | 576                | <b>GFA (sqm):</b>           | 880   |
| <b>Building Name:</b>    |                    | <b>GFA (sqft):</b>          | 9,472 |
| <b>Building Address:</b> | 1515 Hurontario St | <b>Storeys:</b>             | 2     |
| <b>Office Type:</b>      | Secondary Office   | <b>Year Built/Occupied:</b> | 1930  |



## Office Directory 2014

### Centre

|                          |                                    |                                    |               |
|--------------------------|------------------------------------|------------------------------------|---------------|
| <b>Centre ID:</b>        | 419                                | <b>Site Area (ha):</b>             | 0.321         |
| <b>Character Area:</b>   | Mineola NHD                        | <b>Site Area (ac):</b>             | 0.79          |
| <b>Ward:</b>             | 1                                  | <b>Total GFA (sqm):</b>            | 775           |
| <b>General Location:</b> | ES Hurontario St, N of Pinewood Tr | <b>Total GFA (sqft):</b>           | 8,342         |
| <b>Designation:</b>      | Residential - Low Density I        | <b>FSI:</b>                        | 0.24          |
| <b>Zoning:</b>           | R1-23                              | <b>Parking Spaces:</b>             | Not Available |
|                          |                                    | <b>Number of Office Buildings:</b> | 1             |

### Building

|                          |                    |                             |               |
|--------------------------|--------------------|-----------------------------|---------------|
| <b>Building ID:</b>      | 577                | <b>GFA (sqm):</b>           | 775           |
| <b>Building Name:</b>    |                    | <b>GFA (sqft):</b>          | 8,342         |
| <b>Building Address:</b> | 1523 Hurontario St | <b>Storeys:</b>             | 2             |
| <b>Office Type:</b>      | Secondary Office   | <b>Year Built/Occupied:</b> | Not Available |



# Office Directory 2014

## Centre

|                          |                                    |                                    |               |
|--------------------------|------------------------------------|------------------------------------|---------------|
| <b>Centre ID:</b>        | 421                                | <b>Site Area (ha):</b>             | 0.149         |
| <b>Character Area:</b>   | Mineola NHD                        | <b>Site Area (ac):</b>             | 0.37          |
| <b>Ward:</b>             | 1                                  | <b>Total GFA (sqm):</b>            | 260           |
| <b>General Location:</b> | ES Hurontario St, N of Pinewood Tr | <b>Total GFA (sqft):</b>           | 2,799         |
| <b>Designation:</b>      | Residential - Low Density I        | <b>FSI:</b>                        | 0.17          |
| <b>Zoning:</b>           | R1-22                              | <b>Parking Spaces:</b>             | Not Available |
|                          |                                    | <b>Number of Office Buildings:</b> | 1             |

## Building

|                          |                    |                             |       |
|--------------------------|--------------------|-----------------------------|-------|
| <b>Building ID:</b>      | 579                | <b>GFA (sqm):</b>           | 260   |
| <b>Building Name:</b>    |                    | <b>GFA (sqft):</b>          | 2,799 |
| <b>Building Address:</b> | 1553 Hurontario St | <b>Storeys:</b>             | 2     |
| <b>Office Type:</b>      | Secondary Office   | <b>Year Built/Occupied:</b> | 1915  |



## Office Directory 2014

### Centre

|                          |   |                                    |               |
|--------------------------|---|------------------------------------|---------------|
| <b>Centre ID:</b>        | 422                                     | <b>Site Area (ha):</b>             | 0.110         |
| <b>Character Area:</b>   | Mineola NHD                             | <b>Site Area (ac):</b>             | 0.27          |
| <b>Ward:</b>             | 1                                       | <b>Total GFA (sqm):</b>            | 120           |
| <b>General Location:</b> | ES Hurontario St, S of South Service Rd | <b>Total GFA (sqft):</b>           | 1,292         |
| <b>Designation:</b>      | Residential - Low Density I             | <b>FSI:</b>                        | 0.11          |
| <b>Zoning:</b>           | R1-1                                    | <b>Parking Spaces:</b>             | Not Available |
|                          |   | <b>Number of Office Buildings:</b> | 1             |

### Building

|                          |                    |                             |       |
|--------------------------|--------------------|-----------------------------|-------|
| <b>Building ID:</b>      | 580                | <b>GFA (sqm):</b>           | 120   |
| <b>Building Name:</b>    |                    | <b>GFA (sqft):</b>          | 1,292 |
| <b>Building Address:</b> | 1561 Hurontario St | <b>Storeys:</b>             | 1     |
| <b>Office Type:</b>      | Secondary Office   | <b>Year Built/Occupied:</b> | 1938  |



## Office Directory 2014

### Centre

|                          |   |                                    |               |
|--------------------------|---|------------------------------------|---------------|
| <b>Centre ID:</b>        | 423                                     | <b>Site Area (ha):</b>             | 0.114         |
| <b>Character Area:</b>   | Mineola NHD                             | <b>Site Area (ac):</b>             | 0.28          |
| <b>Ward:</b>             | 1                                       | <b>Total GFA (sqm):</b>            | 129           |
| <b>General Location:</b> | ES Hurontario St, S of South Service Rd | <b>Total GFA (sqft):</b>           | 1,389         |
| <b>Designation:</b>      | Residential - Low Density I             | <b>FSI:</b>                        | 0.11          |
| <b>Zoning:</b>           | R1-21                                   | <b>Parking Spaces:</b>             | Not Available |
|                          |   | <b>Number of Office Buildings:</b> | 1             |

### Building

|                          |                    |                             |               |
|--------------------------|--------------------|-----------------------------|---------------|
| <b>Building ID:</b>      | 581                | <b>GFA (sqm):</b>           | 129           |
| <b>Building Name:</b>    |                    | <b>GFA (sqft):</b>          | 1,389         |
| <b>Building Address:</b> | 1565 Hurontario St | <b>Storeys:</b>             | 2             |
| <b>Office Type:</b>      | Secondary Office   | <b>Year Built/Occupied:</b> | Not Available |



## Office Directory 2014

### Centre

|                          |                                 |                                    |               |
|--------------------------|---------------------------------|------------------------------------|---------------|
| <b>Centre ID:</b>        | 424                             | <b>Site Area (ha):</b>             | 0.189         |
| <b>Character Area:</b>   | Northeast EA (West)             | <b>Site Area (ac):</b>             | 0.47          |
| <b>Ward:</b>             | 5                               | <b>Total GFA (sqm):</b>            | 925           |
| <b>General Location:</b> | WS Atlantic Dr, N of Shawson Dr | <b>Total GFA (sqft):</b>           | 9,957         |
| <b>Designation:</b>      | Industrial                      | <b>FSI:</b>                        | 0.49          |
| <b>Zoning:</b>           | E3                              | <b>Parking Spaces:</b>             | Not Available |
|                          |                                 | <b>Number of Office Buildings:</b> | 1             |

### Building

|                          |                  |                             |               |
|--------------------------|------------------|-----------------------------|---------------|
| <b>Building ID:</b>      | 582              | <b>GFA (sqm):</b>           | 925           |
| <b>Building Name:</b>    |                  | <b>GFA (sqft):</b>          | 9,957         |
| <b>Building Address:</b> | 5920 Atlantic Dr | <b>Storeys:</b>             | 2             |
| <b>Office Type:</b>      | Secondary Office | <b>Year Built/Occupied:</b> | Not Available |





## Office Directory 2014

### Centre

|                          |                             |                                    |               |
|--------------------------|-----------------------------|------------------------------------|---------------|
| <b>Centre ID:</b>        | 425                         | <b>Site Area (ha):</b>             | 0.407         |
| <b>Character Area:</b>   | Northeast EA (West)         | <b>Site Area (ac):</b>             | 1.00          |
| <b>Ward:</b>             | 5                           | <b>Total GFA (sqm):</b>            | 553           |
| <b>General Location:</b> | SS Drew Rd, E of Torbram Rd | <b>Total GFA (sqft):</b>           | 5,952         |
| <b>Designation:</b>      | Business Employment         | <b>FSI:</b>                        | 0.14          |
| <b>Zoning:</b>           | E2                          | <b>Parking Spaces:</b>             | Not Available |
|                          |                             | <b>Number of Office Buildings:</b> | 1             |

### Building

|                          |                  |                             |               |
|--------------------------|------------------|-----------------------------|---------------|
| <b>Building ID:</b>      | 583              | <b>GFA (sqm):</b>           | 553           |
| <b>Building Name:</b>    |                  | <b>GFA (sqft):</b>          | 5,952         |
| <b>Building Address:</b> | 2580 Drew Rd     | <b>Storeys:</b>             | 1             |
| <b>Office Type:</b>      | Secondary Office | <b>Year Built/Occupied:</b> | Not Available |



## Office Directory 2014

### Centre

|                          |  |                                    |               |
|--------------------------|--|------------------------------------|---------------|
| <b>Centre ID:</b>        | 427                                      | <b>Site Area (ha):</b>             | 0.180         |
| <b>Character Area:</b>   | Northeast EA (West)                      | <b>Site Area (ac):</b>             | 0.44          |
| <b>Ward:</b>             | 5  | <b>Total GFA (sqm):</b>            | 510           |
| <b>General Location:</b> | SW corner Netherhart Rd and Meyerside Dr | <b>Total GFA (sqft):</b>           | 5,490         |
| <b>Designation:</b>      | Industrial                               | <b>FSI:</b>                        | 0.28          |
| <b>Zoning:</b>           | E3                                       | <b>Parking Spaces:</b>             | Not Available |
|                          |  | <b>Number of Office Buildings:</b> | 1             |

### Building

|                          |                   |                             |               |
|--------------------------|-------------------|-----------------------------|---------------|
| <b>Building ID:</b>      | 585               | <b>GFA (sqm):</b>           | 510           |
| <b>Building Name:</b>    |                   | <b>GFA (sqft):</b>          | 5,490         |
| <b>Building Address:</b> | 1890 Meyerside Dr | <b>Storeys:</b>             | 1             |
| <b>Office Type:</b>      | Secondary Office  | <b>Year Built/Occupied:</b> | Not Available |



## Office Directory 2014

### Centre

|                          |                               |                                    |               |
|--------------------------|-------------------------------|------------------------------------|---------------|
| <b>Centre ID:</b>        | 428                           | <b>Site Area (ha):</b>             | 0.283         |
| <b>Character Area:</b>   | Northeast EA (East)           | <b>Site Area (ac):</b>             | 0.70          |
| <b>Ward:</b>             | 5                             | <b>Total GFA (sqm):</b>            | 1,800         |
| <b>General Location:</b> | NS Nashua Dr, E of Goreway Dr | <b>Total GFA (sqft):</b>           | 19,375        |
| <b>Designation:</b>      | Business Employment           | <b>FSI:</b>                        | 0.64          |
| <b>Zoning:</b>           | E2                            | <b>Parking Spaces:</b>             | Not Available |
|                          |                               | <b>Number of Office Buildings:</b> | 1             |

### Building

|                          |                  |                             |               |
|--------------------------|------------------|-----------------------------|---------------|
| <b>Building ID:</b>      | 586              | <b>GFA (sqm):</b>           | 1,800         |
| <b>Building Name:</b>    |                  | <b>GFA (sqft):</b>          | 19,375        |
| <b>Building Address:</b> | 3565 Nashua Dr   | <b>Storeys:</b>             | 2             |
| <b>Office Type:</b>      | Secondary Office | <b>Year Built/Occupied:</b> | Not Available |



## Office Directory 2014

### Centre

|                          |                                |                                    |               |
|--------------------------|--------------------------------|------------------------------------|---------------|
| <b>Centre ID:</b>        | 429                            | <b>Site Area (ha):</b>             | 0.973         |
| <b>Character Area:</b>   | Northeast EA (East)            | <b>Site Area (ac):</b>             | 2.41          |
| <b>Ward:</b>             | 5                              | <b>Total GFA (sqm):</b>            | 1,580         |
| <b>General Location:</b> | NS Orlando Dr, E of Airport Rd | <b>Total GFA (sqft):</b>           | 17,007        |
| <b>Designation:</b>      | Business Employment            | <b>FSI:</b>                        | 0.16          |
| <b>Zoning:</b>           | E2-38                          | <b>Parking Spaces:</b>             | Not Available |
|                          |                                | <b>Number of Office Buildings:</b> | 1             |

### Building

|                          |                  |                             |               |
|--------------------------|------------------|-----------------------------|---------------|
| <b>Building ID:</b>      | 587              | <b>GFA (sqm):</b>           | 1,580         |
| <b>Building Name:</b>    |                  | <b>GFA (sqft):</b>          | 17,007        |
| <b>Building Address:</b> | 3035 Orlando Dr  | <b>Storeys:</b>             | 1             |
| <b>Office Type:</b>      | Secondary Office | <b>Year Built/Occupied:</b> | Not Available |



## Office Directory 2014

### Centre

|                          |                                   |                                    |               |
|--------------------------|-----------------------------------|------------------------------------|---------------|
| <b>Centre ID:</b>        | 430                               | <b>Site Area (ha):</b>             | 1.624         |
| <b>Character Area:</b>   | Northeast EA (West)               | <b>Site Area (ac):</b>             | 4.01          |
| <b>Ward:</b>             | 5                                 | <b>Total GFA (sqm):</b>            | 4,002         |
| <b>General Location:</b> | WS Pacific Cir, N of Mid-Way Blvd | <b>Total GFA (sqft):</b>           | 43,077        |
| <b>Designation:</b>      | Business Employment               | <b>FSI:</b>                        | 0.25          |
| <b>Zoning:</b>           | E2-24                             | <b>Parking Spaces:</b>             | Not Available |
|                          |                                   | <b>Number of Office Buildings:</b> | 1             |

### Building

|                          |                  |                             |               |
|--------------------------|------------------|-----------------------------|---------------|
| <b>Building ID:</b>      | 588              | <b>GFA (sqm):</b>           | 4,002         |
| <b>Building Name:</b>    |                  | <b>GFA (sqft):</b>          | 43,077        |
| <b>Building Address:</b> | 7229 Pacific Cir | <b>Storeys:</b>             | 3             |
| <b>Office Type:</b>      | Secondary Office | <b>Year Built/Occupied:</b> | Not Available |



## Office Directory 2014

### Centre

|                          |                                |                                    |               |
|--------------------------|--------------------------------|------------------------------------|---------------|
| <b>Centre ID:</b>        | 431                            | <b>Site Area (ha):</b>             | 0.049         |
| <b>Character Area:</b>   | Port Credit CN                 | <b>Site Area (ac):</b>             | 0.12          |
| <b>Ward:</b>             | 1                              | <b>Total GFA (sqm):</b>            | 283           |
| <b>General Location:</b> | SE corner Ann St and High St E | <b>Total GFA (sqft):</b>           | 3,041         |
| <b>Designation:</b>      | Mixed Use                      | <b>FSI:</b>                        | 0.57          |
| <b>Zoning:</b>           | C4                             | <b>Parking Spaces:</b>             | Not Available |
|                          |                                | <b>Number of Office Buildings:</b> | 1             |

### Building

|                          |                  |                             |               |
|--------------------------|------------------|-----------------------------|---------------|
| <b>Building ID:</b>      | 589              | <b>GFA (sqm):</b>           | 283           |
| <b>Building Name:</b>    |                  | <b>GFA (sqft):</b>          | 3,041         |
| <b>Building Address:</b> | 89 High St E     | <b>Storeys:</b>             | 2             |
| <b>Office Type:</b>      | Secondary Office | <b>Year Built/Occupied:</b> | Not Available |



## Office Directory 2014

### Centre

|                          |                                |                                    |               |
|--------------------------|--------------------------------|------------------------------------|---------------|
| <b>Centre ID:</b>        | 432                            | <b>Site Area (ha):</b>             | 0.047         |
| <b>Character Area:</b>   | Port Credit CN                 | <b>Site Area (ac):</b>             | 0.12          |
| <b>Ward:</b>             | 1                              | <b>Total GFA (sqm):</b>            | 123           |
| <b>General Location:</b> | SW corner Ann St and High St E | <b>Total GFA (sqft):</b>           | 1,324         |
| <b>Designation:</b>      | Mixed Use                      | <b>FSI:</b>                        | 0.26          |
| <b>Zoning:</b>           | C4                             | <b>Parking Spaces:</b>             | Not Available |
|                          |                                | <b>Number of Office Buildings:</b> | 1             |

### Building

|                          |                  |                             |               |
|--------------------------|------------------|-----------------------------|---------------|
| <b>Building ID:</b>      | 590              | <b>GFA (sqm):</b>           | 123           |
| <b>Building Name:</b>    |                  | <b>GFA (sqft):</b>          | 1,324         |
| <b>Building Address:</b> | 10 Ann St        | <b>Storeys:</b>             | 1             |
| <b>Office Type:</b>      | Secondary Office | <b>Year Built/Occupied:</b> | Not Available |



## Office Directory 2014

### Centre

|                          |                                |                                    |               |
|--------------------------|--------------------------------|------------------------------------|---------------|
| <b>Centre ID:</b>        | 433                            | <b>Site Area (ha):</b>             | 0.051         |
| <b>Character Area:</b>   | Port Credit CN                 | <b>Site Area (ac):</b>             | 0.13          |
| <b>Ward:</b>             | 1                              | <b>Total GFA (sqm):</b>            | 370           |
| <b>General Location:</b> | SE corner Ann St and Park St E | <b>Total GFA (sqft):</b>           | 3,983         |
| <b>Designation:</b>      | Residential - High Density     | <b>FSI:</b>                        | 0.72          |
| <b>Zoning:</b>           | RA1-24                         | <b>Parking Spaces:</b>             | Not Available |
|                          |                                | <b>Number of Office Buildings:</b> | 1             |

### Building

|                          |                  |                             |               |
|--------------------------|------------------|-----------------------------|---------------|
| <b>Building ID:</b>      | 591              | <b>GFA (sqm):</b>           | 370           |
| <b>Building Name:</b>    |                  | <b>GFA (sqft):</b>          | 3,983         |
| <b>Building Address:</b> | 19 Ann St        | <b>Storeys:</b>             | 2             |
| <b>Office Type:</b>      | Secondary Office | <b>Year Built/Occupied:</b> | Not Available |





## Office Directory 2014

### Centre

|                          |                            |                                    |               |
|--------------------------|----------------------------|------------------------------------|---------------|
| <b>Centre ID:</b>        | 434                        | <b>Site Area (ha):</b>             | 0.056         |
| <b>Character Area:</b>   | Port Credit CN             | <b>Site Area (ac):</b>             | 0.14          |
| <b>Ward:</b>             | 1                          | <b>Total GFA (sqm):</b>            | 203           |
| <b>General Location:</b> | WS Ann St, S of Queen St E | <b>Total GFA (sqft):</b>           | 2,185         |
| <b>Designation:</b>      | Residential - High Density | <b>FSI:</b>                        | 0.36          |
| <b>Zoning:</b>           | H-RA2-48                   | <b>Parking Spaces:</b>             | Not Available |
|                          |                            | <b>Number of Office Buildings:</b> | 1             |

### Building

|                          |                  |                             |               |
|--------------------------|------------------|-----------------------------|---------------|
| <b>Building ID:</b>      | 592              | <b>GFA (sqm):</b>           | 203           |
| <b>Building Name:</b>    |                  | <b>GFA (sqft):</b>          | 2,185         |
| <b>Building Address:</b> | 26 Ann St        | <b>Storeys:</b>             | 2             |
| <b>Office Type:</b>      | Secondary Office | <b>Year Built/Occupied:</b> | Not Available |



## Office Directory 2014

### Centre

|                          |                                       |                                    |               |
|--------------------------|---------------------------------------|------------------------------------|---------------|
| <b>Centre ID:</b>        | 435                                   | <b>Site Area (ha):</b>             | 0.070         |
| <b>Character Area:</b>   | Port Credit NHD (East)                | <b>Site Area (ac):</b>             | 0.17          |
| <b>Ward:</b>             | 1                                     | <b>Total GFA (sqm):</b>            | 225           |
| <b>General Location:</b> | WS Elmwood Ave N, N of Lakeshore Rd E | <b>Total GFA (sqft):</b>           | 2,422         |
| <b>Designation:</b>      | Mixed Use                             | <b>FSI:</b>                        | 0.32          |
| <b>Zoning:</b>           | C4                                    | <b>Parking Spaces:</b>             | Not Available |
|                          |                                       | <b>Number of Office Buildings:</b> | 1             |

### Building

|                          |                  |                             |               |
|--------------------------|------------------|-----------------------------|---------------|
| <b>Building ID:</b>      | 593              | <b>GFA (sqm):</b>           | 225           |
| <b>Building Name:</b>    |                  | <b>GFA (sqft):</b>          | 2,422         |
| <b>Building Address:</b> | 7 Elmwood Ave N  | <b>Storeys:</b>             | 2             |
| <b>Office Type:</b>      | Secondary Office | <b>Year Built/Occupied:</b> | Not Available |



## Office Directory 2014

### Centre

|                          |                                    |                                    |               |
|--------------------------|------------------------------------|------------------------------------|---------------|
| <b>Centre ID:</b>        | 436                                | <b>Site Area (ha):</b>             | 0.061         |
| <b>Character Area:</b>   | Port Credit NHD (West)             | <b>Site Area (ac):</b>             | 0.15          |
| <b>Ward:</b>             | 1                                  | <b>Total GFA (sqm):</b>            | 280           |
| <b>General Location:</b> | WS Front St S, S of Lakeshore Rd W | <b>Total GFA (sqft):</b>           | 3,014         |
| <b>Designation:</b>      | Mixed Use                          | <b>FSI:</b>                        | 0.46          |
| <b>Zoning:</b>           | C4-48                              | <b>Parking Spaces:</b>             | Not Available |
|                          |                                    | <b>Number of Office Buildings:</b> | 1             |

### Building

|                          |                  |                             |               |
|--------------------------|------------------|-----------------------------|---------------|
| <b>Building ID:</b>      | 594              | <b>GFA (sqm):</b>           | 280           |
| <b>Building Name:</b>    |                  | <b>GFA (sqft):</b>          | 3,014         |
| <b>Building Address:</b> | 10 Front St S    | <b>Storeys:</b>             | 2             |
| <b>Office Type:</b>      | Secondary Office | <b>Year Built/Occupied:</b> | Not Available |



## Office Directory 2014

### Centre

|                          |                                    |                                    |               |
|--------------------------|------------------------------------|------------------------------------|---------------|
| <b>Centre ID:</b>        | 437                                | <b>Site Area (ha):</b>             | 0.037         |
| <b>Character Area:</b>   | Port Credit NHD (West)             | <b>Site Area (ac):</b>             | 0.09          |
| <b>Ward:</b>             | 1                                  | <b>Total GFA (sqm):</b>            | 155           |
| <b>General Location:</b> | WS Front St S, S of Lakeshore Rd W | <b>Total GFA (sqft):</b>           | 1,668         |
| <b>Designation:</b>      | Mixed Use                          | <b>FSI:</b>                        | 0.42          |
| <b>Zoning:</b>           | C4-48                              | <b>Parking Spaces:</b>             | Not Available |
|                          |                                    | <b>Number of Office Buildings:</b> | 1             |

### Building

|                          |                  |                             |               |
|--------------------------|------------------|-----------------------------|---------------|
| <b>Building ID:</b>      | 595              | <b>GFA (sqm):</b>           | 155           |
| <b>Building Name:</b>    |                  | <b>GFA (sqft):</b>          | 1,668         |
| <b>Building Address:</b> | 12 Front St S    | <b>Storeys:</b>             | 2             |
| <b>Office Type:</b>      | Secondary Office | <b>Year Built/Occupied:</b> | Not Available |



## Office Directory 2014

### Centre

|                          |                                     |                                    |               |
|--------------------------|-------------------------------------|------------------------------------|---------------|
| <b>Centre ID:</b>        | 440                                 | <b>Site Area (ha):</b>             | 0.036         |
| <b>Character Area:</b>   | Port Credit CN                      | <b>Site Area (ac):</b>             | 0.09          |
| <b>Ward:</b>             | 1                                   | <b>Total GFA (sqm):</b>            | 110           |
| <b>General Location:</b> | NE corner Helene St S and Port St E | <b>Total GFA (sqft):</b>           | 1,184         |
| <b>Designation:</b>      | Mixed Use                           | <b>FSI:</b>                        | 0.30          |
| <b>Zoning:</b>           | C4                                  | <b>Parking Spaces:</b>             | Not Available |
|                          |                                     | <b>Number of Office Buildings:</b> | 1             |

### Building

|                          |                  |                             |               |
|--------------------------|------------------|-----------------------------|---------------|
| <b>Building ID:</b>      | 598              | <b>GFA (sqm):</b>           | 110           |
| <b>Building Name:</b>    |                  | <b>GFA (sqft):</b>          | 1,184         |
| <b>Building Address:</b> | 11 Helene St S   | <b>Storeys:</b>             | 1             |
| <b>Office Type:</b>      | Secondary Office | <b>Year Built/Occupied:</b> | Not Available |

PHOTO NOT  
AVAILABLE

## Office Directory 2014

### Centre

|                          |                            |                                    |               |
|--------------------------|----------------------------|------------------------------------|---------------|
| <b>Centre ID:</b>        | 441                        | <b>Site Area (ha):</b>             | 0.215         |
| <b>Character Area:</b>   | Port Credit CN             | <b>Site Area (ac):</b>             | 0.53          |
| <b>Ward:</b>             | 1                          | <b>Total GFA (sqm):</b>            | 410           |
| <b>General Location:</b> | NS High St E, E of Ann St  | <b>Total GFA (sqft):</b>           | 4,413         |
| <b>Designation:</b>      | Residential - High Density | <b>FSI:</b>                        | 0.19          |
| <b>Zoning:</b>           | RA1-24                     | <b>Parking Spaces:</b>             | Not Available |
|                          |                            | <b>Number of Office Buildings:</b> | 1             |

### Building

|                          |                  |                             |               |
|--------------------------|------------------|-----------------------------|---------------|
| <b>Building ID:</b>      | 599              | <b>GFA (sqm):</b>           | 410           |
| <b>Building Name:</b>    |                  | <b>GFA (sqft):</b>          | 4,413         |
| <b>Building Address:</b> | 90 High St E     | <b>Storeys:</b>             | 2             |
| <b>Office Type:</b>      | Secondary Office | <b>Year Built/Occupied:</b> | Not Available |



# Office Directory 2014

## Centre

|                          |                                       |                                    |               |
|--------------------------|---------------------------------------|------------------------------------|---------------|
| <b>Centre ID:</b>        | 442                                   | <b>Site Area (ha):</b>             | 0.054         |
| <b>Character Area:</b>   | Port Credit CN                        | <b>Site Area (ac):</b>             | 0.13          |
| <b>Ward:</b>             | 1                                     | <b>Total GFA (sqm):</b>            | 196           |
| <b>General Location:</b> | WS Hurontario St, N of Lakeshore Rd W | <b>Total GFA (sqft):</b>           | 2,114         |
| <b>Designation:</b>      | Mixed Use                             | <b>FSI:</b>                        | 0.36          |
| <b>Zoning:</b>           | C4                                    | <b>Parking Spaces:</b>             | Not Available |
|                          |                                       | <b>Number of Office Buildings:</b> | 1             |

## Building

|                          |                  |                             |               |
|--------------------------|------------------|-----------------------------|---------------|
| <b>Building ID:</b>      | 600              | <b>GFA (sqm):</b>           | 196           |
| <b>Building Name:</b>    |                  | <b>GFA (sqft):</b>          | 2,114         |
| <b>Building Address:</b> | 10 Hurontario St | <b>Storeys:</b>             | 3             |
| <b>Office Type:</b>      | Secondary Office | <b>Year Built/Occupied:</b> | Not Available |



## Office Directory 2014

### Centre

|                          |                                       |                                    |               |
|--------------------------|---------------------------------------|------------------------------------|---------------|
| <b>Centre ID:</b>        | 443                                   | <b>Site Area (ha):</b>             | 0.078         |
| <b>Character Area:</b>   | Port Credit CN                        | <b>Site Area (ac):</b>             | 0.19          |
| <b>Ward:</b>             | 1                                     | <b>Total GFA (sqm):</b>            | 370           |
| <b>General Location:</b> | WS Hurontario St, N of Lakeshore Rd W | <b>Total GFA (sqft):</b>           | 3,983         |
| <b>Designation:</b>      | Mixed Use                             | <b>FSI:</b>                        | 0.48          |
| <b>Zoning:</b>           | C4                                    | <b>Parking Spaces:</b>             | Not Available |
|                          |                                       | <b>Number of Office Buildings:</b> | 1             |

### Building

|                          |                  |                             |               |
|--------------------------|------------------|-----------------------------|---------------|
| <b>Building ID:</b>      | 601              | <b>GFA (sqm):</b>           | 370           |
| <b>Building Name:</b>    |                  | <b>GFA (sqft):</b>          | 3,983         |
| <b>Building Address:</b> | 20 Hurontario St | <b>Storeys:</b>             | 3             |
| <b>Office Type:</b>      | Secondary Office | <b>Year Built/Occupied:</b> | Not Available |





# Office Directory 2014

## Centre

|                          |   |                                    |               |
|--------------------------|---|------------------------------------|---------------|
| <b>Centre ID:</b>        | 444                                       | <b>Site Area (ha):</b>             | 0.038         |
| <b>Character Area:</b>   | Port Credit CN                            | <b>Site Area (ac):</b>             | 0.09          |
| <b>Ward:</b>             | 1   | <b>Total GFA (sqm):</b>            | 1,090         |
| <b>General Location:</b> | NW corner Lakeshore Rd E and Stavebank Rd | <b>Total GFA (sqft):</b>           | 11,733        |
| <b>Designation:</b>      | Mixed Use                                 | <b>FSI:</b>                        | 2.86          |
| <b>Zoning:</b>           | C4  | <b>Parking Spaces:</b>             | Not Available |
|                          |   | <b>Number of Office Buildings:</b> | 1             |

## Building

|                          |                   |                             |               |
|--------------------------|-------------------|-----------------------------|---------------|
| <b>Building ID:</b>      | 602               | <b>GFA (sqm):</b>           | 1,090         |
| <b>Building Name:</b>    |                   | <b>GFA (sqft):</b>          | 11,733        |
| <b>Building Address:</b> | 34 Lakeshore Rd E | <b>Storeys:</b>             | 2             |
| <b>Office Type:</b>      | Secondary Office  | <b>Year Built/Occupied:</b> | Not Available |



## Office Directory 2014

### Centre

|                          |  |                                    |               |
|--------------------------|--|------------------------------------|---------------|
| <b>Centre ID:</b>        | 446  | <b>Site Area (ha):</b>             | 0.130         |
| <b>Character Area:</b>   | Port Credit NHD (East)                     | <b>Site Area (ac):</b>             | 0.32          |
| <b>Ward:</b>             | 1  | <b>Total GFA (sqm):</b>            | 2,080         |
| <b>General Location:</b> | NW corner Lakeshore Rd E and Briarwood Ave | <b>Total GFA (sqft):</b>           | 22,389        |
| <b>Designation:</b>      | Mixed Use                                  | <b>FSI:</b>                        | 1.60          |
| <b>Zoning:</b>           | C4   | <b>Parking Spaces:</b>             | Not Available |
|                          |  | <b>Number of Office Buildings:</b> | 1             |

### Building

|                          |                    |                             |               |
|--------------------------|--------------------|-----------------------------|---------------|
| <b>Building ID:</b>      | 604                | <b>GFA (sqm):</b>           | 2,080         |
| <b>Building Name:</b>    |                    | <b>GFA (sqft):</b>          | 22,389        |
| <b>Building Address:</b> | 230 Lakeshore Rd E | <b>Storeys:</b>             | 3             |
| <b>Office Type:</b>      | Secondary Office   | <b>Year Built/Occupied:</b> | Not Available |



## Office Directory 2014

### Centre

|                          |                                   |                                    |               |
|--------------------------|-----------------------------------|------------------------------------|---------------|
| <b>Centre ID:</b>        | 447                               | <b>Site Area (ha):</b>             | 0.082         |
| <b>Character Area:</b>   | Port Credit NHD (East)            | <b>Site Area (ac):</b>             | 0.20          |
| <b>Ward:</b>             | 1                                 | <b>Total GFA (sqm):</b>            | 1,540         |
| <b>General Location:</b> | NS Lakeshore Rd E, E of Brant Ave | <b>Total GFA (sqft):</b>           | 16,576        |
| <b>Designation:</b>      | Mixed Use                         | <b>FSI:</b>                        | 1.87          |
| <b>Zoning:</b>           | C4                                | <b>Parking Spaces:</b>             | Not Available |
|                          |                                   | <b>Number of Office Buildings:</b> | 1             |

### Building

|                          |                    |                             |               |
|--------------------------|--------------------|-----------------------------|---------------|
| <b>Building ID:</b>      | 605                | <b>GFA (sqm):</b>           | 1,540         |
| <b>Building Name:</b>    |                    | <b>GFA (sqft):</b>          | 16,576        |
| <b>Building Address:</b> | 264 Lakeshore Rd E | <b>Storeys:</b>             | 4             |
| <b>Office Type:</b>      | Secondary Office   | <b>Year Built/Occupied:</b> | Not Available |

PHOTO NOT  
AVAILABLE

## Office Directory 2014

### Centre

|                          |                                    |                                    |               |
|--------------------------|------------------------------------|------------------------------------|---------------|
| <b>Centre ID:</b>        | 448                                | <b>Site Area (ha):</b>             | 0.053         |
| <b>Character Area:</b>   | Port Credit NHD (East)             | <b>Site Area (ac):</b>             | 0.13          |
| <b>Ward:</b>             | 1                                  | <b>Total GFA (sqm):</b>            | 157           |
| <b>General Location:</b> | NS Lakeshore Rd E, E of Cayuga Ave | <b>Total GFA (sqft):</b>           | 1,690         |
| <b>Designation:</b>      | Mixed Use                          | <b>FSI:</b>                        | 0.29          |
| <b>Zoning:</b>           | C4                                 | <b>Parking Spaces:</b>             | Not Available |
|                          |                                    | <b>Number of Office Buildings:</b> | 1             |

### Building

|                          |                    |                             |               |
|--------------------------|--------------------|-----------------------------|---------------|
| <b>Building ID:</b>      | 606                | <b>GFA (sqm):</b>           | 157           |
| <b>Building Name:</b>    |                    | <b>GFA (sqft):</b>          | 1,690         |
| <b>Building Address:</b> | 324 Lakeshore Rd E | <b>Storeys:</b>             | 2             |
| <b>Office Type:</b>      | Secondary Office   | <b>Year Built/Occupied:</b> | Not Available |




## Office Directory 2014

### Centre

|                          |                                    |                                    |               |
|--------------------------|------------------------------------|------------------------------------|---------------|
| <b>Centre ID:</b>        | 449                                | <b>Site Area (ha):</b>             | 0.138         |
| <b>Character Area:</b>   | Port Credit NHD (West)             | <b>Site Area (ac):</b>             | 0.34          |
| <b>Ward:</b>             | 1                                  | <b>Total GFA (sqm):</b>            | 388           |
| <b>General Location:</b> | NS Lakeshore Rd E, E of Benson Ave | <b>Total GFA (sqft):</b>           | 4,176         |
| <b>Designation:</b>      | Mixed Use                          | <b>FSI:</b>                        | 0.28          |
| <b>Zoning:</b>           | C4                                 | <b>Parking Spaces:</b>             | Not Available |
|                          |                                    | <b>Number of Office Buildings:</b> | 1             |

### Building

|                          |                    |                             |               |
|--------------------------|--------------------|-----------------------------|---------------|
| <b>Building ID:</b>      | 607                | <b>GFA (sqm):</b>           | 388           |
| <b>Building Name:</b>    |                    | <b>GFA (sqft):</b>          | 4,176         |
| <b>Building Address:</b> | 274 Lakeshore Rd E | <b>Storeys:</b>             | 2             |
| <b>Office Type:</b>      | Secondary Office   | <b>Year Built/Occupied:</b> | Not Available |



## Office Directory 2014

### Centre

|                          |                                |                                    |               |
|--------------------------|--------------------------------|------------------------------------|---------------|
| <b>Centre ID:</b>        | 450                            | <b>Site Area (ha):</b>             | 0.054         |
| <b>Character Area:</b>   | Port Credit CN                 | <b>Site Area (ac):</b>             | 0.13          |
| <b>Ward:</b>             | 1                              | <b>Total GFA (sqm):</b>            | 87            |
| <b>General Location:</b> | NS Port St E, W of Helene St S | <b>Total GFA (sqft):</b>           | 936           |
| <b>Designation:</b>      | Mixed Use                      | <b>FSI:</b>                        | 0.16          |
| <b>Zoning:</b>           | C4                             | <b>Parking Spaces:</b>             | Not Available |
|                          |                                | <b>Number of Office Buildings:</b> | 1             |

### Building

|                          |                  |                             |               |
|--------------------------|------------------|-----------------------------|---------------|
| <b>Building ID:</b>      | 608              | <b>GFA (sqm):</b>           | 87            |
| <b>Building Name:</b>    |                  | <b>GFA (sqft):</b>          | 936           |
| <b>Building Address:</b> | 46 Port St E     | <b>Storeys:</b>             | 1             |
| <b>Office Type:</b>      | Secondary Office | <b>Year Built/Occupied:</b> | Not Available |



## Office Directory 2014

### Centre

|                          |                                |                                    |               |
|--------------------------|--------------------------------|------------------------------------|---------------|
| <b>Centre ID:</b>        | 451                            | <b>Site Area (ha):</b>             | 0.231         |
| <b>Character Area:</b>   | Port Credit CN                 | <b>Site Area (ac):</b>             | 0.57          |
| <b>Ward:</b>             | 1                              | <b>Total GFA (sqm):</b>            | 2,275         |
| <b>General Location:</b> | SS Port St E, E of Helene St S | <b>Total GFA (sqft):</b>           | 24,488        |
| <b>Designation:</b>      | Residential - High Density     | <b>FSI:</b>                        | 0.99          |
| <b>Zoning:</b>           | RA2-33                         | <b>Parking Spaces:</b>             | Not Available |
|                          |                                | <b>Number of Office Buildings:</b> | 1             |

### Building

|                          |                  |                             |               |
|--------------------------|------------------|-----------------------------|---------------|
| <b>Building ID:</b>      | 609              | <b>GFA (sqm):</b>           | 2,275         |
| <b>Building Name:</b>    |                  | <b>GFA (sqft):</b>          | 24,488        |
| <b>Building Address:</b> | 55 Port St E     | <b>Storeys:</b>             | 3             |
| <b>Office Type:</b>      | Secondary Office | <b>Year Built/Occupied:</b> | Not Available |

PHOTO NOT  
AVAILABLE

# Office Directory 2014

## Centre

|                          |                                      |                                    |               |
|--------------------------|--------------------------------------|------------------------------------|---------------|
| <b>Centre ID:</b>        | 453                                  | <b>Site Area (ha):</b>             | 0.041         |
| <b>Character Area:</b>   | Port Credit CN                       | <b>Site Area (ac):</b>             | 0.10          |
| <b>Ward:</b>             | 1                                    | <b>Total GFA (sqm):</b>            | 395           |
| <b>General Location:</b> | WS Stavebank Rd, N of Lakeshore Rd E | <b>Total GFA (sqft):</b>           | 4,252         |
| <b>Designation:</b>      | Mixed Use                            | <b>FSI:</b>                        | 0.96          |
| <b>Zoning:</b>           | C4                                   | <b>Parking Spaces:</b>             | Not Available |
|                          |                                      | <b>Number of Office Buildings:</b> | 1             |

## Building

|                          |                  |                             |               |
|--------------------------|------------------|-----------------------------|---------------|
| <b>Building ID:</b>      | 611              | <b>GFA (sqm):</b>           | 395           |
| <b>Building Name:</b>    |                  | <b>GFA (sqft):</b>          | 4,252         |
| <b>Building Address:</b> | 10 Stavebank Rd  | <b>Storeys:</b>             | 2             |
| <b>Office Type:</b>      | Secondary Office | <b>Year Built/Occupied:</b> | Not Available |





# Office Directory 2014

## Centre

|                          |                                      |                                    |               |
|--------------------------|--------------------------------------|------------------------------------|---------------|
| <b>Centre ID:</b>        | 454                                  | <b>Site Area (ha):</b>             | 0.074         |
| <b>Character Area:</b>   | Port Credit CN                       | <b>Site Area (ac):</b>             | 0.18          |
| <b>Ward:</b>             | 1                                    | <b>Total GFA (sqm):</b>            | 410           |
| <b>General Location:</b> | WS Stavebank Rd, N of Lakeshore Rd E | <b>Total GFA (sqft):</b>           | 4,413         |
| <b>Designation:</b>      | Mixed Use                            | <b>FSI:</b>                        | 0.56          |
| <b>Zoning:</b>           | C4                                   | <b>Parking Spaces:</b>             | Not Available |
|                          |                                      | <b>Number of Office Buildings:</b> | 1             |

## Building

|                          |                    |                             |               |
|--------------------------|--------------------|-----------------------------|---------------|
| <b>Building ID:</b>      | 612                | <b>GFA (sqm):</b>           | 410           |
| <b>Building Name:</b>    |                    | <b>GFA (sqft):</b>          | 4,413         |
| <b>Building Address:</b> | 20-22 Stavebank Rd | <b>Storeys:</b>             | 2             |
| <b>Office Type:</b>      | Secondary Office   | <b>Year Built/Occupied:</b> | Not Available |



## Office Directory 2014

### Centre

|                          |  |                                    |               |
|--------------------------|--|------------------------------------|---------------|
| <b>Centre ID:</b>        | 455                                    | <b>Site Area (ha):</b>             | 0.117         |
| <b>Character Area:</b>   | Port Credit NHD (East)                 | <b>Site Area (ac):</b>             | 0.29          |
| <b>Ward:</b>             | 1                                      | <b>Total GFA (sqm):</b>            | 1,116         |
| <b>General Location:</b> | SW corner Queen St E and Briarwood Ave | <b>Total GFA (sqft):</b>           | 12,013        |
| <b>Designation:</b>      | Business Employment                    | <b>FSI:</b>                        | 0.95          |
| <b>Zoning:</b>           | E2-58                                  | <b>Parking Spaces:</b>             | Not Available |
|                          |  | <b>Number of Office Buildings:</b> | 1             |

### Building

|                          |                  |                             |               |
|--------------------------|------------------|-----------------------------|---------------|
| <b>Building ID:</b>      | 613              | <b>GFA (sqm):</b>           | 1,116         |
| <b>Building Name:</b>    |                  | <b>GFA (sqft):</b>          | 12,013        |
| <b>Building Address:</b> | 60 Briarwood Ave | <b>Storeys:</b>             | 2             |
| <b>Office Type:</b>      | Secondary Office | <b>Year Built/Occupied:</b> | Not Available |



## Office Directory 2014

### Centre

|                          |   |                                    |               |
|--------------------------|---|------------------------------------|---------------|
| <b>Centre ID:</b>        | 456   | <b>Site Area (ha):</b>             | 0.166         |
| <b>Character Area:</b>   | Rathwood NHD                                | <b>Site Area (ac):</b>             | 0.41          |
| <b>Ward:</b>             | 3   | <b>Total GFA (sqm):</b>            | 185           |
| <b>General Location:</b> | NW corner Burnhamthorpe Rd E and Hickory Dr | <b>Total GFA (sqft):</b>           | 1,989         |
| <b>Designation:</b>      | Office                                      | <b>FSI:</b>                        | 0.11          |
| <b>Zoning:</b>           | 0   | <b>Parking Spaces:</b>             | Not Available |
|                          |   | <b>Number of Office Buildings:</b> | 1             |

### Building

|                          |                         |                             |       |
|--------------------------|-------------------------|-----------------------------|-------|
| <b>Building ID:</b>      | 614                     | <b>GFA (sqm):</b>           | 185   |
| <b>Building Name:</b>    |                         | <b>GFA (sqft):</b>          | 1,989 |
| <b>Building Address:</b> | 1295 Burnhamthorpe Rd E | <b>Storeys:</b>             | 2     |
| <b>Office Type:</b>      | Secondary Office        | <b>Year Built/Occupied:</b> | 1880  |



## Office Directory 2014

### Centre

|                          |  |                                    |               |
|--------------------------|--|------------------------------------|---------------|
| <b>Centre ID:</b>        | 457                                    | <b>Site Area (ha):</b>             | 0.184         |
| <b>Character Area:</b>   | Rathwood-Applewood CN                  | <b>Site Area (ac):</b>             | 0.45          |
| <b>Ward:</b>             | 3                                      | <b>Total GFA (sqm):</b>            | 212           |
| <b>General Location:</b> | NS Burnhamthorpe Rd E, E of Hickory Dr | <b>Total GFA (sqft):</b>           | 2,282         |
| <b>Designation:</b>      | Office                                 | <b>FSI:</b>                        | 0.12          |
| <b>Zoning:</b>           | 0                                      | <b>Parking Spaces:</b>             | Not Available |
|                          |  | <b>Number of Office Buildings:</b> | 1             |

### Building

|                          |                         |                             |               |
|--------------------------|-------------------------|-----------------------------|---------------|
| <b>Building ID:</b>      | 615                     | <b>GFA (sqm):</b>           | 212           |
| <b>Building Name:</b>    |                         | <b>GFA (sqft):</b>          | 2,282         |
| <b>Building Address:</b> | 1325 Burnhamthorpe Rd E | <b>Storeys:</b>             | 1             |
| <b>Office Type:</b>      | Secondary Office        | <b>Year Built/Occupied:</b> | Not Available |



## Office Directory 2014

### Centre

|                          |                              |                                    |               |
|--------------------------|------------------------------|------------------------------------|---------------|
| <b>Centre ID:</b>        | 458                          | <b>Site Area (ha):</b>             | 0.178         |
| <b>Character Area:</b>   | Rathwood NHD                 | <b>Site Area (ac):</b>             | 0.44          |
| <b>Ward:</b>             | 3                            | <b>Total GFA (sqm):</b>            | 276           |
| <b>General Location:</b> | ES Dixie Rd, S of Hickory Dr | <b>Total GFA (sqft):</b>           | 2,965         |
| <b>Designation:</b>      | Residential - Low Density I  | <b>FSI:</b>                        | 0.15          |
| <b>Zoning:</b>           | R3                           | <b>Parking Spaces:</b>             | Not Available |
|                          |                              | <b>Number of Office Buildings:</b> | 1             |

### Building

|                          |                  |                             |       |
|--------------------------|------------------|-----------------------------|-------|
| <b>Building ID:</b>      | 616              | <b>GFA (sqm):</b>           | 276   |
| <b>Building Name:</b>    |                  | <b>GFA (sqft):</b>          | 2,965 |
| <b>Building Address:</b> | 4272 Dixie Rd    | <b>Storeys:</b>             | 1     |
| <b>Office Type:</b>      | Secondary Office | <b>Year Built/Occupied:</b> | 1955  |



## Office Directory 2014

### Centre

|                          |                                    |                                    |               |
|--------------------------|------------------------------------|------------------------------------|---------------|
| <b>Centre ID:</b>        | 459                                | <b>Site Area (ha):</b>             | 0.101         |
| <b>Character Area:</b>   | Rathwood NHD                       | <b>Site Area (ac):</b>             | 0.25          |
| <b>Ward:</b>             | 3                                  | <b>Total GFA (sqm):</b>            | 124           |
| <b>General Location:</b> | SW corner Dixie Rd, and Hickory Dr | <b>Total GFA (sqft):</b>           | 1,339         |
| <b>Designation:</b>      | Residential - Low Density I        | <b>FSI:</b>                        | 0.12          |
| <b>Zoning:</b>           | R3                                 | <b>Parking Spaces:</b>             | Not Available |
|                          |                                    | <b>Number of Office Buildings:</b> | 1             |

### Building

|                          |                  |                             |       |
|--------------------------|------------------|-----------------------------|-------|
| <b>Building ID:</b>      | 617              | <b>GFA (sqm):</b>           | 124   |
| <b>Building Name:</b>    |                  | <b>GFA (sqft):</b>          | 1,339 |
| <b>Building Address:</b> | 4288 Dixie Rd    | <b>Storeys:</b>             | 1     |
| <b>Office Type:</b>      | Secondary Office | <b>Year Built/Occupied:</b> | 1956  |



## Office Directory 2014

### Centre

|                          |   |                                    |               |
|--------------------------|---|------------------------------------|---------------|
| <b>Centre ID:</b>        | 460   | <b>Site Area (ha):</b>             | 0.794         |
| <b>Character Area:</b>   | Rathwood-Applewood CN                       | <b>Site Area (ac):</b>             | 1.96          |
| <b>Ward:</b>             | 3   | <b>Total GFA (sqm):</b>            | 1,350         |
| <b>General Location:</b> | NE corner Burnhamthorpe Rd E and Hickory Dr | <b>Total GFA (sqft):</b>           | 14,534        |
| <b>Designation:</b>      | Office                                      | <b>FSI:</b>                        | 0.17          |
| <b>Zoning:</b>           | 0   | <b>Parking Spaces:</b>             | Not Available |
|                          |   | <b>Number of Office Buildings:</b> | 1             |

### Building

|                          |                  |                             |               |
|--------------------------|------------------|-----------------------------|---------------|
| <b>Building ID:</b>      | 618              | <b>GFA (sqm):</b>           | 1,350         |
| <b>Building Name:</b>    |                  | <b>GFA (sqft):</b>          | 14,534        |
| <b>Building Address:</b> | 4005 Hickory Dr  | <b>Storeys:</b>             | 1             |
| <b>Office Type:</b>      | Secondary Office | <b>Year Built/Occupied:</b> | Not Available |



## Office Directory 2014

### Centre

|                          |                                |                                    |               |
|--------------------------|--------------------------------|------------------------------------|---------------|
| <b>Centre ID:</b>        | 461                            | <b>Site Area (ha):</b>             | 0.179         |
| <b>Character Area:</b>   | Sheridan NHD                   | <b>Site Area (ac):</b>             | 0.44          |
| <b>Ward:</b>             | 2                              | <b>Total GFA (sqm):</b>            | 230           |
| <b>General Location:</b> | WS Liruma Rd, S of Dundas St W | <b>Total GFA (sqft):</b>           | 2,476         |
| <b>Designation:</b>      | Office                         | <b>FSI:</b>                        | 0.13          |
| <b>Zoning:</b>           | 0                              | <b>Parking Spaces:</b>             | Not Available |
|                          |                                | <b>Number of Office Buildings:</b> | 1             |

### Building

|                          |                  |                             |               |
|--------------------------|------------------|-----------------------------|---------------|
| <b>Building ID:</b>      | 619              | <b>GFA (sqm):</b>           | 230           |
| <b>Building Name:</b>    |                  | <b>GFA (sqft):</b>          | 2,476         |
| <b>Building Address:</b> | 2632 Liruma Rd   | <b>Storeys:</b>             | 1             |
| <b>Office Type:</b>      | Secondary Office | <b>Year Built/Occupied:</b> | Not Available |





## Office Directory 2014

### Centre

|                          |   |                                    |               |
|--------------------------|---|------------------------------------|---------------|
| <b>Centre ID:</b>        | 462                                       | <b>Site Area (ha):</b>             | 0.290         |
| <b>Character Area:</b>   | Sheridan NHD                              | <b>Site Area (ac):</b>             | 0.72          |
| <b>Ward:</b>             | 8   | <b>Total GFA (sqm):</b>            | 660           |
| <b>General Location:</b> | NW corner North Sheridan Way and Robin Dr | <b>Total GFA (sqft):</b>           | 7,104         |
| <b>Designation:</b>      | Business Employment                       | <b>FSI:</b>                        | 0.23          |
| <b>Zoning:</b>           | H-E2-14                                   | <b>Parking Spaces:</b>             | Not Available |
|                          |   | <b>Number of Office Buildings:</b> | 1             |

### Building

|                          |                         |                             |               |
|--------------------------|-------------------------|-----------------------------|---------------|
| <b>Building ID:</b>      | 620                     | <b>GFA (sqm):</b>           | 660           |
| <b>Building Name:</b>    |                         | <b>GFA (sqft):</b>          | 7,104         |
| <b>Building Address:</b> | 1775 North Sheridan Way | <b>Storeys:</b>             | 1             |
| <b>Office Type:</b>      | Secondary Office        | <b>Year Built/Occupied:</b> | Not Available |



## Office Directory 2014

### Centre

|                          |                                     |                                    |       |
|--------------------------|-------------------------------------|------------------------------------|-------|
| <b>Centre ID:</b>        | 463                                 | <b>Site Area (ha):</b>             | 0.158 |
| <b>Character Area:</b>   | Streetsville NHD                    | <b>Site Area (ac):</b>             | 0.39  |
| <b>Ward:</b>             | 11                                  | <b>Total GFA (sqm):</b>            | 141   |
| <b>General Location:</b> | NS Britannia Rd W, W of Theodore Dr | <b>Total GFA (sqft):</b>           | 1,515 |
| <b>Designation:</b>      | Residential - Low Density II        | <b>FSI:</b>                        | 0.09  |
| <b>Zoning:</b>           | R3-64                               | <b>Parking Spaces:</b>             | 16    |
|                          |                                     | <b>Number of Office Buildings:</b> | 1     |

### Building

|                          |                     |                             |       |
|--------------------------|---------------------|-----------------------------|-------|
| <b>Building ID:</b>      | 621                 | <b>GFA (sqm):</b>           | 141   |
| <b>Building Name:</b>    |                     | <b>GFA (sqft):</b>          | 1,515 |
| <b>Building Address:</b> | 2258 Britannia Rd W | <b>Storeys:</b>             | 1     |
| <b>Office Type:</b>      | Secondary Office    | <b>Year Built/Occupied:</b> | 1953  |



## Office Directory 2014

### Centre

|                          |                                 |                                    |       |
|--------------------------|---------------------------------|------------------------------------|-------|
| <b>Centre ID:</b>        | 464                             | <b>Site Area (ha):</b>             | 0.041 |
| <b>Character Area:</b>   | Streetsville CN                 | <b>Site Area (ac):</b>             | 0.10  |
| <b>Ward:</b>             | 11                              | <b>Total GFA (sqm):</b>            | 170   |
| <b>General Location:</b> | NW corner Church St and Kerr St | <b>Total GFA (sqft):</b>           | 1,830 |
| <b>Designation:</b>      | Mixed Use                       | <b>FSI:</b>                        | 0.41  |
| <b>Zoning:</b>           | C4                              | <b>Parking Spaces:</b>             | 4     |
|                          |                                 | <b>Number of Office Buildings:</b> | 1     |

### Building

|                          |                  |                             |       |
|--------------------------|------------------|-----------------------------|-------|
| <b>Building ID:</b>      | 622              | <b>GFA (sqm):</b>           | 170   |
| <b>Building Name:</b>    |                  | <b>GFA (sqft):</b>          | 1,830 |
| <b>Building Address:</b> | 10 Kerr St       | <b>Storeys:</b>             | 2     |
| <b>Office Type:</b>      | Secondary Office | <b>Year Built/Occupied:</b> | 1877  |



# Office Directory 2014

## Centre

|                          |   |                                    |       |
|--------------------------|---|------------------------------------|-------|
| <b>Centre ID:</b>        | 465                                     | <b>Site Area (ha):</b>             | 0.114 |
| <b>Character Area:</b>   | Streetsville CN                         | <b>Site Area (ac):</b>             | 0.28  |
| <b>Ward:</b>             | 11                                      | <b>Total GFA (sqm):</b>            | 108   |
| <b>General Location:</b> | SW corner Queen St S and Britannia Rd W | <b>Total GFA (sqft):</b>           | 1,163 |
| <b>Designation:</b>      | Mixed Use                               | <b>FSI:</b>                        | 0.10  |
| <b>Zoning:</b>           | C4-38                                   | <b>Parking Spaces:</b>             | 12    |
|                          |   | <b>Number of Office Buildings:</b> | 1     |

## Building

|                          |                  |                             |       |
|--------------------------|------------------|-----------------------------|-------|
| <b>Building ID:</b>      | 623              | <b>GFA (sqm):</b>           | 108   |
| <b>Building Name:</b>    |                  | <b>GFA (sqft):</b>          | 1,163 |
| <b>Building Address:</b> | 6 Queen St S     | <b>Storeys:</b>             | 1     |
| <b>Office Type:</b>      | Secondary Office | <b>Year Built/Occupied:</b> | 1950  |



## Office Directory 2014

### Centre

|                          |                              |                                    |       |
|--------------------------|------------------------------|------------------------------------|-------|
| <b>Centre ID:</b>        | 466                          | <b>Site Area (ha):</b>             | 0.069 |
| <b>Character Area:</b>   | Streetsville CN              | <b>Site Area (ac):</b>             | 0.17  |
| <b>Ward:</b>             | 11                           | <b>Total GFA (sqm):</b>            | 120   |
| <b>General Location:</b> | ES Queen St S, N of Ellen St | <b>Total GFA (sqft):</b>           | 1,292 |
| <b>Designation:</b>      | Mixed Use                    | <b>FSI:</b>                        | 0.17  |
| <b>Zoning:</b>           | C4-38                        | <b>Parking Spaces:</b>             | 5     |
|                          |                              | <b>Number of Office Buildings:</b> | 1     |

### Building

|                          |                  |                             |       |
|--------------------------|------------------|-----------------------------|-------|
| <b>Building ID:</b>      | 624              | <b>GFA (sqm):</b>           | 120   |
| <b>Building Name:</b>    |                  | <b>GFA (sqft):</b>          | 1,292 |
| <b>Building Address:</b> | 29 Queen St S    | <b>Storeys:</b>             | 1     |
| <b>Office Type:</b>      | Secondary Office | <b>Year Built/Occupied:</b> | 1950  |



## Office Directory 2014

### Centre

|                          |                              |                                    |       |
|--------------------------|------------------------------|------------------------------------|-------|
| <b>Centre ID:</b>        | 467                          | <b>Site Area (ha):</b>             | 0.069 |
| <b>Character Area:</b>   | Streetsville CN              | <b>Site Area (ac):</b>             | 0.17  |
| <b>Ward:</b>             | 11                           | <b>Total GFA (sqm):</b>            | 52    |
| <b>General Location:</b> | ES Queen St S, N of Ellen St | <b>Total GFA (sqft):</b>           | 560   |
| <b>Designation:</b>      | Mixed Use                    | <b>FSI:</b>                        | 0.08  |
| <b>Zoning:</b>           | C4-38                        | <b>Parking Spaces:</b>             | 3     |
|                          |                              | <b>Number of Office Buildings:</b> | 1     |

### Building

|                          |                  |                             |      |
|--------------------------|------------------|-----------------------------|------|
| <b>Building ID:</b>      | 625              | <b>GFA (sqm):</b>           | 52   |
| <b>Building Name:</b>    |                  | <b>GFA (sqft):</b>          | 560  |
| <b>Building Address:</b> | 33 Queen St S    | <b>Storeys:</b>             | 1    |
| <b>Office Type:</b>      | Secondary Office | <b>Year Built/Occupied:</b> | 1950 |



# Office Directory 2014

## Centre

|                          |                              |                                    |       |
|--------------------------|------------------------------|------------------------------------|-------|
| <b>Centre ID:</b>        | 468                          | <b>Site Area (ha):</b>             | 0.058 |
| <b>Character Area:</b>   | Streetsville CN              | <b>Site Area (ac):</b>             | 0.14  |
| <b>Ward:</b>             | 11                           | <b>Total GFA (sqm):</b>            | 110   |
| <b>General Location:</b> | ES Queen St S, N of Ellen St | <b>Total GFA (sqft):</b>           | 1,184 |
| <b>Designation:</b>      | Mixed Use                    | <b>FSI:</b>                        | 0.19  |
| <b>Zoning:</b>           | C4-38                        | <b>Parking Spaces:</b>             | 7     |
|                          |                              | <b>Number of Office Buildings:</b> | 1     |

## Building

|                          |                  |                             |       |
|--------------------------|------------------|-----------------------------|-------|
| <b>Building ID:</b>      | 626              | <b>GFA (sqm):</b>           | 110   |
| <b>Building Name:</b>    |                  | <b>GFA (sqft):</b>          | 1,184 |
| <b>Building Address:</b> | 35 Queen St S    | <b>Storeys:</b>             | 2     |
| <b>Office Type:</b>      | Secondary Office | <b>Year Built/Occupied:</b> | 1950  |



## Office Directory 2014

### Centre

|                          |                              |                                    |       |
|--------------------------|------------------------------|------------------------------------|-------|
| <b>Centre ID:</b>        | 469                          | <b>Site Area (ha):</b>             | 0.077 |
| <b>Character Area:</b>   | Streetsville CN              | <b>Site Area (ac):</b>             | 0.19  |
| <b>Ward:</b>             | 11                           | <b>Total GFA (sqm):</b>            | 145   |
| <b>General Location:</b> | ES Queen St S, N of Ellen St | <b>Total GFA (sqft):</b>           | 1,564 |
| <b>Designation:</b>      | Mixed Use                    | <b>FSI:</b>                        | 0.19  |
| <b>Zoning:</b>           | C4-38                        | <b>Parking Spaces:</b>             | 10    |
|                          |                              | <b>Number of Office Buildings:</b> | 1     |

### Building

|                          |                  |                             |       |
|--------------------------|------------------|-----------------------------|-------|
| <b>Building ID:</b>      | 627              | <b>GFA (sqm):</b>           | 145   |
| <b>Building Name:</b>    |                  | <b>GFA (sqft):</b>          | 1,564 |
| <b>Building Address:</b> | 37 Queen St S    | <b>Storeys:</b>             | 1     |
| <b>Office Type:</b>      | Secondary Office | <b>Year Built/Occupied:</b> | 1953  |





## Office Directory 2014

### Centre

|                          |                                   |                                    |       |
|--------------------------|-----------------------------------|------------------------------------|-------|
| <b>Centre ID:</b>        | 470                               | <b>Site Area (ha):</b>             | 0.094 |
| <b>Character Area:</b>   | Streetsville CN                   | <b>Site Area (ac):</b>             | 0.23  |
| <b>Ward:</b>             | 11                                | <b>Total GFA (sqm):</b>            | 355   |
| <b>General Location:</b> | SW corner Queen St S and Henry St | <b>Total GFA (sqft):</b>           | 3,821 |
| <b>Designation:</b>      | Mixed Use                         | <b>FSI:</b>                        | 0.38  |
| <b>Zoning:</b>           | C4-39                             | <b>Parking Spaces:</b>             | 5     |
|                          |                                   | <b>Number of Office Buildings:</b> | 1     |

### Building

|                          |                  |                             |               |
|--------------------------|------------------|-----------------------------|---------------|
| <b>Building ID:</b>      | 628              | <b>GFA (sqm):</b>           | 355           |
| <b>Building Name:</b>    |                  | <b>GFA (sqft):</b>          | 3,821         |
| <b>Building Address:</b> | 42 Queen St S    | <b>Storeys:</b>             | 2             |
| <b>Office Type:</b>      | Secondary Office | <b>Year Built/Occupied:</b> | Not Available |



## Office Directory 2014

### Centre

|                          |                                   |                                    |       |
|--------------------------|-----------------------------------|------------------------------------|-------|
| <b>Centre ID:</b>        | 472                               | <b>Site Area (ha):</b>             | 0.056 |
| <b>Character Area:</b>   | Streetsville CN                   | <b>Site Area (ac):</b>             | 0.14  |
| <b>Ward:</b>             | 11                                | <b>Total GFA (sqm):</b>            | 198   |
| <b>General Location:</b> | SE corner Queen St S and Ellen St | <b>Total GFA (sqft):</b>           | 2,128 |
| <b>Designation:</b>      | Mixed Use                         | <b>FSI:</b>                        | 0.35  |
| <b>Zoning:</b>           | C4                                | <b>Parking Spaces:</b>             | 5     |
|                          |                                   | <b>Number of Office Buildings:</b> | 1     |

### Building

|                          |                  |                             |               |
|--------------------------|------------------|-----------------------------|---------------|
| <b>Building ID:</b>      | 630              | <b>GFA (sqm):</b>           | 198           |
| <b>Building Name:</b>    |                  | <b>GFA (sqft):</b>          | 2,128         |
| <b>Building Address:</b> | 45 Queen St S    | <b>Storeys:</b>             | 2             |
| <b>Office Type:</b>      | Secondary Office | <b>Year Built/Occupied:</b> | Not Available |



## Office Directory 2014

### Centre

|                          |                              |                                    |       |
|--------------------------|------------------------------|------------------------------------|-------|
| <b>Centre ID:</b>        | 473                          | <b>Site Area (ha):</b>             | 0.081 |
| <b>Character Area:</b>   | Streetsville CN              | <b>Site Area (ac):</b>             | 0.20  |
| <b>Ward:</b>             | 11                           | <b>Total GFA (sqm):</b>            | 90    |
| <b>General Location:</b> | ES Queen St S, S of Ellen St | <b>Total GFA (sqft):</b>           | 966   |
| <b>Designation:</b>      | Mixed Use                    | <b>FSI:</b>                        | 0.11  |
| <b>Zoning:</b>           | C4                           | <b>Parking Spaces:</b>             | 20    |
|                          |                              | <b>Number of Office Buildings:</b> | 1     |

### Building

|                          |                  |                             |               |
|--------------------------|------------------|-----------------------------|---------------|
| <b>Building ID:</b>      | 631              | <b>GFA (sqm):</b>           | 90            |
| <b>Building Name:</b>    |                  | <b>GFA (sqft):</b>          | 966           |
| <b>Building Address:</b> | 57 Queen St S    | <b>Storeys:</b>             | 1             |
| <b>Office Type:</b>      | Secondary Office | <b>Year Built/Occupied:</b> | Not Available |



## Office Directory 2014

### Centre

|                          |                                  |                                    |       |
|--------------------------|----------------------------------|------------------------------------|-------|
| <b>Centre ID:</b>        | 474                              | <b>Site Area (ha):</b>             | 0.122 |
| <b>Character Area:</b>   | Streetsville CN                  | <b>Site Area (ac):</b>             | 0.30  |
| <b>Ward:</b>             | 11                               | <b>Total GFA (sqm):</b>            | 151   |
| <b>General Location:</b> | WS Queen St S, N of Ontario St W | <b>Total GFA (sqft):</b>           | 1,624 |
| <b>Designation:</b>      | Mixed Use                        | <b>FSI:</b>                        | 0.12  |
| <b>Zoning:</b>           | C4-39                            | <b>Parking Spaces:</b>             | 10    |
|                          |                                  | <b>Number of Office Buildings:</b> | 1     |

### Building

|                          |                  |                             |       |
|--------------------------|------------------|-----------------------------|-------|
| <b>Building ID:</b>      | 632              | <b>GFA (sqm):</b>           | 151   |
| <b>Building Name:</b>    |                  | <b>GFA (sqft):</b>          | 1,624 |
| <b>Building Address:</b> | 62 Queen St S    | <b>Storeys:</b>             | 2     |
| <b>Office Type:</b>      | Secondary Office | <b>Year Built/Occupied:</b> | 1877  |



## Office Directory 2014

### Centre

|                          |                                       |                                    |       |
|--------------------------|---------------------------------------|------------------------------------|-------|
| <b>Centre ID:</b>        | 475                                   | <b>Site Area (ha):</b>             | 0.065 |
| <b>Character Area:</b>   | Streetsville CN                       | <b>Site Area (ac):</b>             | 0.16  |
| <b>Ward:</b>             | 11                                    | <b>Total GFA (sqm):</b>            | 185   |
| <b>General Location:</b> | SW corner Queen St S and Ontario St W | <b>Total GFA (sqft):</b>           | 1,993 |
| <b>Designation:</b>      | Mixed Use                             | <b>FSI:</b>                        | 0.29  |
| <b>Zoning:</b>           | C4-39                                 | <b>Parking Spaces:</b>             | 6     |
|                          |                                       | <b>Number of Office Buildings:</b> | 1     |

### Building

|                          |                  |                             |       |
|--------------------------|------------------|-----------------------------|-------|
| <b>Building ID:</b>      | 633              | <b>GFA (sqm):</b>           | 185   |
| <b>Building Name:</b>    |                  | <b>GFA (sqft):</b>          | 1,993 |
| <b>Building Address:</b> | 82 Queen St S    | <b>Storeys:</b>             | 2     |
| <b>Office Type:</b>      | Secondary Office | <b>Year Built/Occupied:</b> | 1923  |



# Office Directory 2014

## Centre

|                          |                                  |                                    |       |
|--------------------------|----------------------------------|------------------------------------|-------|
| <b>Centre ID:</b>        | 476                              | <b>Site Area (ha):</b>             | 0.089 |
| <b>Character Area:</b>   | Streetsville CN                  | <b>Site Area (ac):</b>             | 0.22  |
| <b>Ward:</b>             | 11                               | <b>Total GFA (sqm):</b>            | 735   |
| <b>General Location:</b> | ES Queen St S, S of Ontario St E | <b>Total GFA (sqft):</b>           | 7,911 |
| <b>Designation:</b>      | Mixed Use                        | <b>FSI:</b>                        | 0.83  |
| <b>Zoning:</b>           | C4                               | <b>Parking Spaces:</b>             | 5     |
|                          |                                  | <b>Number of Office Buildings:</b> | 1     |

## Building

|                          |                  |                             |               |
|--------------------------|------------------|-----------------------------|---------------|
| <b>Building ID:</b>      | 634              | <b>GFA (sqm):</b>           | 735           |
| <b>Building Name:</b>    |                  | <b>GFA (sqft):</b>          | 7,911         |
| <b>Building Address:</b> | 93 Queen St S    | <b>Storeys:</b>             | 3             |
| <b>Office Type:</b>      | Secondary Office | <b>Year Built/Occupied:</b> | Not Available |



# Office Directory 2014

## Centre

|                          |                                  |                                    |        |
|--------------------------|----------------------------------|------------------------------------|--------|
| <b>Centre ID:</b>        | 477                              | <b>Site Area (ha):</b>             | 0.228  |
| <b>Character Area:</b>   | Streetsville CN                  | <b>Site Area (ac):</b>             | 0.56   |
| <b>Ward:</b>             | 11                               | <b>Total GFA (sqm):</b>            | 1,004  |
| <b>General Location:</b> | ES Queen St S, S of Ontario St E | <b>Total GFA (sqft):</b>           | 10,806 |
| <b>Designation:</b>      | Mixed Use                        | <b>FSI:</b>                        | 0.44   |
| <b>Zoning:</b>           | C4                               | <b>Parking Spaces:</b>             | 33     |
|                          |                                  | <b>Number of Office Buildings:</b> | 3      |

## Building

|                          |                  |                             |               |
|--------------------------|------------------|-----------------------------|---------------|
| <b>Building ID:</b>      | 636              | <b>GFA (sqm):</b>           | 631           |
| <b>Building Name:</b>    |                  | <b>GFA (sqft):</b>          | 6,791         |
| <b>Building Address:</b> | 101 Queen St S   | <b>Storeys:</b>             | 2             |
| <b>Office Type:</b>      | Secondary Office | <b>Year Built/Occupied:</b> | Not Available |



## Office Directory 2014

### Centre

|                          |                                  |                                    |        |
|--------------------------|----------------------------------|------------------------------------|--------|
| <b>Centre ID:</b>        | 477                              | <b>Site Area (ha):</b>             | 0.228  |
| <b>Character Area:</b>   | Streetsville CN                  | <b>Site Area (ac):</b>             | 0.56   |
| <b>Ward:</b>             | 11                               | <b>Total GFA (sqm):</b>            | 1,004  |
| <b>General Location:</b> | ES Queen St S, S of Ontario St E | <b>Total GFA (sqft):</b>           | 10,806 |
| <b>Designation:</b>      | Mixed Use                        | <b>FSI:</b>                        | 0.44   |
| <b>Zoning:</b>           | C4                               | <b>Parking Spaces:</b>             | 33     |
|                          |                                  | <b>Number of Office Buildings:</b> | 3      |

### Building

|                          |                  |                             |               |
|--------------------------|------------------|-----------------------------|---------------|
| <b>Building ID:</b>      | 637              | <b>GFA (sqm):</b>           | 187           |
| <b>Building Name:</b>    |                  | <b>GFA (sqft):</b>          | 2,013         |
| <b>Building Address:</b> | 105 Queen St S   | <b>Storeys:</b>             | 1             |
| <b>Office Type:</b>      | Secondary Office | <b>Year Built/Occupied:</b> | Not Available |





## Office Directory 2014

### Centre

|                          |                                  |                                    |        |
|--------------------------|----------------------------------|------------------------------------|--------|
| <b>Centre ID:</b>        | 477                              | <b>Site Area (ha):</b>             | 0.228  |
| <b>Character Area:</b>   | Streetsville CN                  | <b>Site Area (ac):</b>             | 0.56   |
| <b>Ward:</b>             | 11                               | <b>Total GFA (sqm):</b>            | 1,004  |
| <b>General Location:</b> | ES Queen St S, S of Ontario St E | <b>Total GFA (sqft):</b>           | 10,806 |
| <b>Designation:</b>      | Mixed Use                        | <b>FSI:</b>                        | 0.44   |
| <b>Zoning:</b>           | C4                               | <b>Parking Spaces:</b>             | 33     |
|                          |                                  | <b>Number of Office Buildings:</b> | 3      |

### Building

|                          |                  |                             |               |
|--------------------------|------------------|-----------------------------|---------------|
| <b>Building ID:</b>      | 635              | <b>GFA (sqm):</b>           | 186           |
| <b>Building Name:</b>    |                  | <b>GFA (sqft):</b>          | 2,002         |
| <b>Building Address:</b> | 99 Queen St S    | <b>Storeys:</b>             | 2             |
| <b>Office Type:</b>      | Secondary Office | <b>Year Built/Occupied:</b> | Not Available |



## Office Directory 2014

### Centre

|                          |                              |                                    |       |
|--------------------------|------------------------------|------------------------------------|-------|
| <b>Centre ID:</b>        | 480                          | <b>Site Area (ha):</b>             | 0.101 |
| <b>Character Area:</b>   | Streetsville CN              | <b>Site Area (ac):</b>             | 0.25  |
| <b>Ward:</b>             | 11                           | <b>Total GFA (sqm):</b>            | 197   |
| <b>General Location:</b> | ES Queen St S, N of Water St | <b>Total GFA (sqft):</b>           | 2,120 |
| <b>Designation:</b>      | Mixed Use                    | <b>FSI:</b>                        | 0.20  |
| <b>Zoning:</b>           | C4                           | <b>Parking Spaces:</b>             | 5     |
|                          |                              | <b>Number of Office Buildings:</b> | 1     |

### Building

|                          |                  |                             |       |
|--------------------------|------------------|-----------------------------|-------|
| <b>Building ID:</b>      | 638              | <b>GFA (sqm):</b>           | 197   |
| <b>Building Name:</b>    |                  | <b>GFA (sqft):</b>          | 2,120 |
| <b>Building Address:</b> | 151 Queen St S   | <b>Storeys:</b>             | 2     |
| <b>Office Type:</b>      | Secondary Office | <b>Year Built/Occupied:</b> | 1897  |



## Office Directory 2014

### Centre

|                          |                                   |                                    |       |
|--------------------------|-----------------------------------|------------------------------------|-------|
| <b>Centre ID:</b>        | 481                               | <b>Site Area (ha):</b>             | 0.078 |
| <b>Character Area:</b>   | Streetsville CN                   | <b>Site Area (ac):</b>             | 0.19  |
| <b>Ward:</b>             | 11                                | <b>Total GFA (sqm):</b>            | 285   |
| <b>General Location:</b> | NE corner Queen St S and Water St | <b>Total GFA (sqft):</b>           | 3,068 |
| <b>Designation:</b>      | Mixed Use                         | <b>FSI:</b>                        | 0.37  |
| <b>Zoning:</b>           | C4                                | <b>Parking Spaces:</b>             | 10    |
|                          |                                   | <b>Number of Office Buildings:</b> | 1     |

### Building

|                          |                  |                             |               |
|--------------------------|------------------|-----------------------------|---------------|
| <b>Building ID:</b>      | 639              | <b>GFA (sqm):</b>           | 285           |
| <b>Building Name:</b>    |                  | <b>GFA (sqft):</b>          | 3,068         |
| <b>Building Address:</b> | 157 Queen St S   | <b>Storeys:</b>             | 2             |
| <b>Office Type:</b>      | Secondary Office | <b>Year Built/Occupied:</b> | Not Available |



## Office Directory 2014

### Centre

|                          |                                 |                                    |       |
|--------------------------|---------------------------------|------------------------------------|-------|
| <b>Centre ID:</b>        | 482                             | <b>Site Area (ha):</b>             | 0.123 |
| <b>Character Area:</b>   | Streetsville NHD                | <b>Site Area (ac):</b>             | 0.30  |
| <b>Ward:</b>             | 11                              | <b>Total GFA (sqm):</b>            | 210   |
| <b>General Location:</b> | WS Queen St S, S of Princess St | <b>Total GFA (sqft):</b>           | 2,262 |
| <b>Designation:</b>      | Residential - Low Density I     | <b>FSI:</b>                        | 0.17  |
| <b>Zoning:</b>           | R3                              | <b>Parking Spaces:</b>             | 5     |
|                          |                                 | <b>Number of Office Buildings:</b> | 1     |

### Building

|                          |                  |                             |       |
|--------------------------|------------------|-----------------------------|-------|
| <b>Building ID:</b>      | 640              | <b>GFA (sqm):</b>           | 210   |
| <b>Building Name:</b>    |                  | <b>GFA (sqft):</b>          | 2,262 |
| <b>Building Address:</b> | 308 Queen St S   | <b>Storeys:</b>             | 2     |
| <b>Office Type:</b>      | Secondary Office | <b>Year Built/Occupied:</b> | 1937  |



## Office Directory 2014

### Centre

|                          |                                    |                                    |       |
|--------------------------|------------------------------------|------------------------------------|-------|
| <b>Centre ID:</b>        | 483                                | <b>Site Area (ha):</b>             | 0.093 |
| <b>Character Area:</b>   | Streetsville NHD                   | <b>Site Area (ac):</b>             | 0.23  |
| <b>Ward:</b>             | 11                                 | <b>Total GFA (sqm):</b>            | 190   |
| <b>General Location:</b> | ES corner Queen St S and Church St | <b>Total GFA (sqft):</b>           | 2,045 |
| <b>Designation:</b>      | Residential - Low Density I        | <b>FSI:</b>                        | 0.20  |
| <b>Zoning:</b>           | R3                                 | <b>Parking Spaces:</b>             | 2     |
|                          |                                    | <b>Number of Office Buildings:</b> | 1     |

### Building

|                          |                  |                             |       |
|--------------------------|------------------|-----------------------------|-------|
| <b>Building ID:</b>      | 641              | <b>GFA (sqm):</b>           | 190   |
| <b>Building Name:</b>    |                  | <b>GFA (sqft):</b>          | 2,045 |
| <b>Building Address:</b> | 317 Queen St S   | <b>Storeys:</b>             | 1     |
| <b>Office Type:</b>      | Secondary Office | <b>Year Built/Occupied:</b> | 1877  |



## Office Directory 2014

### Centre

|                          |                                    |                                    |       |
|--------------------------|------------------------------------|------------------------------------|-------|
| <b>Centre ID:</b>        | 484                                | <b>Site Area (ha):</b>             | 0.074 |
| <b>Character Area:</b>   | Streetsville NHD                   | <b>Site Area (ac):</b>             | 0.18  |
| <b>Ward:</b>             | 11                                 | <b>Total GFA (sqm):</b>            | 194   |
| <b>General Location:</b> | WS Queen St S, N of Old Station Rd | <b>Total GFA (sqft):</b>           | 2,084 |
| <b>Designation:</b>      | Residential - Low Density I        | <b>FSI:</b>                        | 0.26  |
| <b>Zoning:</b>           | R3                                 | <b>Parking Spaces:</b>             | 30    |
|                          |                                    | <b>Number of Office Buildings:</b> | 1     |

### Building

|                          |                  |                             |       |
|--------------------------|------------------|-----------------------------|-------|
| <b>Building ID:</b>      | 642              | <b>GFA (sqm):</b>           | 194   |
| <b>Building Name:</b>    |                  | <b>GFA (sqft):</b>          | 2,084 |
| <b>Building Address:</b> | 332 Queen St S   | <b>Storeys:</b>             | 1     |
| <b>Office Type:</b>      | Secondary Office | <b>Year Built/Occupied:</b> | 1953  |



## Office Directory 2014

### Centre

|                          |                                    |                                    |       |
|--------------------------|------------------------------------|------------------------------------|-------|
| <b>Centre ID:</b>        | 485                                | <b>Site Area (ha):</b>             | 0.141 |
| <b>Character Area:</b>   | Streetsville NHD                   | <b>Site Area (ac):</b>             | 0.35  |
| <b>Ward:</b>             | 11                                 | <b>Total GFA (sqm):</b>            | 464   |
| <b>General Location:</b> | WS Queen St S, S of Old Station Rd | <b>Total GFA (sqft):</b>           | 4,995 |
| <b>Designation:</b>      | Residential - Low Density I        | <b>FSI:</b>                        | 0.33  |
| <b>Zoning:</b>           | R3                                 | <b>Parking Spaces:</b>             | 10    |
|                          |                                    | <b>Number of Office Buildings:</b> | 1     |

### Building

|                          |                  |                             |       |
|--------------------------|------------------|-----------------------------|-------|
| <b>Building ID:</b>      | 643              | <b>GFA (sqm):</b>           | 464   |
| <b>Building Name:</b>    |                  | <b>GFA (sqft):</b>          | 4,995 |
| <b>Building Address:</b> | 370 Queen St S   | <b>Storeys:</b>             | 2     |
| <b>Office Type:</b>      | Secondary Office | <b>Year Built/Occupied:</b> | 1934  |



## Office Directory 2014

### Centre

|                          |                               |                                    |       |
|--------------------------|-------------------------------|------------------------------------|-------|
| <b>Centre ID:</b>        | 486                           | <b>Site Area (ha):</b>             | 0.115 |
| <b>Character Area:</b>   | Streetsville CN               | <b>Site Area (ac):</b>             | 0.28  |
| <b>Ward:</b>             | 11                            | <b>Total GFA (sqm):</b>            | 224   |
| <b>General Location:</b> | NS Thomas St, W of Queen St S | <b>Total GFA (sqft):</b>           | 2,411 |
| <b>Designation:</b>      | Mixed Use                     | <b>FSI:</b>                        | 0.19  |
| <b>Zoning:</b>           | C4                            | <b>Parking Spaces:</b>             | 2     |
|                          |                               | <b>Number of Office Buildings:</b> | 1     |

### Building

|                          |                  |                             |       |
|--------------------------|------------------|-----------------------------|-------|
| <b>Building ID:</b>      | 644              | <b>GFA (sqm):</b>           | 224   |
| <b>Building Name:</b>    |                  | <b>GFA (sqft):</b>          | 2,411 |
| <b>Building Address:</b> | 34 Thomas St     | <b>Storeys:</b>             | 2     |
| <b>Office Type:</b>      | Secondary Office | <b>Year Built/Occupied:</b> | 1892  |





## Office Directory 2014

### Centre

|                          |                                 |                                    |       |
|--------------------------|---------------------------------|------------------------------------|-------|
| <b>Centre ID:</b>        | 487                             | <b>Site Area (ha):</b>             | 0.329 |
| <b>Character Area:</b>   | Western Business Park EA        | <b>Site Area (ac):</b>             | 0.81  |
| <b>Ward:</b>             | 8                               | <b>Total GFA (sqm):</b>            | 530   |
| <b>General Location:</b> | SS Dunwin Dr, W of Glen Erin Dr | <b>Total GFA (sqft):</b>           | 5,705 |
| <b>Designation:</b>      | Business Employment             | <b>FSI:</b>                        | 0.16  |
| <b>Zoning:</b>           | E2-1                            | <b>Parking Spaces:</b>             | 18    |
|                          |                                 | <b>Number of Office Buildings:</b> | 1     |

### Building

|                          |                  |                             |               |
|--------------------------|------------------|-----------------------------|---------------|
| <b>Building ID:</b>      | 645              | <b>GFA (sqm):</b>           | 530           |
| <b>Building Name:</b>    |                  | <b>GFA (sqft):</b>          | 5,705         |
| <b>Building Address:</b> | 2400 Dunvin Dr   | <b>Storeys:</b>             | 1             |
| <b>Office Type:</b>      | Secondary Office | <b>Year Built/Occupied:</b> | Not Available |



## Office Directory 2014

### Centre

|                          |                                 |                                    |        |
|--------------------------|---------------------------------|------------------------------------|--------|
| <b>Centre ID:</b>        | 488                             | <b>Site Area (ha):</b>             | 0.492  |
| <b>Character Area:</b>   | Western Business Park EA        | <b>Site Area (ac):</b>             | 1.22   |
| <b>Ward:</b>             | 8                               | <b>Total GFA (sqm):</b>            | 1,631  |
| <b>General Location:</b> | SS Dunwin Dr, W of Glen Erin Dr | <b>Total GFA (sqft):</b>           | 17,556 |
| <b>Designation:</b>      | Business Employment             | <b>FSI:</b>                        | 0.33   |
| <b>Zoning:</b>           | E2-1                            | <b>Parking Spaces:</b>             | 53     |
|                          |                                 | <b>Number of Office Buildings:</b> | 1      |

### Building

|                          |                  |                             |               |
|--------------------------|------------------|-----------------------------|---------------|
| <b>Building ID:</b>      | 646              | <b>GFA (sqm):</b>           | 1,631         |
| <b>Building Name:</b>    |                  | <b>GFA (sqft):</b>          | 17,556        |
| <b>Building Address:</b> | 2624 Dunvin Dr   | <b>Storeys:</b>             | 1             |
| <b>Office Type:</b>      | Secondary Office | <b>Year Built/Occupied:</b> | Not Available |



# Office Directory 2014

## Centre

|                          |                                     |                                    |       |
|--------------------------|-------------------------------------|------------------------------------|-------|
| <b>Centre ID:</b>        | 489                                 | <b>Site Area (ha):</b>             | 0.168 |
| <b>Character Area:</b>   | East Credit NHD                     | <b>Site Area (ac):</b>             | 0.42  |
| <b>Ward:</b>             | 6                                   | <b>Total GFA (sqm):</b>            | 185   |
| <b>General Location:</b> | WS Terry Fox Way, N of Eglinton Ave | <b>Total GFA (sqft):</b>           | 1,991 |
| <b>Designation:</b>      | Residential - Low Density II        | <b>FSI:</b>                        | 0.11  |
| <b>Zoning:</b>           | R1-43                               | <b>Parking Spaces:</b>             | 22    |
|                          |                                     | <b>Number of Office Buildings:</b> | 1     |

## Building

|                          |                   |                             |               |
|--------------------------|-------------------|-----------------------------|---------------|
| <b>Building ID:</b>      | 647               | <b>GFA (sqm):</b>           | 185           |
| <b>Building Name:</b>    |                   | <b>GFA (sqft):</b>          | 1,991         |
| <b>Building Address:</b> | 5100 Terry Fox Dr | <b>Storeys:</b>             | 1             |
| <b>Office Type:</b>      | Secondary Office  | <b>Year Built/Occupied:</b> | Not Available |



## Office Directory 2014

### Centre

|                          |                                      |                                    |       |
|--------------------------|--------------------------------------|------------------------------------|-------|
| <b>Centre ID:</b>        | 490                                  | <b>Site Area (ha):</b>             | 0.545 |
| <b>Character Area:</b>   | Lisgar NHD                           | <b>Site Area (ac):</b>             | 1.35  |
| <b>Ward:</b>             | 10                                   | <b>Total GFA (sqm):</b>            | 210   |
| <b>General Location:</b> | NS Britannia Rd W, W of Grossbeak Dr | <b>Total GFA (sqft):</b>           | 2,260 |
| <b>Designation:</b>      | Residential - Low Density II         | <b>FSI:</b>                        | 0.04  |
| <b>Zoning:</b>           | R1-17                                | <b>Parking Spaces:</b>             | 22    |
|                          |                                      | <b>Number of Office Buildings:</b> | 1     |

### Building

|                          |                     |                             |               |
|--------------------------|---------------------|-----------------------------|---------------|
| <b>Building ID:</b>      | 648                 | <b>GFA (sqm):</b>           | 210           |
| <b>Building Name:</b>    |                     | <b>GFA (sqft):</b>          | 2,260         |
| <b>Building Address:</b> | 3755 Britannia Rd W | <b>Storeys:</b>             | 1             |
| <b>Office Type:</b>      | Secondary Office    | <b>Year Built/Occupied:</b> | Not Available |



## Office Directory 2014

### Centre

|                          |  |                                    |         |
|--------------------------|--|------------------------------------|---------|
| <b>Centre ID:</b>        | 492  | <b>Site Area (ha):</b>             | 4.031   |
| <b>Character Area:</b>   | Southdown EA                                   | <b>Site Area (ac):</b>             | 9.96    |
| <b>Ward:</b>             | 2  | <b>Total GFA (sqm):</b>            | 10,859  |
| <b>General Location:</b> | NS Lakeshore Rd w, E of Winston Churchill Blvd | <b>Total GFA (sqft):</b>           | 116,885 |
| <b>Designation:</b>      | Business Employment                            | <b>FSI:</b>                        | 0.27    |
| <b>Zoning:</b>           | E2-108   | <b>Parking Spaces:</b>             | 352     |
|                          |  | <b>Number of Office Buildings:</b> | 1       |

### Building

|                          |                     |                             |               |
|--------------------------|---------------------|-----------------------------|---------------|
| <b>Building ID:</b>      | 650                 | <b>GFA (sqm):</b>           | 10,859        |
| <b>Building Name:</b>    |                     | <b>GFA (sqft):</b>          | 116,885       |
| <b>Building Address:</b> | 2635 Lakeshore Rd W | <b>Storeys:</b>             | 3             |
| <b>Office Type:</b>      | Major Office        | <b>Year Built/Occupied:</b> | Not Available |

PHOTO NOT  
AVAILABLE

## Office Directory 2014

### Centre

|                          |   |                                    |        |
|--------------------------|---|------------------------------------|--------|
| <b>Centre ID:</b>        | 494   | <b>Site Area (ha):</b>             | 2.410  |
| <b>Character Area:</b>   | Meadowvale Business Park CC                   | <b>Site Area (ac):</b>             | 5.95   |
| <b>Ward:</b>             | 9   | <b>Total GFA (sqm):</b>            | 8,983  |
| <b>General Location:</b> | NW corner Meadowpine Blvd and Meadowvale Blvd | <b>Total GFA (sqft):</b>           | 96,693 |
| <b>Designation:</b>      | Business Employment                           | <b>FSI:</b>                        | 0.37   |
| <b>Zoning:</b>           | E2-1  | <b>Parking Spaces:</b>             | 324    |
|                          |   | <b>Number of Office Buildings:</b> | 2      |

### Building

|                          |                      |                             |        |
|--------------------------|----------------------|-----------------------------|--------|
| <b>Building ID:</b>      | 653                  | <b>GFA (sqm):</b>           | 4,324  |
| <b>Building Name:</b>    |                      | <b>GFA (sqft):</b>          | 46,547 |
| <b>Building Address:</b> | 2360 Meadowpine Blvd | <b>Storeys:</b>             | 1      |
| <b>Office Type:</b>      | Secondary Office     | <b>Year Built/Occupied:</b> | 2010   |



## Office Directory 2014

### Centre

|                          |   |                                    |        |
|--------------------------|---|------------------------------------|--------|
| <b>Centre ID:</b>        | 494   | <b>Site Area (ha):</b>             | 2.410  |
| <b>Character Area:</b>   | Meadowvale Business Park CC                   | <b>Site Area (ac):</b>             | 5.95   |
| <b>Ward:</b>             | 9   | <b>Total GFA (sqm):</b>            | 8,983  |
| <b>General Location:</b> | NW corner Meadowpine Blvd and Meadowvale Blvd | <b>Total GFA (sqft):</b>           | 96,693 |
| <b>Designation:</b>      | Business Employment                           | <b>FSI:</b>                        | 0.37   |
| <b>Zoning:</b>           | E2-1  | <b>Parking Spaces:</b>             | 324    |
|                          |   | <b>Number of Office Buildings:</b> | 2      |

### Building

|                          |                      |                             |        |
|--------------------------|----------------------|-----------------------------|--------|
| <b>Building ID:</b>      | 652                  | <b>GFA (sqm):</b>           | 4,659  |
| <b>Building Name:</b>    |                      | <b>GFA (sqft):</b>          | 50,146 |
| <b>Building Address:</b> | 2550 Meadowvale Blvd | <b>Storeys:</b>             | 1      |
| <b>Office Type:</b>      | Secondary Office     | <b>Year Built/Occupied:</b> | 2010   |



## Office Directory 2014

### Centre

|                          |  |                                    |        |
|--------------------------|--|------------------------------------|--------|
| <b>Centre ID:</b>        | 495  | <b>Site Area (ha):</b>             | 0.170  |
| <b>Character Area:</b>   | Port Credit CN                               | <b>Site Area (ac):</b>             | 0.42   |
| <b>Ward:</b>             | 1  | <b>Total GFA (sqm):</b>            | 1,555  |
| <b>General Location:</b> | SE corner Kakeshore Rd E and St. Lawrence Dr | <b>Total GFA (sqft):</b>           | 16,734 |
| <b>Designation:</b>      | Mixed Use                                    | <b>FSI:</b>                        | 0.92   |
| <b>Zoning:</b>           | C4-6   | <b>Parking Spaces:</b>             | 51     |
|                          |  | <b>Number of Office Buildings:</b> | 1      |

### Building

|                          |                    |                             |        |
|--------------------------|--------------------|-----------------------------|--------|
| <b>Building ID:</b>      | 654                | <b>GFA (sqm):</b>           | 1,555  |
| <b>Building Name:</b>    |                    | <b>GFA (sqft):</b>          | 16,734 |
| <b>Building Address:</b> | 141 Lakeshore Rd E | <b>Storeys:</b>             | 2      |
| <b>Office Type:</b>      | Secondary Office   | <b>Year Built/Occupied:</b> | 1932   |





## Office Directory 2014

### Centre

|                          |  |                                    |       |
|--------------------------|--|------------------------------------|-------|
| <b>Centre ID:</b>        | 496  | <b>Site Area (ha):</b>             | 0.773 |
| <b>Character Area:</b>   | Northeast EA (West)                        | <b>Site Area (ac):</b>             | 1.91  |
| <b>Ward:</b>             | 5  | <b>Total GFA (sqm):</b>            | 611   |
| <b>General Location:</b> | NE corner Matheson Blvd E and Creekbank Rd | <b>Total GFA (sqft):</b>           | 6,573 |
| <b>Designation:</b>      | Industrial                                 | <b>FSI:</b>                        | 0.08  |
| <b>Zoning:</b>           | E3   | <b>Parking Spaces:</b>             | 34    |
|                          |  | <b>Number of Office Buildings:</b> | 1     |

### Building

|                          |                   |                             |       |
|--------------------------|-------------------|-----------------------------|-------|
| <b>Building ID:</b>      | 655               | <b>GFA (sqm):</b>           | 611   |
| <b>Building Name:</b>    |                   | <b>GFA (sqft):</b>          | 6,573 |
| <b>Building Address:</b> | 5345 Creekbank Rd | <b>Storeys:</b>             | 1     |
| <b>Office Type:</b>      | Secondary Office  | <b>Year Built/Occupied:</b> | 2006  |



# Office Directory 2014

## Centre

|                          |                                    |                                    |        |
|--------------------------|------------------------------------|------------------------------------|--------|
| <b>Centre ID:</b>        | 497                                | <b>Site Area (ha):</b>             | 0.412  |
| <b>Character Area:</b>   | DT Cooksville                      | <b>Site Area (ac):</b>             | 1.02   |
| <b>Ward:</b>             | 7                                  | <b>Total GFA (sqm):</b>            | 3,908  |
| <b>General Location:</b> | N of King St W, W of Hurontario St | <b>Total GFA (sqft):</b>           | 42,066 |
| <b>Designation:</b>      | Office                             | <b>FSI:</b>                        | 0.95   |
| <b>Zoning:</b>           | 0                                  | <b>Parking Spaces:</b>             | 215    |
|                          |                                    | <b>Number of Office Buildings:</b> | 1      |

## Building

|                          |                  |                             |        |
|--------------------------|------------------|-----------------------------|--------|
| <b>Building ID:</b>      | 656              | <b>GFA (sqm):</b>           | 3,908  |
| <b>Building Name:</b>    |                  | <b>GFA (sqft):</b>          | 42,066 |
| <b>Building Address:</b> | 71 King St W     | <b>Storeys:</b>             | 5      |
| <b>Office Type:</b>      | Secondary Office | <b>Year Built/Occupied:</b> | 1998   |



## Office Directory 2014

### Centre

|                          |  |                                    |         |
|--------------------------|--|------------------------------------|---------|
| <b>Centre ID:</b>        | 498  | <b>Site Area (ha):</b>             | 1.835   |
| <b>Character Area:</b>   | DT Hospital                                      | <b>Site Area (ac):</b>             | 4.53    |
| <b>Ward:</b>             | 7  | <b>Total GFA (sqm):</b>            | 9,712   |
| <b>General Location:</b> | NW corner Hurontario St and Bronte College Court | <b>Total GFA (sqft):</b>           | 104,537 |
| <b>Designation:</b>      | Institutional                                    | <b>FSI:</b>                        | 0.53    |
| <b>Zoning:</b>           | I-2  | <b>Parking Spaces:</b>             | 311     |
|                          |  | <b>Number of Office Buildings:</b> | 1       |

### Building

|                          |                         |                             |         |
|--------------------------|-------------------------|-----------------------------|---------|
| <b>Building ID:</b>      | 657                     | <b>GFA (sqm):</b>           | 9,712   |
| <b>Building Name:</b>    |                         | <b>GFA (sqft):</b>          | 104,537 |
| <b>Building Address:</b> | 15 Bronte College Court | <b>Storeys:</b>             | 7       |
| <b>Office Type:</b>      | Secondary Office        | <b>Year Built/Occupied:</b> | 2008    |



## Office Directory 2014

### Centre

|                          |                                   |                                    |               |
|--------------------------|-----------------------------------|------------------------------------|---------------|
| <b>Centre ID:</b>        | 499                               | <b>Site Area (ha):</b>             | 0.104         |
| <b>Character Area:</b>   | Dixie EA                          | <b>Site Area (ac):</b>             | 0.26          |
| <b>Ward:</b>             | 1                                 | <b>Total GFA (sqm):</b>            | 167           |
| <b>General Location:</b> | WS Stanfield Rd, S of Dundas St E | <b>Total GFA (sqft):</b>           | 1,793         |
| <b>Designation:</b>      | Mixed Use                         | <b>FSI:</b>                        | 0.16          |
| <b>Zoning:</b>           | C3-1                              | <b>Parking Spaces:</b>             | Not Available |
|                          |                                   | <b>Number of Office Buildings:</b> | 1             |

### Building

|                          |                   |                             |       |
|--------------------------|-------------------|-----------------------------|-------|
| <b>Building ID:</b>      | 658               | <b>GFA (sqm):</b>           | 167   |
| <b>Building Name:</b>    |                   | <b>GFA (sqft):</b>          | 1,793 |
| <b>Building Address:</b> | 2572 Stanfield Rd | <b>Storeys:</b>             | 1.5   |
| <b>Office Type:</b>      | Secondary Office  | <b>Year Built/Occupied:</b> | 1956  |



## Office Directory 2014

### Centre

|                          |                                     |                                    |       |
|--------------------------|-------------------------------------|------------------------------------|-------|
| <b>Centre ID:</b>        | 500                                 | <b>Site Area (ha):</b>             | 0.040 |
| <b>Character Area:</b>   | Lakeview NHD                        | <b>Site Area (ac):</b>             | 0.10  |
| <b>Ward:</b>             | 1                                   | <b>Total GFA (sqm):</b>            | 170   |
| <b>General Location:</b> | NS Lakeshore Rd E, E of West Avenue | <b>Total GFA (sqft):</b>           | 1,830 |
| <b>Designation:</b>      | Mixed Use                           | <b>FSI:</b>                        | 0.43  |
| <b>Zoning:</b>           | C4                                  | <b>Parking Spaces:</b>             | 4     |
|                          |                                     | <b>Number of Office Buildings:</b> | 1     |

### Building

|                          |                    |                             |               |
|--------------------------|--------------------|-----------------------------|---------------|
| <b>Building ID:</b>      | 659                | <b>GFA (sqm):</b>           | 170           |
| <b>Building Name:</b>    |                    | <b>GFA (sqft):</b>          | 1,830         |
| <b>Building Address:</b> | 749 Lakeshore Rd E | <b>Storeys:</b>             | 1             |
| <b>Office Type:</b>      | Secondary Office   | <b>Year Built/Occupied:</b> | Not Available |



## Office Directory 2014

### Centre

|                          |  |                                    |               |
|--------------------------|--|------------------------------------|---------------|
| <b>Centre ID:</b>        | 502                                      | <b>Site Area (ha):</b>             | 0.070         |
| <b>Character Area:</b>   | Port Credit NHD (West)                   | <b>Site Area (ac):</b>             | 0.17          |
| <b>Ward:</b>             | 1  | <b>Total GFA (sqm):</b>            | 243           |
| <b>General Location:</b> | SW corner Mississauga Rd N and High St W | <b>Total GFA (sqft):</b>           | 2,620         |
| <b>Designation:</b>      | Residential - High Density               | <b>FSI:</b>                        | 0.35          |
| <b>Zoning:</b>           | RA1-34                                   | <b>Parking Spaces:</b>             | Not Available |
|                          |  | <b>Number of Office Buildings:</b> | 1             |

### Building

|                          |                     |                             |       |
|--------------------------|---------------------|-----------------------------|-------|
| <b>Building ID:</b>      | 661                 | <b>GFA (sqm):</b>           | 243   |
| <b>Building Name:</b>    |                     | <b>GFA (sqft):</b>          | 2,620 |
| <b>Building Address:</b> | 18 Mississauga Rd N | <b>Storeys:</b>             | 2     |
| <b>Office Type:</b>      | Secondary Office    | <b>Year Built/Occupied:</b> | 1932  |

PHOTO NOT  
AVAILABLE

## Office Directory 2014

### Centre

|                          |                                    |                                    |               |
|--------------------------|------------------------------------|------------------------------------|---------------|
| <b>Centre ID:</b>        | 503                                | <b>Site Area (ha):</b>             | 0.074         |
| <b>Character Area:</b>   | Port Credit CN                     | <b>Site Area (ac):</b>             | 0.18          |
| <b>Ward:</b>             | 1                                  | <b>Total GFA (sqm):</b>            | 128           |
| <b>General Location:</b> | WS Front St N, N of Lakeshore Rd W | <b>Total GFA (sqft):</b>           | 1,378         |
| <b>Designation:</b>      | Residential - Medium Density       | <b>FSI:</b>                        | 0.17          |
| <b>Zoning:</b>           | RM4-54                             | <b>Parking Spaces:</b>             | Not Available |
|                          |                                    | <b>Number of Office Buildings:</b> | 1             |

### Building

|                          |                  |                             |       |
|--------------------------|------------------|-----------------------------|-------|
| <b>Building ID:</b>      | 662              | <b>GFA (sqm):</b>           | 128   |
| <b>Building Name:</b>    |                  | <b>GFA (sqft):</b>          | 1,378 |
| <b>Building Address:</b> | 10 Front St N    | <b>Storeys:</b>             | 2     |
| <b>Office Type:</b>      | Secondary Office | <b>Year Built/Occupied:</b> | 1900  |



## Office Directory 2014

### Centre

|                          |                                       |                                    |       |
|--------------------------|---------------------------------------|------------------------------------|-------|
| <b>Centre ID:</b>        | 504                                   | <b>Site Area (ha):</b>             | 0.101 |
| <b>Character Area:</b>   | Clarkson Village CN                   | <b>Site Area (ac):</b>             | 0.25  |
| <b>Ward:</b>             | 2                                     | <b>Total GFA (sqm):</b>            | 266   |
| <b>General Location:</b> | NS Lakeshore Rd W, E of Clarkson Rd N | <b>Total GFA (sqft):</b>           | 2,865 |
| <b>Designation:</b>      | Mixed Use                             | <b>FSI:</b>                        | 0.26  |
| <b>Zoning:</b>           | C4                                    | <b>Parking Spaces:</b>             | 11    |
|                          |                                       | <b>Number of Office Buildings:</b> | 1     |

### Building

|                          |                                    |                             |               |
|--------------------------|------------------------------------|-----------------------------|---------------|
| <b>Building ID:</b>      | 663                                | <b>GFA (sqm):</b>           | 266           |
| <b>Building Name:</b>    | Clarkson Village Veterinary Clinic | <b>GFA (sqft):</b>          | 2,865         |
| <b>Building Address:</b> | 1659 Lakeshore Rd W                | <b>Storeys:</b>             | 1             |
| <b>Office Type:</b>      | Secondary Office                   | <b>Year Built/Occupied:</b> | Not Available |





## Office Directory 2014

### Centre

|                          |                                   |                                    |               |
|--------------------------|-----------------------------------|------------------------------------|---------------|
| <b>Centre ID:</b>        | 505                               | <b>Site Area (ha):</b>             | 0.249         |
| <b>Character Area:</b>   | DT Cooksville                     | <b>Site Area (ac):</b>             | 0.62          |
| <b>Ward:</b>             | 7                                 | <b>Total GFA (sqm):</b>            | 171           |
| <b>General Location:</b> | ES Hurontario St, S of Kirwin Ave | <b>Total GFA (sqft):</b>           | 1,840         |
| <b>Designation:</b>      | Mixed Use                         | <b>FSI:</b>                        | 0.07          |
| <b>Zoning:</b>           | D                                 | <b>Parking Spaces:</b>             | Not Available |
|                          |                                   | <b>Number of Office Buildings:</b> | 1             |

### Building

|                          |                    |                             |       |
|--------------------------|--------------------|-----------------------------|-------|
| <b>Building ID:</b>      | 664                | <b>GFA (sqm):</b>           | 171   |
| <b>Building Name:</b>    |                    | <b>GFA (sqft):</b>          | 1,840 |
| <b>Building Address:</b> | 3115 Hurontario St | <b>Storeys:</b>             | 1.5   |
| <b>Office Type:</b>      | Secondary Office   | <b>Year Built/Occupied:</b> | 1954  |



## Office Directory 2014

### Centre

|                          |                                     |                                    |               |
|--------------------------|-------------------------------------|------------------------------------|---------------|
| <b>Centre ID:</b>        | 506                                 | <b>Site Area (ha):</b>             | 0.043         |
| <b>Character Area:</b>   | Port Credit CN                      | <b>Site Area (ac):</b>             | 0.11          |
| <b>Ward:</b>             | 1                                   | <b>Total GFA (sqm):</b>            | 133           |
| <b>General Location:</b> | WS Helene St N, N of Lakeshore Rd E | <b>Total GFA (sqft):</b>           | 1,434         |
| <b>Designation:</b>      | Mixed Use                           | <b>FSI:</b>                        | 0.31          |
| <b>Zoning:</b>           | C4                                  | <b>Parking Spaces:</b>             | Not Available |
|                          |                                     | <b>Number of Office Buildings:</b> | 1             |

### Building

|                          |                  |                             |       |
|--------------------------|------------------|-----------------------------|-------|
| <b>Building ID:</b>      | 665              | <b>GFA (sqm):</b>           | 133   |
| <b>Building Name:</b>    |                  | <b>GFA (sqft):</b>          | 1,434 |
| <b>Building Address:</b> | 6 Helene St N    | <b>Storeys:</b>             | 1.75  |
| <b>Office Type:</b>      | Secondary Office | <b>Year Built/Occupied:</b> | 1867  |



## Office Directory 2014

### Centre

|                          |  |                                    |               |
|--------------------------|--|------------------------------------|---------------|
| <b>Centre ID:</b>        | 507                                    | <b>Site Area (ha):</b>             | 0.070         |
| <b>Character Area:</b>   | Southdown EA                           | <b>Site Area (ac):</b>             | 0.17          |
| <b>Ward:</b>             | 2                                      | <b>Total GFA (sqm):</b>            | 231           |
| <b>General Location:</b> | WS Southdown Rd, S of Royal Windsor Dr | <b>Total GFA (sqft):</b>           | 2,490         |
| <b>Designation:</b>      | Business Employment                    | <b>FSI:</b>                        | 0.33          |
| <b>Zoning:</b>           | E2-108                                 | <b>Parking Spaces:</b>             | Not Available |
|                          |  | <b>Number of Office Buildings:</b> | 1             |

### Building

|                          |                  |                             |       |
|--------------------------|------------------|-----------------------------|-------|
| <b>Building ID:</b>      | 666              | <b>GFA (sqm):</b>           | 231   |
| <b>Building Name:</b>    |                  | <b>GFA (sqft):</b>          | 2,490 |
| <b>Building Address:</b> | 816 Southdown Rd | <b>Storeys:</b>             | 2     |
| <b>Office Type:</b>      | Secondary Office | <b>Year Built/Occupied:</b> | 1924  |



## Office Directory 2014

### Centre

|                          |                                 |                                    |               |
|--------------------------|---------------------------------|------------------------------------|---------------|
| <b>Centre ID:</b>        | 508                             | <b>Site Area (ha):</b>             | 0.333         |
| <b>Character Area:</b>   | Gateway EA (East)               | <b>Site Area (ac):</b>             | 0.82          |
| <b>Ward:</b>             | 5                               | <b>Total GFA (sqm):</b>            | 690           |
| <b>General Location:</b> | NS Watline Ave, E of Whittle Rd | <b>Total GFA (sqft):</b>           | 7,427         |
| <b>Designation:</b>      | Business Employment             | <b>FSI:</b>                        | 0.21          |
| <b>Zoning:</b>           | E2-96                           | <b>Parking Spaces:</b>             | Not Available |
|                          |                                 | <b>Number of Office Buildings:</b> | 1             |

### Building

|                          |                  |                             |               |
|--------------------------|------------------|-----------------------------|---------------|
| <b>Building ID:</b>      | 667              | <b>GFA (sqm):</b>           | 690           |
| <b>Building Name:</b>    |                  | <b>GFA (sqft):</b>          | 7,427         |
| <b>Building Address:</b> | 225 Watline Ave  | <b>Storeys:</b>             | 1.5           |
| <b>Office Type:</b>      | Secondary Office | <b>Year Built/Occupied:</b> | Not Available |



## Office Directory 2014

### Centre

|                          |   |                                    |               |
|--------------------------|---|------------------------------------|---------------|
| <b>Centre ID:</b>        | 510   | <b>Site Area (ha):</b>             | 0.509         |
| <b>Character Area:</b>   | Meadowvale Village NHD                      | <b>Site Area (ac):</b>             | 1.26          |
| <b>Ward:</b>             | 11  | <b>Total GFA (sqm):</b>            | 233           |
| <b>General Location:</b> | NE corner Derry Rd W and Saint Barbara Blvd | <b>Total GFA (sqft):</b>           | 2,510         |
| <b>Designation:</b>      | Business Employment                         | <b>FSI:</b>                        | 0.05          |
| <b>Zoning:</b>           | E2-95                                       | <b>Parking Spaces:</b>             | Not Available |
|                          |   | <b>Number of Office Buildings:</b> | 1             |

### Building

|                          |                  |                             |       |
|--------------------------|------------------|-----------------------------|-------|
| <b>Building ID:</b>      | 669              | <b>GFA (sqm):</b>           | 233   |
| <b>Building Name:</b>    |                  | <b>GFA (sqft):</b>          | 2,510 |
| <b>Building Address:</b> | 295 Derry Rd W   | <b>Storeys:</b>             | 2     |
| <b>Office Type:</b>      | Secondary Office | <b>Year Built/Occupied:</b> | 1979  |



# Office Directory 2014

## Centre

|                          |                                  |                                    |               |
|--------------------------|----------------------------------|------------------------------------|---------------|
| <b>Centre ID:</b>        | 511                              | <b>Site Area (ha):</b>             | 0.566         |
| <b>Character Area:</b>   | Gateway EA (East)                | <b>Site Area (ac):</b>             | 1.40          |
| <b>Ward:</b>             | 5                                | <b>Total GFA (sqm):</b>            | 92            |
| <b>General Location:</b> | SS Derry Rd E, E of Edwards Blvd | <b>Total GFA (sqft):</b>           | 995           |
| <b>Designation:</b>      | Business Employment              | <b>FSI:</b>                        | 0.02          |
| <b>Zoning:</b>           | D                                | <b>Parking Spaces:</b>             | Not Available |
|                          |                                  | <b>Number of Office Buildings:</b> | 1             |

## Building

|                          |                  |                             |      |
|--------------------------|------------------|-----------------------------|------|
| <b>Building ID:</b>      | 670              | <b>GFA (sqm):</b>           | 92   |
| <b>Building Name:</b>    |                  | <b>GFA (sqft):</b>          | 995  |
| <b>Building Address:</b> | 160 Derry Rd E   | <b>Storeys:</b>             | 1    |
| <b>Office Type:</b>      | Secondary Office | <b>Year Built/Occupied:</b> | 1963 |



## Office Directory 2014

### Centre

|                          |                                       |                                    |       |
|--------------------------|---------------------------------------|------------------------------------|-------|
| <b>Centre ID:</b>        | 512                                   | <b>Site Area (ha):</b>             | 0.161 |
| <b>Character Area:</b>   | Applewood NHD                         | <b>Site Area (ac):</b>             | 0.40  |
| <b>Ward:</b>             | 3                                     | <b>Total GFA (sqm):</b>            | 406   |
| <b>General Location:</b> | NW corner Bloor St and Grand Forks Rd | <b>Total GFA (sqft):</b>           | 4,367 |
| <b>Designation:</b>      | Residential - Low Density I           | <b>FSI:</b>                        | 0.25  |
| <b>Zoning:</b>           | R4-46                                 | <b>Parking Spaces:</b>             | 5     |
|                          |                                       | <b>Number of Office Buildings:</b> | 1     |

### Building

|                          |                            |                             |               |
|--------------------------|----------------------------|-----------------------------|---------------|
| <b>Building ID:</b>      | 671                        | <b>GFA (sqm):</b>           | 406           |
| <b>Building Name:</b>    | Apple Hills Medical Centre | <b>GFA (sqft):</b>          | 4,367         |
| <b>Building Address:</b> | 1221 Bloor St              | <b>Storeys:</b>             | 1             |
| <b>Office Type:</b>      | Secondary Office           | <b>Year Built/Occupied:</b> | Not Available |



## Office Directory 2014

### Centre

|                          |                              |                                    |       |
|--------------------------|------------------------------|------------------------------------|-------|
| <b>Centre ID:</b>        | 514                          | <b>Site Area (ha):</b>             | 0.102 |
| <b>Character Area:</b>   | Rathwood NHD                 | <b>Site Area (ac):</b>             | 0.25  |
| <b>Ward:</b>             | 3                            | <b>Total GFA (sqm):</b>            | 101   |
| <b>General Location:</b> | WS Dixie Rd, S of Hickory Dr | <b>Total GFA (sqft):</b>           | 1,089 |
| <b>Designation:</b>      | Residential - Low Density I  | <b>FSI:</b>                        | 0.10  |
| <b>Zoning:</b>           | R3                           | <b>Parking Spaces:</b>             | 4     |
|                          |                              | <b>Number of Office Buildings:</b> | 1     |

### Building

|                          |                  |                             |       |
|--------------------------|------------------|-----------------------------|-------|
| <b>Building ID:</b>      | 673              | <b>GFA (sqm):</b>           | 101   |
| <b>Building Name:</b>    |                  | <b>GFA (sqft):</b>          | 1,089 |
| <b>Building Address:</b> | 4278 Dixie Rd    | <b>Storeys:</b>             | 1     |
| <b>Office Type:</b>      | Secondary Office | <b>Year Built/Occupied:</b> | 1997  |





## Office Directory 2014

### Centre

|                          |                                       |                                    |               |
|--------------------------|---------------------------------------|------------------------------------|---------------|
| <b>Centre ID:</b>        | 515                                   | <b>Site Area (ha):</b>             | 0.088         |
| <b>Character Area:</b>   | Clarkson Village CN                   | <b>Site Area (ac):</b>             | 0.22          |
| <b>Ward:</b>             | 2                                     | <b>Total GFA (sqm):</b>            | 630           |
| <b>General Location:</b> | WS Clarkson Rd S, S of Lakeshore Rd W | <b>Total GFA (sqft):</b>           | 6,781         |
| <b>Designation:</b>      | Mixed Use                             | <b>FSI:</b>                        | 0.71          |
| <b>Zoning:</b>           | C4                                    | <b>Parking Spaces:</b>             | Not Available |
|                          |                                       | <b>Number of Office Buildings:</b> | 1             |

### Building

|                          |                   |                             |               |
|--------------------------|-------------------|-----------------------------|---------------|
| <b>Building ID:</b>      | 674               | <b>GFA (sqm):</b>           | 630           |
| <b>Building Name:</b>    |                   | <b>GFA (sqft):</b>          | 6,781         |
| <b>Building Address:</b> | 987 Clarkson Rd S | <b>Storeys:</b>             | 2             |
| <b>Office Type:</b>      | Secondary Office  | <b>Year Built/Occupied:</b> | Not Available |



## Office Directory 2014

### Centre

|                          |                                       |                                    |       |
|--------------------------|---------------------------------------|------------------------------------|-------|
| <b>Centre ID:</b>        | 516                                   | <b>Site Area (ha):</b>             | 0.095 |
| <b>Character Area:</b>   | Clarkson Village CN                   | <b>Site Area (ac):</b>             | 0.24  |
| <b>Ward:</b>             | 2                                     | <b>Total GFA (sqm):</b>            | 364   |
| <b>General Location:</b> | WS Clarkson Rd S, S of Lakeshore Rd W | <b>Total GFA (sqft):</b>           | 3,918 |
| <b>Designation:</b>      | Mixed Use                             | <b>FSI:</b>                        | 0.38  |
| <b>Zoning:</b>           | C4                                    | <b>Parking Spaces:</b>             | 14    |
|                          |                                       | <b>Number of Office Buildings:</b> | 1     |

### Building

|                          |                          |                             |               |
|--------------------------|--------------------------|-----------------------------|---------------|
| <b>Building ID:</b>      | 675                      | <b>GFA (sqm):</b>           | 364           |
| <b>Building Name:</b>    | McCleary Animal Hospital | <b>GFA (sqft):</b>          | 3,918         |
| <b>Building Address:</b> | 981 Clarkson Rd S        | <b>Storeys:</b>             | 1             |
| <b>Office Type:</b>      | Secondary Office         | <b>Year Built/Occupied:</b> | Not Available |



## Office Directory 2014

### Centre

|                          |                                    |                                    |       |
|--------------------------|------------------------------------|------------------------------------|-------|
| <b>Centre ID:</b>        | 517                                | <b>Site Area (ha):</b>             | 0.096 |
| <b>Character Area:</b>   | Streetsville CN                    | <b>Site Area (ac):</b>             | 0.24  |
| <b>Ward:</b>             | 11                                 | <b>Total GFA (sqm):</b>            | 358   |
| <b>General Location:</b> | SE corner Broadway St and Pearl St | <b>Total GFA (sqft):</b>           | 3,853 |
| <b>Designation:</b>      | Mixed Use                          | <b>FSI:</b>                        | 0.37  |
| <b>Zoning:</b>           | C4                                 | <b>Parking Spaces:</b>             | 17    |
|                          |                                    | <b>Number of Office Buildings:</b> | 1     |

### Building

|                          |                  |                             |       |
|--------------------------|------------------|-----------------------------|-------|
| <b>Building ID:</b>      | 676              | <b>GFA (sqm):</b>           | 358   |
| <b>Building Name:</b>    |                  | <b>GFA (sqft):</b>          | 3,853 |
| <b>Building Address:</b> | 33 Pearl St      | <b>Storeys:</b>             | 3     |
| <b>Office Type:</b>      | Secondary Office | <b>Year Built/Occupied:</b> | 2009  |



## Office Directory 2014

### Centre

|                          |                               |                                    |               |
|--------------------------|-------------------------------|------------------------------------|---------------|
| <b>Centre ID:</b>        | 518                           | <b>Site Area (ha):</b>             | 0.047         |
| <b>Character Area:</b>   | Streetsville CN               | <b>Site Area (ac):</b>             | 0.12          |
| <b>Ward:</b>             | 11                            | <b>Total GFA (sqm):</b>            | 117           |
| <b>General Location:</b> | SS Pearl St, E of Broadway St | <b>Total GFA (sqft):</b>           | 1,262         |
| <b>Designation:</b>      | Mixed Use                     | <b>FSI:</b>                        | 0.25          |
| <b>Zoning:</b>           | C4                            | <b>Parking Spaces:</b>             | Not Available |
|                          |                               | <b>Number of Office Buildings:</b> | 1             |

### Building

|                          |                  |                             |       |
|--------------------------|------------------|-----------------------------|-------|
| <b>Building ID:</b>      | 677              | <b>GFA (sqm):</b>           | 117   |
| <b>Building Name:</b>    |                  | <b>GFA (sqft):</b>          | 1,262 |
| <b>Building Address:</b> | 23 Pearl St      | <b>Storeys:</b>             | 1.5   |
| <b>Office Type:</b>      | Secondary Office | <b>Year Built/Occupied:</b> | 1949  |



## Office Directory 2014

### Centre

|                          |                               |                                    |               |
|--------------------------|-------------------------------|------------------------------------|---------------|
| <b>Centre ID:</b>        | 519                           | <b>Site Area (ha):</b>             | 0.045         |
| <b>Character Area:</b>   | Streetsville CN               | <b>Site Area (ac):</b>             | 0.11          |
| <b>Ward:</b>             | 11                            | <b>Total GFA (sqm):</b>            | 106           |
| <b>General Location:</b> | SS Pearl St, E of Broadway St | <b>Total GFA (sqft):</b>           | 1,138         |
| <b>Designation:</b>      | Mixed Use                     | <b>FSI:</b>                        | 0.23          |
| <b>Zoning:</b>           | C4                            | <b>Parking Spaces:</b>             | Not Available |
|                          |                               | <b>Number of Office Buildings:</b> | 1             |

### Building

|                          |                  |                             |       |
|--------------------------|------------------|-----------------------------|-------|
| <b>Building ID:</b>      | 678              | <b>GFA (sqm):</b>           | 106   |
| <b>Building Name:</b>    |                  | <b>GFA (sqft):</b>          | 1,138 |
| <b>Building Address:</b> | 15 Pearl St      | <b>Storeys:</b>             | 1.5   |
| <b>Office Type:</b>      | Secondary Office | <b>Year Built/Occupied:</b> | 1950  |



## Office Directory 2014

### Centre

|                          |                                |                                    |               |
|--------------------------|--------------------------------|------------------------------------|---------------|
| <b>Centre ID:</b>        | 520                            | <b>Site Area (ha):</b>             | 0.093         |
| <b>Character Area:</b>   | Streetsville CN                | <b>Site Area (ac):</b>             | 0.23          |
| <b>Ward:</b>             | 11                             | <b>Total GFA (sqm):</b>            | 226           |
| <b>General Location:</b> | WS Broadway St, N of Thomas St | <b>Total GFA (sqft):</b>           | 2,431         |
| <b>Designation:</b>      | Mixed Use                      | <b>FSI:</b>                        | 0.24          |
| <b>Zoning:</b>           | C4                             | <b>Parking Spaces:</b>             | Not Available |
|                          |                                | <b>Number of Office Buildings:</b> | 1             |

### Building

|                          |                  |                             |       |
|--------------------------|------------------|-----------------------------|-------|
| <b>Building ID:</b>      | 679              | <b>GFA (sqm):</b>           | 226   |
| <b>Building Name:</b>    |                  | <b>GFA (sqft):</b>          | 2,431 |
| <b>Building Address:</b> | 215 Broadway St  | <b>Storeys:</b>             | 2     |
| <b>Office Type:</b>      | Secondary Office | <b>Year Built/Occupied:</b> | 1946  |



## Office Directory 2014

### Centre

|                          |                                    |                                    |               |
|--------------------------|------------------------------------|------------------------------------|---------------|
| <b>Centre ID:</b>        | 521                                | <b>Site Area (ha):</b>             | 0.069         |
| <b>Character Area:</b>   | Streetsville CN                    | <b>Site Area (ac):</b>             | 0.17          |
| <b>Ward:</b>             | 11                                 | <b>Total GFA (sqm):</b>            | 130           |
| <b>General Location:</b> | ES Queen St S, S of Britannia Rd W | <b>Total GFA (sqft):</b>           | 1,396         |
| <b>Designation:</b>      | Mixed Use                          | <b>FSI:</b>                        | 0.19          |
| <b>Zoning:</b>           | C4-38                              | <b>Parking Spaces:</b>             | Not Available |
|                          |                                    | <b>Number of Office Buildings:</b> | 1             |

### Building

|                          |                  |                             |       |
|--------------------------|------------------|-----------------------------|-------|
| <b>Building ID:</b>      | 680              | <b>GFA (sqm):</b>           | 130   |
| <b>Building Name:</b>    |                  | <b>GFA (sqft):</b>          | 1,396 |
| <b>Building Address:</b> | 11 Queen St S    | <b>Storeys:</b>             | 1     |
| <b>Office Type:</b>      | Secondary Office | <b>Year Built/Occupied:</b> | 1950  |



## Office Directory 2014

### Centre

|                          |                                    |                                    |               |
|--------------------------|------------------------------------|------------------------------------|---------------|
| <b>Centre ID:</b>        | 522                                | <b>Site Area (ha):</b>             | 0.069         |
| <b>Character Area:</b>   | Streetsville CN                    | <b>Site Area (ac):</b>             | 0.17          |
| <b>Ward:</b>             | 11                                 | <b>Total GFA (sqm):</b>            | 114           |
| <b>General Location:</b> | ES Queen St S, S of Britannia Rd W | <b>Total GFA (sqft):</b>           | 1,226         |
| <b>Designation:</b>      | Mixed Use                          | <b>FSI:</b>                        | 0.16          |
| <b>Zoning:</b>           | C4-38                              | <b>Parking Spaces:</b>             | Not Available |
|                          |                                    | <b>Number of Office Buildings:</b> | 1             |

### Building

|                          |                  |                             |       |
|--------------------------|------------------|-----------------------------|-------|
| <b>Building ID:</b>      | 681              | <b>GFA (sqm):</b>           | 114   |
| <b>Building Name:</b>    |                  | <b>GFA (sqft):</b>          | 1,226 |
| <b>Building Address:</b> | 15 Queen St S    | <b>Storeys:</b>             | 1.5   |
| <b>Office Type:</b>      | Secondary Office | <b>Year Built/Occupied:</b> | 1950  |





## Office Directory 2014

### Centre

|                          |                                    |                                    |               |
|--------------------------|------------------------------------|------------------------------------|---------------|
| <b>Centre ID:</b>        | 523                                | <b>Site Area (ha):</b>             | 0.069         |
| <b>Character Area:</b>   | Streetsville CN                    | <b>Site Area (ac):</b>             | 0.17          |
| <b>Ward:</b>             | 11                                 | <b>Total GFA (sqm):</b>            | 97            |
| <b>General Location:</b> | ES Queen St S, S of Britannia Rd W | <b>Total GFA (sqft):</b>           | 1,041         |
| <b>Designation:</b>      | Mixed Use                          | <b>FSI:</b>                        | 0.14          |
| <b>Zoning:</b>           | C4-38                              | <b>Parking Spaces:</b>             | Not Available |
|                          |                                    | <b>Number of Office Buildings:</b> | 1             |

### Building

|                          |                  |                             |       |
|--------------------------|------------------|-----------------------------|-------|
| <b>Building ID:</b>      | 682              | <b>GFA (sqm):</b>           | 97    |
| <b>Building Name:</b>    |                  | <b>GFA (sqft):</b>          | 1,041 |
| <b>Building Address:</b> | 17 Queen St S    | <b>Storeys:</b>             | 1     |
| <b>Office Type:</b>      | Secondary Office | <b>Year Built/Occupied:</b> | 1949  |



## Office Directory 2014

### Centre

|                          |                                   |                                    |               |
|--------------------------|-----------------------------------|------------------------------------|---------------|
| <b>Centre ID:</b>        | 524                               | <b>Site Area (ha):</b>             | 0.077         |
| <b>Character Area:</b>   | Streetsville CN                   | <b>Site Area (ac):</b>             | 0.19          |
| <b>Ward:</b>             | 11                                | <b>Total GFA (sqm):</b>            | 142           |
| <b>General Location:</b> | NW corner Henry St and Queen St S | <b>Total GFA (sqft):</b>           | 1,526         |
| <b>Designation:</b>      | Mixed Use                         | <b>FSI:</b>                        | 0.18          |
| <b>Zoning:</b>           | C4-38                             | <b>Parking Spaces:</b>             | Not Available |
|                          |                                   | <b>Number of Office Buildings:</b> | 1             |

### Building

|                          |                  |                             |       |
|--------------------------|------------------|-----------------------------|-------|
| <b>Building ID:</b>      | 683              | <b>GFA (sqm):</b>           | 142   |
| <b>Building Name:</b>    |                  | <b>GFA (sqft):</b>          | 1,526 |
| <b>Building Address:</b> | 40 Queen St S    | <b>Storeys:</b>             | 1.75  |
| <b>Office Type:</b>      | Secondary Office | <b>Year Built/Occupied:</b> | 1927  |



## Office Directory 2014

### Centre

|                          |                                   |                                    |               |
|--------------------------|-----------------------------------|------------------------------------|---------------|
| <b>Centre ID:</b>        | 525                               | <b>Site Area (ha):</b>             | 0.122         |
| <b>Character Area:</b>   | Streetsville CN                   | <b>Site Area (ac):</b>             | 0.30          |
| <b>Ward:</b>             | 11                                | <b>Total GFA (sqm):</b>            | 132           |
| <b>General Location:</b> | NE corner Ellen St and Queen St S | <b>Total GFA (sqft):</b>           | 1,421         |
| <b>Designation:</b>      | Mixed Use                         | <b>FSI:</b>                        | 0.11          |
| <b>Zoning:</b>           | C4-38                             | <b>Parking Spaces:</b>             | Not Available |
|                          |                                   | <b>Number of Office Buildings:</b> | 1             |

### Building

|                          |                  |                             |       |
|--------------------------|------------------|-----------------------------|-------|
| <b>Building ID:</b>      | 684              | <b>GFA (sqm):</b>           | 132   |
| <b>Building Name:</b>    |                  | <b>GFA (sqft):</b>          | 1,421 |
| <b>Building Address:</b> | 41 Queen St S    | <b>Storeys:</b>             | 1.5   |
| <b>Office Type:</b>      | Secondary Office | <b>Year Built/Occupied:</b> | 1941  |



## Office Directory 2014

### Centre

|                          |                                  |                                    |               |
|--------------------------|----------------------------------|------------------------------------|---------------|
| <b>Centre ID:</b>        | 526                              | <b>Site Area (ha):</b>             | 0.093         |
| <b>Character Area:</b>   | Streetsville CN                  | <b>Site Area (ac):</b>             | 0.23          |
| <b>Ward:</b>             | 11                               | <b>Total GFA (sqm):</b>            | 84            |
| <b>General Location:</b> | WS Queen St S, N of Ontario St W | <b>Total GFA (sqft):</b>           | 900           |
| <b>Designation:</b>      | Mixed Use                        | <b>FSI:</b>                        | 0.09          |
| <b>Zoning:</b>           | C4-39                            | <b>Parking Spaces:</b>             | Not Available |
|                          |                                  | <b>Number of Office Buildings:</b> | 1             |

### Building

|                          |                  |                             |      |
|--------------------------|------------------|-----------------------------|------|
| <b>Building ID:</b>      | 685              | <b>GFA (sqm):</b>           | 84   |
| <b>Building Name:</b>    |                  | <b>GFA (sqft):</b>          | 900  |
| <b>Building Address:</b> | 70 Queen St S    | <b>Storeys:</b>             | 1    |
| <b>Office Type:</b>      | Secondary Office | <b>Year Built/Occupied:</b> | 1953 |



# Office Directory 2014

## Centre

|                          |                             |                                    |               |
|--------------------------|-----------------------------|------------------------------------|---------------|
| <b>Centre ID:</b>        | 528                         | <b>Site Area (ha):</b>             | 0.096         |
| <b>Character Area:</b>   | Streetsville CN             | <b>Site Area (ac):</b>             | 0.24          |
| <b>Ward:</b>             | 11                          | <b>Total GFA (sqm):</b>            | 301           |
| <b>General Location:</b> | ES Queen St S, S of Pine St | <b>Total GFA (sqft):</b>           | 3,240         |
| <b>Designation:</b>      | Mixed Use                   | <b>FSI:</b>                        | 0.31          |
| <b>Zoning:</b>           | C4-39                       | <b>Parking Spaces:</b>             | Not Available |
|                          |                             | <b>Number of Office Buildings:</b> | 1             |

## Building

|                          |                  |                             |       |
|--------------------------|------------------|-----------------------------|-------|
| <b>Building ID:</b>      | 687              | <b>GFA (sqm):</b>           | 301   |
| <b>Building Name:</b>    |                  | <b>GFA (sqft):</b>          | 3,240 |
| <b>Building Address:</b> | 287 Queen St S   | <b>Storeys:</b>             | 2     |
| <b>Office Type:</b>      | Secondary Office | <b>Year Built/Occupied:</b> | 1865  |



# Office Directory 2014

## Centre

|                          |                             |                                    |               |
|--------------------------|-----------------------------|------------------------------------|---------------|
| <b>Centre ID:</b>        | 530                         | <b>Site Area (ha):</b>             | 0.211         |
| <b>Character Area:</b>   | Lakeview NHD                | <b>Site Area (ac):</b>             | 0.52          |
| <b>Ward:</b>             | 1                           | <b>Total GFA (sqm):</b>            | 175           |
| <b>General Location:</b> | ES Dixie Rd, S of QEW       | <b>Total GFA (sqft):</b>           | 1,884         |
| <b>Designation:</b>      | Residential - Low Density I | <b>FSI:</b>                        | 0.08          |
| <b>Zoning:</b>           | R3                          | <b>Parking Spaces:</b>             | Not Available |
|                          |                             | <b>Number of Office Buildings:</b> | 1             |

## Building

|                          |                  |                             |       |
|--------------------------|------------------|-----------------------------|-------|
| <b>Building ID:</b>      | 689              | <b>GFA (sqm):</b>           | 175   |
| <b>Building Name:</b>    |                  | <b>GFA (sqft):</b>          | 1,884 |
| <b>Building Address:</b> | 2239 Dixie Rd    | <b>Storeys:</b>             | 1     |
| <b>Office Type:</b>      | Secondary Office | <b>Year Built/Occupied:</b> | 1950  |



# Office Directory 2014

## Centre

|                          |                                   |                                    |               |
|--------------------------|-----------------------------------|------------------------------------|---------------|
| <b>Centre ID:</b>        | 531                               | <b>Site Area (ha):</b>             | 0.208         |
| <b>Character Area:</b>   | Lakeview NHD                      | <b>Site Area (ac):</b>             | 0.51          |
| <b>Ward:</b>             | 1                                 | <b>Total GFA (sqm):</b>            | 300           |
| <b>General Location:</b> | NW corner Dixie Rd and Kendall Rd | <b>Total GFA (sqft):</b>           | 3,229         |
| <b>Designation:</b>      | Residential - Low Density I       | <b>FSI:</b>                        | 0.14          |
| <b>Zoning:</b>           | R4-45                             | <b>Parking Spaces:</b>             | Not Available |
|                          |                                   | <b>Number of Office Buildings:</b> | 1             |

## Building

|                          |                  |                             |               |
|--------------------------|------------------|-----------------------------|---------------|
| <b>Building ID:</b>      | 690              | <b>GFA (sqm):</b>           | 300           |
| <b>Building Name:</b>    |                  | <b>GFA (sqft):</b>          | 3,229         |
| <b>Building Address:</b> | 2200 Dixie Rd    | <b>Storeys:</b>             | 1             |
| <b>Office Type:</b>      | Secondary Office | <b>Year Built/Occupied:</b> | Not Available |



## Office Directory 2014

### Centre

|                          |                                       |                                    |               |
|--------------------------|---------------------------------------|------------------------------------|---------------|
| <b>Centre ID:</b>        | 532                                   | <b>Site Area (ha):</b>             | 0.040         |
| <b>Character Area:</b>   | Clarkson Village CN                   | <b>Site Area (ac):</b>             | 0.10          |
| <b>Ward:</b>             | 2                                     | <b>Total GFA (sqm):</b>            | 400           |
| <b>General Location:</b> | NS Lakeshore Rd W, E of Clarkson RD N | <b>Total GFA (sqft):</b>           | 4,306         |
| <b>Designation:</b>      | Mixed Use                             | <b>FSI:</b>                        | 1.00          |
| <b>Zoning:</b>           | C4                                    | <b>Parking Spaces:</b>             | Not Available |
|                          |                                       | <b>Number of Office Buildings:</b> | 1             |

### Building

|                          |                          |                             |               |
|--------------------------|--------------------------|-----------------------------|---------------|
| <b>Building ID:</b>      | 691                      | <b>GFA (sqm):</b>           | 400           |
| <b>Building Name:</b>    |                          | <b>GFA (sqft):</b>          | 4,306         |
| <b>Building Address:</b> | 1705-1707 Lakeshore Rd W | <b>Storeys:</b>             | 2             |
| <b>Office Type:</b>      | Secondary Office         | <b>Year Built/Occupied:</b> | Not Available |





# Office Directory 2014

## Centre

|                          |                                       |                                    |               |
|--------------------------|---------------------------------------|------------------------------------|---------------|
| <b>Centre ID:</b>        | 534                                   | <b>Site Area (ha):</b>             | 0.058         |
| <b>Character Area:</b>   | Clarkson Village CN                   | <b>Site Area (ac):</b>             | 0.14          |
| <b>Ward:</b>             | 2                                     | <b>Total GFA (sqm):</b>            | 225           |
| <b>General Location:</b> | NS Lakeshore Rd W, E of Clarkson RD N | <b>Total GFA (sqft):</b>           | 2,422         |
| <b>Designation:</b>      | Mixed Use                             | <b>FSI:</b>                        | 0.39          |
| <b>Zoning:</b>           | C4                                    | <b>Parking Spaces:</b>             | Not Available |
|                          |                                       | <b>Number of Office Buildings:</b> | 1             |

## Building

|                          |                          |                             |               |
|--------------------------|--------------------------|-----------------------------|---------------|
| <b>Building ID:</b>      | 693                      | <b>GFA (sqm):</b>           | 225           |
| <b>Building Name:</b>    |                          | <b>GFA (sqft):</b>          | 2,422         |
| <b>Building Address:</b> | 1699-1701 Lakeshore Rd W | <b>Storeys:</b>             | 2             |
| <b>Office Type:</b>      | Secondary Office         | <b>Year Built/Occupied:</b> | Not Available |



## Office Directory 2014

### Centre

|                          |   |                                    |        |
|--------------------------|---|------------------------------------|--------|
| <b>Centre ID:</b>        | 535   | <b>Site Area (ha):</b>             | 2.579  |
| <b>Character Area:</b>   | Meadowvale Business Park CC                     | <b>Site Area (ac):</b>             | 6.37   |
| <b>Ward:</b>             | 9   | <b>Total GFA (sqm):</b>            | 3,810  |
| <b>General Location:</b> | SS Meadowpine Blvd, E of Winston Churchill Blvd | <b>Total GFA (sqft):</b>           | 41,012 |
| <b>Designation:</b>      | Business Employment                             | <b>FSI:</b>                        | 0.15   |
| <b>Zoning:</b>           | E2-24   | <b>Parking Spaces:</b>             | 275    |
|                          |   | <b>Number of Office Buildings:</b> | 1      |

### Building

|                          |                      |                             |        |
|--------------------------|----------------------|-----------------------------|--------|
| <b>Building ID:</b>      | 694                  | <b>GFA (sqm):</b>           | 3,810  |
| <b>Building Name:</b>    |                      | <b>GFA (sqft):</b>          | 41,012 |
| <b>Building Address:</b> | 2515 Meadowpine Blvd | <b>Storeys:</b>             | 1      |
| <b>Office Type:</b>      | Secondary Office     | <b>Year Built/Occupied:</b> | 2011   |



## Office Directory 2014

### Centre

|                          |                                  |                                    |        |
|--------------------------|----------------------------------|------------------------------------|--------|
| <b>Centre ID:</b>        | 537                              | <b>Site Area (ha):</b>             | 1.211  |
| <b>Character Area:</b>   | Meadowvale Business Park CC      | <b>Site Area (ac):</b>             | 2.99   |
| <b>Ward:</b>             | 9                                | <b>Total GFA (sqm):</b>            | 1,900  |
| <b>General Location:</b> | ES Millcreek Dr, N of Derry Rd W | <b>Total GFA (sqft):</b>           | 20,451 |
| <b>Designation:</b>      | Business Employment              | <b>FSI:</b>                        | 0.16   |
| <b>Zoning:</b>           | E2-1                             | <b>Parking Spaces:</b>             | 63     |
|                          |                                  | <b>Number of Office Buildings:</b> | 1      |

### Building

|                          |                             |                             |        |
|--------------------------|-----------------------------|-----------------------------|--------|
| <b>Building ID:</b>      | 697                         | <b>GFA (sqm):</b>           | 1,900  |
| <b>Building Name:</b>    | Karl Storz Endoscopy Canada | <b>GFA (sqft):</b>          | 20,451 |
| <b>Building Address:</b> | 7171 Millcreek Dr           | <b>Storeys:</b>             | 3      |
| <b>Office Type:</b>      | Secondary Office            | <b>Year Built/Occupied:</b> | 2011   |



## Office Directory 2014

### Centre

|                          |   |                                    |       |
|--------------------------|---|------------------------------------|-------|
| <b>Centre ID:</b>        | 538                                       | <b>Site Area (ha):</b>             | 0.042 |
| <b>Character Area:</b>   | DT Cooksville                             | <b>Site Area (ac):</b>             | 0.10  |
| <b>Ward:</b>             | 7   | <b>Total GFA (sqm):</b>            | 73    |
| <b>General Location:</b> | NE corner King St W and Confederation Pky | <b>Total GFA (sqft):</b>           | 784   |
| <b>Designation:</b>      | Residential - Low Density II              | <b>FSI:</b>                        | 0.17  |
| <b>Zoning:</b>           | R3  | <b>Parking Spaces:</b>             | 4     |
|                          |   | <b>Number of Office Buildings:</b> | 1     |

### Building

|                          |                        |                             |      |
|--------------------------|------------------------|-----------------------------|------|
| <b>Building ID:</b>      | 698                    | <b>GFA (sqm):</b>           | 73   |
| <b>Building Name:</b>    |                        | <b>GFA (sqft):</b>          | 784  |
| <b>Building Address:</b> | 2537 Confederation Pky | <b>Storeys:</b>             | 1    |
| <b>Office Type:</b>      | Secondary Office       | <b>Year Built/Occupied:</b> | 1952 |



## Office Directory 2014

### Centre

|                          |                                     |                                    |               |
|--------------------------|-------------------------------------|------------------------------------|---------------|
| <b>Centre ID:</b>        | 539                                 | <b>Site Area (ha):</b>             | 0.192         |
| <b>Character Area:</b>   | Gateway EA (East)                   | <b>Site Area (ac):</b>             | 0.47          |
| <b>Ward:</b>             | 5                                   | <b>Total GFA (sqm):</b>            | 337           |
| <b>General Location:</b> | ES Whittle Rd, N of Matheson Blvd E | <b>Total GFA (sqft):</b>           | 3,627         |
| <b>Designation:</b>      | Business Employment                 | <b>FSI:</b>                        | 0.18          |
| <b>Zoning:</b>           | E2                                  | <b>Parking Spaces:</b>             | Not Available |
|                          |                                     | <b>Number of Office Buildings:</b> | 1             |

### Building

|                          |                  |                             |               |
|--------------------------|------------------|-----------------------------|---------------|
| <b>Building ID:</b>      | 699              | <b>GFA (sqm):</b>           | 337           |
| <b>Building Name:</b>    |                  | <b>GFA (sqft):</b>          | 3,627         |
| <b>Building Address:</b> | 5675 Whittle Rd  | <b>Storeys:</b>             | 1             |
| <b>Office Type:</b>      | Secondary Office | <b>Year Built/Occupied:</b> | Not Available |



## Office Directory 2014

### Centre

|                          |  |                                    |        |
|--------------------------|--|------------------------------------|--------|
| <b>Centre ID:</b>        | 540                                      | <b>Site Area (ha):</b>             | 0.720  |
| <b>Character Area:</b>   | Gateway EA (East)                        | <b>Site Area (ac):</b>             | 1.78   |
| <b>Ward:</b>             | 5  | <b>Total GFA (sqm):</b>            | 3,363  |
| <b>General Location:</b> | SE corner Hurontario St and Topflight Dr | <b>Total GFA (sqft):</b>           | 36,199 |
| <b>Designation:</b>      | Business Employment                      | <b>FSI:</b>                        | 0.47   |
| <b>Zoning:</b>           | E2-107                                   | <b>Parking Spaces:</b>             | 117    |
|                          |  | <b>Number of Office Buildings:</b> | 1      |

### Building

|                          |                  |                             |        |
|--------------------------|------------------|-----------------------------|--------|
| <b>Building ID:</b>      | 700              | <b>GFA (sqm):</b>           | 3,363  |
| <b>Building Name:</b>    |                  | <b>GFA (sqft):</b>          | 36,199 |
| <b>Building Address:</b> | 30 Topflight Dr  | <b>Storeys:</b>             | 2      |
| <b>Office Type:</b>      | Secondary Office | <b>Year Built/Occupied:</b> | 2012   |

PHOTO NOT  
AVAILABLE

## Office Directory 2014

### Centre

|                          |                                     |                                    |       |
|--------------------------|-------------------------------------|------------------------------------|-------|
| <b>Centre ID:</b>        | 541                                 | <b>Site Area (ha):</b>             | 0.142 |
| <b>Character Area:</b>   | Lakeview NHD                        | <b>Site Area (ac):</b>             | 0.35  |
| <b>Ward:</b>             | 1                                   | <b>Total GFA (sqm):</b>            | 221   |
| <b>General Location:</b> | SS Lakeshore Rd E, E of Aviation Rd | <b>Total GFA (sqft):</b>           | 2,380 |
| <b>Designation:</b>      | Mixed Use                           | <b>FSI:</b>                        | 0.16  |
| <b>Zoning:</b>           | C4                                  | <b>Parking Spaces:</b>             | 14    |
|                          |                                     | <b>Number of Office Buildings:</b> | 1     |

### Building

|                          |                                |                             |               |
|--------------------------|--------------------------------|-----------------------------|---------------|
| <b>Building ID:</b>      | 701                            | <b>GFA (sqm):</b>           | 221           |
| <b>Building Name:</b>    | Malicki and Malicki Law Office | <b>GFA (sqft):</b>          | 2,380         |
| <b>Building Address:</b> | 650 Lakeshore Rd E             | <b>Storeys:</b>             | 1             |
| <b>Office Type:</b>      | Secondary Office               | <b>Year Built/Occupied:</b> | Not Available |



# Office Directory 2014

## Centre

|                          |   |                                    |        |
|--------------------------|---|------------------------------------|--------|
| <b>Centre ID:</b>        | 542   | <b>Site Area (ha):</b>             | 1.390  |
| <b>Character Area:</b>   | Meadowvale Business Park CC                 | <b>Site Area (ac):</b>             | 3.44   |
| <b>Ward:</b>             | 9   | <b>Total GFA (sqm):</b>            | 8,580  |
| <b>General Location:</b> | NW corner Derry Rd W and West Credit Avenue | <b>Total GFA (sqft):</b>           | 92,357 |
| <b>Designation:</b>      | Business Employment                         | <b>FSI:</b>                        | 0.62   |
| <b>Zoning:</b>           | E2-1  | <b>Parking Spaces:</b>             | 360    |
|                          |   | <b>Number of Office Buildings:</b> | 1      |

## Building

|                          |                           |                             |        |
|--------------------------|---------------------------|-----------------------------|--------|
| <b>Building ID:</b>      | 702                       | <b>GFA (sqm):</b>           | 8,580  |
| <b>Building Name:</b>    | Carttera Private Equities | <b>GFA (sqft):</b>          | 92,357 |
| <b>Building Address:</b> | 7100 West Credit Ave      | <b>Storeys:</b>             | 4      |
| <b>Office Type:</b>      | Secondary Office          | <b>Year Built/Occupied:</b> | 2013   |





## Office Directory 2014

### Centre

|                          |                              |                                    |       |
|--------------------------|------------------------------|------------------------------------|-------|
| <b>Centre ID:</b>        | 543                          | <b>Site Area (ha):</b>             | 0.217 |
| <b>Character Area:</b>   | Applewood NHD                | <b>Site Area (ac):</b>             | 0.54  |
| <b>Ward:</b>             | 3                            | <b>Total GFA (sqm):</b>            | 432   |
| <b>General Location:</b> | ES Cawthra Rd, S of Bloor St | <b>Total GFA (sqft):</b>           | 4,654 |
| <b>Designation:</b>      | Residential - Low Density II | <b>FSI:</b>                        | 0.20  |
| <b>Zoning:</b>           | R3-13                        | <b>Parking Spaces:</b>             | 16    |
|                          |                              | <b>Number of Office Buildings:</b> | 1     |

### Building

|                          |                  |                             |       |
|--------------------------|------------------|-----------------------------|-------|
| <b>Building ID:</b>      | 704              | <b>GFA (sqm):</b>           | 432   |
| <b>Building Name:</b>    | Dr. M. Zazula    | <b>GFA (sqft):</b>          | 4,654 |
| <b>Building Address:</b> | 3301 Cawthra Rd  | <b>Storeys:</b>             | 1     |
| <b>Office Type:</b>      | Secondary Office | <b>Year Built/Occupied:</b> | 1966  |



## Office Directory 2014

### Centre

|                          |                              |                                    |       |
|--------------------------|------------------------------|------------------------------------|-------|
| <b>Centre ID:</b>        | 544                          | <b>Site Area (ha):</b>             | 0.078 |
| <b>Character Area:</b>   | Applewood NHD                | <b>Site Area (ac):</b>             | 0.19  |
| <b>Ward:</b>             | 3                            | <b>Total GFA (sqm):</b>            | 290   |
| <b>General Location:</b> | ES Cawthra Rd, S of Bloor St | <b>Total GFA (sqft):</b>           | 3,118 |
| <b>Designation:</b>      | Residential - Low Density II | <b>FSI:</b>                        | 0.37  |
| <b>Zoning:</b>           | R3                           | <b>Parking Spaces:</b>             | 5     |
|                          |                              | <b>Number of Office Buildings:</b> | 1     |

### Building

|                          |                             |                             |               |
|--------------------------|-----------------------------|-----------------------------|---------------|
| <b>Building ID:</b>      | 705                         | <b>GFA (sqm):</b>           | 290           |
| <b>Building Name:</b>    | Cawthra Dundas Chiropractic | <b>GFA (sqft):</b>          | 3,118         |
| <b>Building Address:</b> | 3185 Cawthra Rd             | <b>Storeys:</b>             | 2             |
| <b>Office Type:</b>      | Secondary Office            | <b>Year Built/Occupied:</b> | Not Available |



# Office Directory 2014

## Centre

|                          |                                      |                                    |        |
|--------------------------|--------------------------------------|------------------------------------|--------|
| <b>Centre ID:</b>        | 545                                  | <b>Site Area (ha):</b>             | 0.265  |
| <b>Character Area:</b>   | Cooksville NHD (East)                | <b>Site Area (ac):</b>             | 0.65   |
| <b>Ward:</b>             | 7                                    | <b>Total GFA (sqm):</b>            | 965    |
| <b>General Location:</b> | SE corner Dundas St E and Camilla Rd | <b>Total GFA (sqft):</b>           | 10,386 |
| <b>Designation:</b>      | Mixed Use                            | <b>FSI:</b>                        | 0.36   |
| <b>Zoning:</b>           | C3                                   | <b>Parking Spaces:</b>             | 46     |
|                          |                                      | <b>Number of Office Buildings:</b> | 1      |

## Building

|                          |                  |                             |        |
|--------------------------|------------------|-----------------------------|--------|
| <b>Building ID:</b>      | 706              | <b>GFA (sqm):</b>           | 965    |
| <b>Building Name:</b>    | Cracovia Square  | <b>GFA (sqft):</b>          | 10,386 |
| <b>Building Address:</b> | 160 Dundas St E  | <b>Storeys:</b>             | 2      |
| <b>Office Type:</b>      | Secondary Office | <b>Year Built/Occupied:</b> | 2007   |



## Office Directory 2014

### Centre

|                          |                                   |                                    |        |
|--------------------------|-----------------------------------|------------------------------------|--------|
| <b>Centre ID:</b>        | 546                               | <b>Site Area (ha):</b>             | 1.082  |
| <b>Character Area:</b>   | Gateway EA (West)                 | <b>Site Area (ac):</b>             | 2.67   |
| <b>Ward:</b>             | 5                                 | <b>Total GFA (sqm):</b>            | 4,809  |
| <b>General Location:</b> | WS Derrycrest Dr, N of Derry Rd W | <b>Total GFA (sqft):</b>           | 51,764 |
| <b>Designation:</b>      | Business Employment               | <b>FSI:</b>                        | 0.44   |
| <b>Zoning:</b>           | E2-78                             | <b>Parking Spaces:</b>             | 154    |
|                          |                                   | <b>Number of Office Buildings:</b> | 1      |

### Building

|                          |                    |                             |        |
|--------------------------|--------------------|-----------------------------|--------|
| <b>Building ID:</b>      | 707                | <b>GFA (sqm):</b>           | 4,809  |
| <b>Building Name:</b>    | Kenaidan Office    | <b>GFA (sqft):</b>          | 51,764 |
| <b>Building Address:</b> | 7080 Derrycrest Dr | <b>Storeys:</b>             | 3      |
| <b>Office Type:</b>      | Secondary Office   | <b>Year Built/Occupied:</b> | 2013   |

PHOTO NOT  
AVAILABLE





For more information contact:

**City of Mississauga**

300 City Centre Drive

Mississauga ON L5B 3C1

Website: [www.mississauga.ca/data](http://www.mississauga.ca/data)

public inquiries

telephone: (905) 615-3200 ext. 5556

e-mail: [eplanbuild.info@mississauga.ca](mailto:eplanbuild.info@mississauga.ca)



**official plan**  
Monitoring

