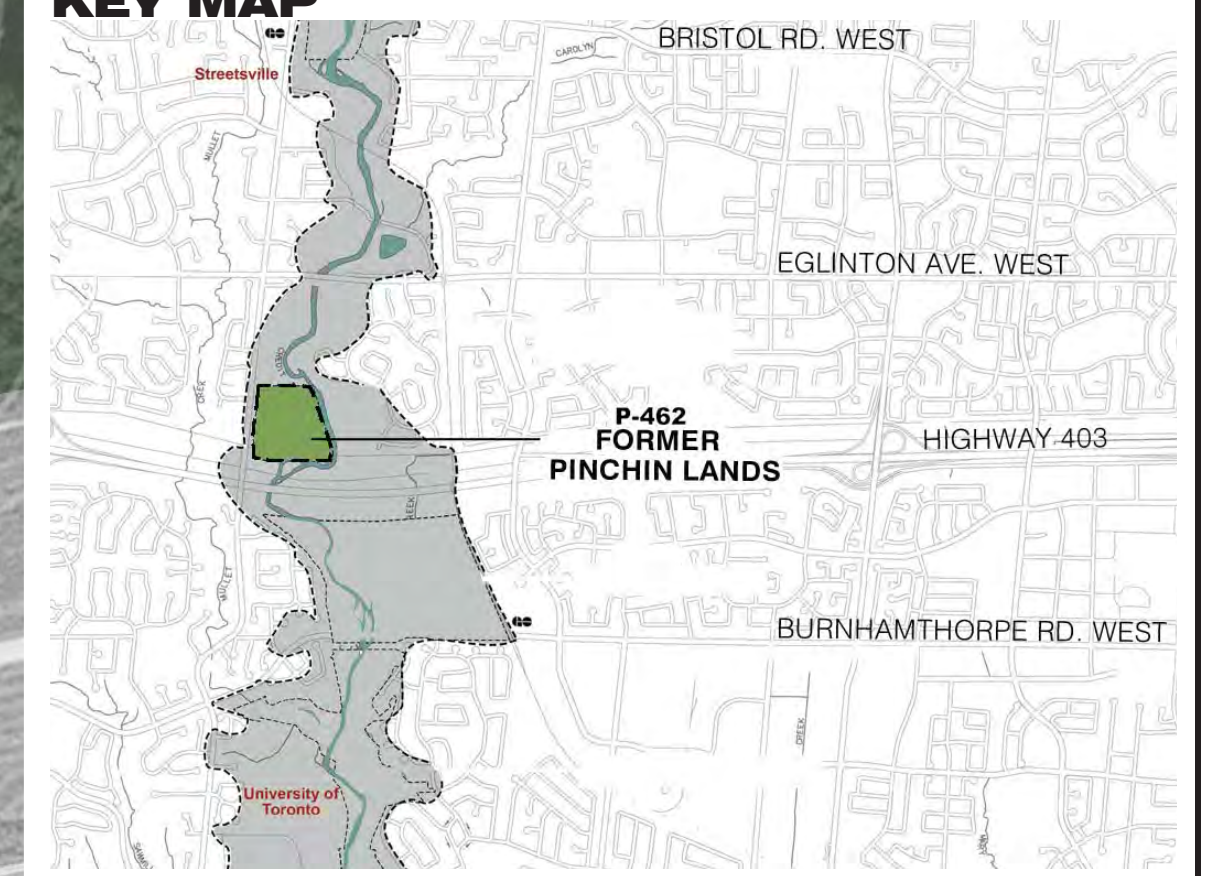


**LEGEND**

-  EXISTING WOODED AREA
-  PROPOSED HOSPICE
-  PROPOSED PARKING AREAS
-  SERVICE ACCESS ROAD
-  PROPOSED INTERPRETIVE PAVILION
-  PROPOSED BUS LOOP
-  HERITAGE ORCHARD RESEARCH FACILITY AND OPERATIONS CENTRE / CIDER MILL
-  PROPOSED DEMONSTRATE ORCHARDS
-  PROPOSED REFORESTATION AREA
-  RESTORED LOG HOUSE-HERITAGE MISSISSAUGA OFFICE
-  PROPOSED PRIMARY TRAIL
-  PROPOSED HIKING / INTERPRETIVE TRAIL / ORCHARD ACCESS ROUTE
-  EXISTING TRANSIT STOP
-  BLACK WALNUT HERITAGE TREE

**KEY MAP**



**MISSISSAUGA** *Leading today for tomorrow*

**SCHOLLEN & Company Inc.**  
 220 Duncan Mill Road, Suite 109  
 Toronto, Ontario M3B 3J5  
 Tel: 416.441.3044  
 Fax: 416.441.6010  
 Email: design@schollenandcompany.com



PROJECT # 10040  
 MAY 2011

# P-462 FORMER PINCHIN LANDS PRELIMINARY CONCEPT PLAN-OPTION A

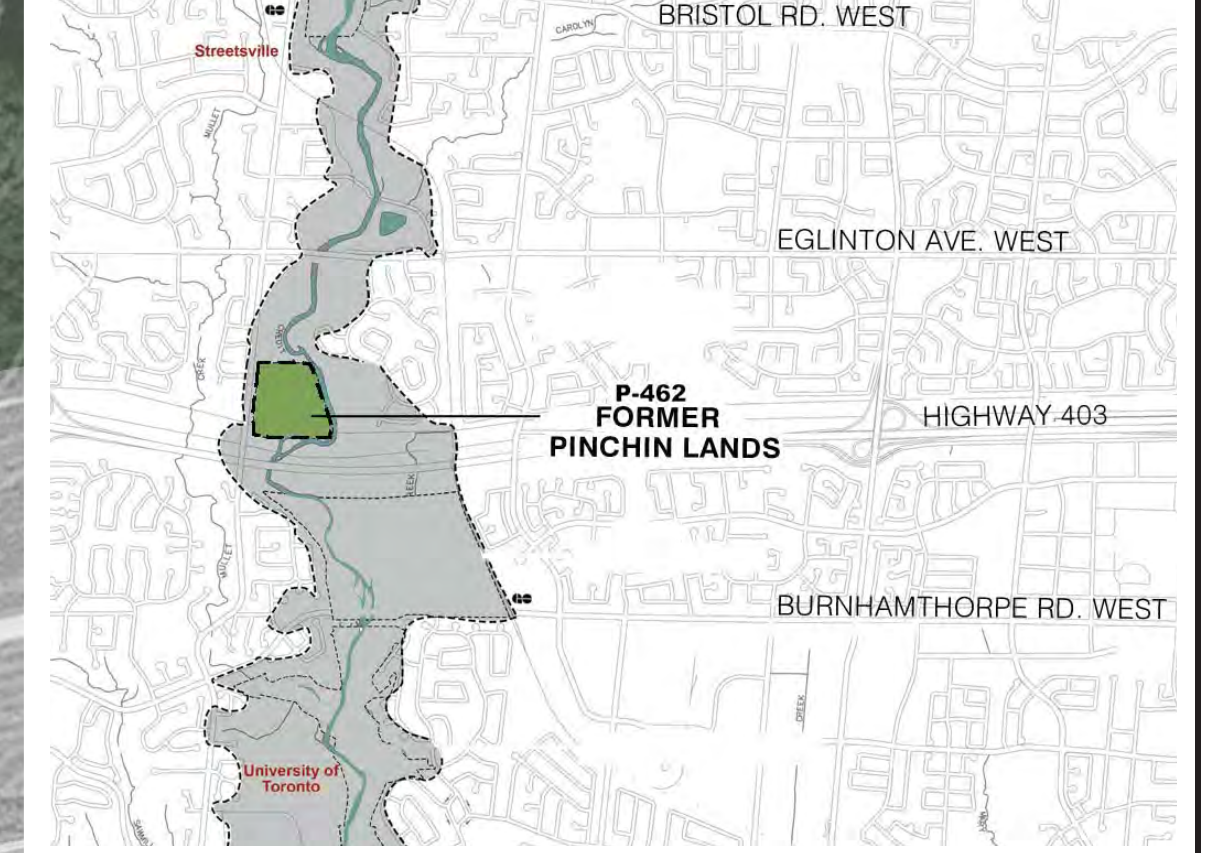


credit river parks strategy  
 FOR DISCUSSION PURPOSES ONLY

**LEGEND**

-  EXISTING WOODED AREA
-  PROPOSED PARKING AREAS
-  PROPOSED SERVICE ACCESS ROAD
-  PROPOSED INTERPRETIVE PAVILION
-  PROPOSED VEGETATED SWALE - SWM FOR PARKING LOT
-  PROPOSED BUS LOOP
-  PROPOSED TRANSITIONAL BELT
-  PROPOSED HERITAGE ORCHARD RESEARCH FACILITY AND OPERATIONS CENTRE / CIDER MILL
-  PROPOSED OVERLOOK
-  PROPOSED ANGLING ACCESS
-  PROPOSED BRIDGE
-  HERITAGE ORCHARDS - PROPOSED RESTORED ORGANIC ORCHARDS
-  PROPOSED OUTDOOR CLASSROOM
-  PROPOSED REFORESTATION AREA
-  RESTORED LOG HOUSE-HERITAGE MISSISSAUGA OFFICE
-  PROPOSED CULHAM TRAIL
-  PROPOSED PRIMARY TRAIL
-  PROPOSED HIKING / INTERPRETIVE TRAIL - ORCHARD ACCESS ROUTE
-  EXISTING TRANSIT STOP
-  BLACK WALNUT HERITAGE TREE

**KEY MAP**



**MISSISSAUGA** *Leading today for tomorrow*

**SCHOLLEN & Company Inc.**  
 220 Duncan Mill Road, Suite 109  
 Toronto, Ontario M3B 3J5  
 Tel: 416.441.3044  
 Fax: 416.441.6010  
 Email: design@schollenandcompany.com



**PROJECT # 10040**  
**MAY 2011**

# P-462 FORMER PINCHIN LANDS

## PRELIMINARY CONCEPT PLAN-OPTION B

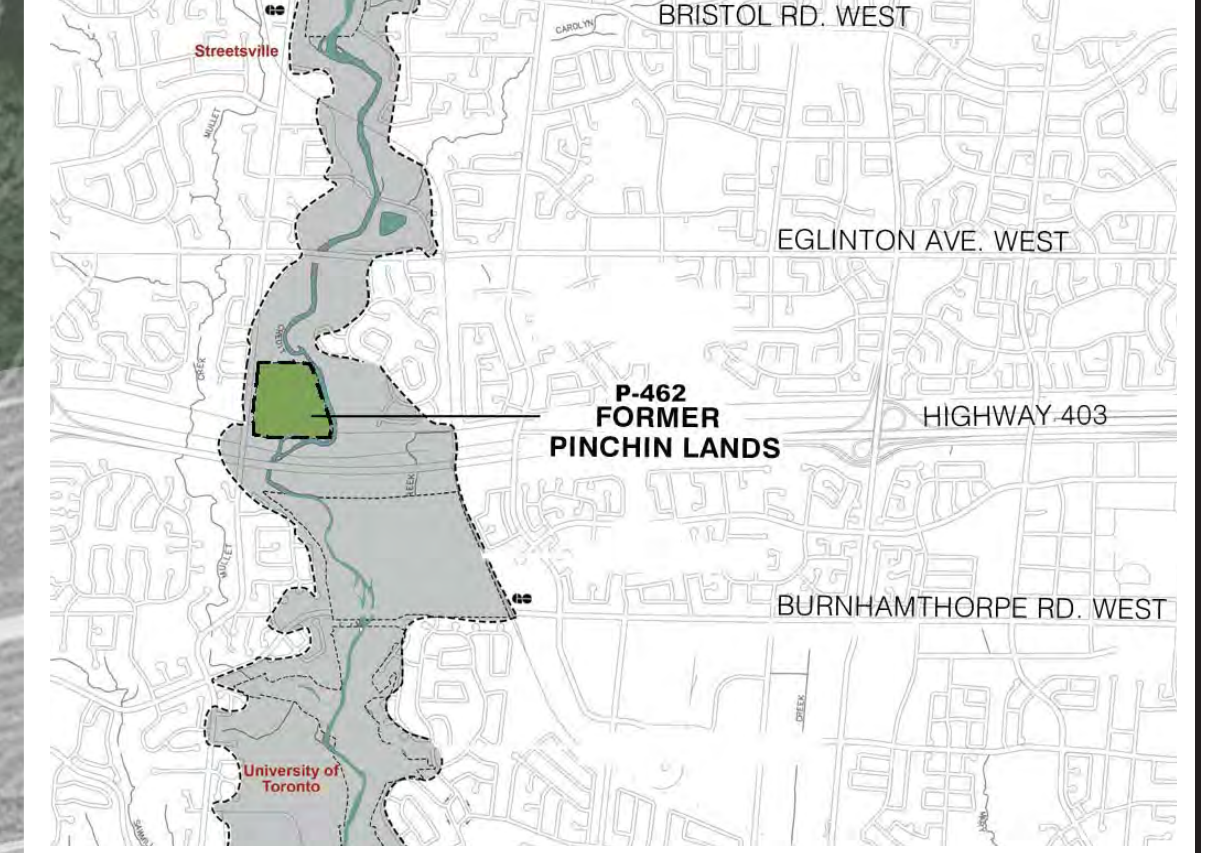


credit river parks strategy  
**FOR DISCUSSION PURPOSES ONLY**

**LEGEND**

-  EXISTING WOODED / NATURALIZED AREA
-  PROPOSED HOSPICE
-  PROPOSED PARKING AREAS
-  PROPOSED SERVICE ACCESS ROAD
-  PROPOSED INTERPRETIVE PAVILION
-  PROPOSED ORCHARD OPERATION CENTRE/CLASSROOM/MARKET
-  BUS LOOP
-  PROPOSED HERITAGE ORCHARD RESEARCH FACILITY AND OPERATIONS CENTRE / CIDER MILL
-  PROPOSED OVERLOOK
-  PROPOSED BRIDGE
-  PROPOSED ANGLING ACCESS
-  PROPOSED SHELTER STRUCTURE
-  PROPOSED SWM FACILITY FOR PARKING LOT
-  EXISTING CIDER BARN FOUNDATION OUTDOOR CLASSROOM
-  HERITAGE ORCHARDS - PROPOSED RESTORED ORGANIC ORCHARDS
-  RESTORED LOG HOUSE-HERITAGE MISSISSAUGA OFFICE
-  PROPOSED CULHAM TRAIL
-  PROPOSED PRIMARY TRAIL
-  PROPOSED HIKING / INTERPRETIVE TRAIL - ORCHARD ACCESS ROUTE
-  EXISTING TRANSIT STOP
-  BLACK WALNUT HERITAGE TREE

**KEY MAP**



**MISSISSAUGA** *Leading today for tomorrow*

**SCHOLLEN & Company Inc.**  
 220 Duncan Mill Road, Suite 109  
 Toronto, Ontario M3B 3J5  
 Tel: 416.441.3044  
 Fax: 416.441.6010  
 Email: design@schollenandcompany.com



PROJECT # 10040  
MAY 2011

# P-462 FORMER PINCHIN LANDS PRELIMINARY CONCEPT PLAN-OPTION C



credit river parks strategy  
FOR DISCUSSION PURPOSES ONLY